



# HELLENIC NOTICES TO MARINERS

Monthly Edition 4

30<sup>th</sup> April 2024

Notices from 67 up to 81

---

## CONTENTS

---

	<b>Page</b>
<b>I</b> Index of Notices to Mariners	3
<b>II</b> Publication List	5
<b>III</b> Hellenic Notices to Mariners. Updates to Nautical Charts	6
<b>IV</b> Updates to Hellenic List of Lights	12
<b>V</b> Updates to Hellenic Sailing Directions	13
<b>VI</b> Updates to Hellenic Nautical Publications	15
<b>VII</b> Navwarn NAVAREA III	16

---

**Post:** HYDROGRAPHIC SERVICE  
SAFETY OF NAVIGATION DIVISION  
TGN 1040, ATHENS

**Phone:** (+30) 210 655 1772  
(+30) 210 655 1806

**e-mail:** [nasf\\_hnhs@navy.mil.gr](mailto:nasf_hnhs@navy.mil.gr)

**Web:** [www.hnhs.gr](http://www.hnhs.gr)

Captain S. Poúlios HN  
Deputy Director

The information provided with the notices to mariners is related to nautical charts and nautical publications issued by the H.N.H.S and must be depicted in its nautical charts and other navigational publications.

The geographic positions referred to in this publication are related to the largest - scale chart, unless stated otherwise.

The limits of sectors and of arcs of visibility, and the alignment of direction lights and leading lights, are given **as seen by an observer from seaward**.

**All bearings refer to the true compass and are measured clockwise from 000° to 359°.**

Responsibility for publication of Annual Notices to Mariners and Monthly Volumes is undertaken by the Safety of Navigation Division of the HNHS.

Mariners are kindly requested to immediately notify the Hellenic Navy Hydrographic Service (T.G.N 1040 Tel: (+30) 210 655 1771, in case they discover either new or possible navigational dangers.

Unlit or unreliable lights must be reported immediately to: Lighthouse Authorities 18510 PIRAEUS.

In addition to postal methods the following communications methods are also available.

Tel: (+30) 210 458 1508, e-mail: [yf\\_epix@navy.mil.gr](mailto:yf_epix@navy.mil.gr) with notification to the Hydrographic Service. This kind of information is crucial and contributes to safety of navigation.

Notices, NAVTEX messages, Navwarns to mariners, Weather bulletins (METEO) and Bulletin messages for leisure boats, are available on [www.hnhs.gr](http://www.hnhs.gr).

Users can supply the Annual Notice to Mariners as well as the monthly edition (not free of charge) as it is defined in the Nautical Publications of the Hellenic Navy Hydrographic Service.

I

**INDEX OF NOTICES TO MARINERS (NtMs)  
AFFECTING NAUTICAL CHARTS AND PUBLICATIONS**

<b>Notice No.</b>	<b>Page</b>	<b>Chart No. - Nautical Publication</b>
<b>67</b>	5	Chart: <b>322/1 WGS84</b> , Νέα Έκδοση
<b>68</b>	6	Chart: <b>41 INT 3702</b>
<b>69</b>	7	Chart: <b>43 INT 3700</b>
<b>70</b>	8	Chart: <b>INT 3738 431</b> , WGS84
<b>71</b>	9	Chart: <b>232/1</b>
<b>72</b>	9	Chart: <b>4, 41 INT 3702, 109 INT 309</b>
<b>73</b>	10	Chart: <b>433/1 INT 3793</b>
<b>74</b>	10	Chart: <b>432 WGS84, INT 3738 431, WGS84</b>
<b>75</b>	10	Chart: <b>3131</b>
<b>76</b>	11	Chart: <b>321/1 INT 3777</b>
<b>77</b>	12	List of Lights
<b>78</b>	13	Pilot Vol. A´
<b>79</b>	13	Pilot Vol. C´
<b>80</b>	13	Pilot Vol. D´
<b>81</b>	15	Catalogue of Nautical Charts & Nautical Publications

## INDEX OF CHARTS AND PUBLICATIONS AFFECTED

Chart No. - Nautical Publication	Notice
Chart: 4	72
Chart: 41 INT 3702	68, 72
Chart: 43 INT 3700	69
Chart: 109 INT 309	72
Chart: 232/1	71
Chart: 321/1 INT 3777	76
Chart: 322/1 WGS84, Νέα Έκδοση	67
Chart: INT 3738 431, WGS84	70, 74
Chart: 432 WGS84	74
Chart: 433/1 INT 3793	73
Chart: 3131	75
List of Lights	77
Pilot Vol. A´	78
Pilot Vol. C´	79
Pilot Vol. D´	80
Catalogue of Nautical Charts & Nautical Publications	81

## II

**Notice No. 67/2024**  
**MEDITERRANEAN SEA - New Chart/ New Edition - Permanently Withdrawn of Hellenic Chart.**

1. Published and available, in [WGS-84](#), the follow Hellenic Chart:

<b>Chart No.</b>	<b>Title of Chart</b>	<b>Scale 1:</b>	<b>Edition</b>
<b>322/1</b> <a href="#">WGS 84</a>	APPROACHES - ALEXANDROÚPOLI PORT <a href="#">(WGS-84)</a>	20,000	Mar. 2024
	ALEXANDROÚPOLI PORT	6,000	

2. Hellenic chart Permanently Withdrawn:

<b>Chart No.</b>	<b>Title of Chart</b>	<b>Scale 1:</b>	<b>Edition</b>
<b>322/1</b> <a href="#">WGS 84</a>	APPROACHES - ALEXANDROÚPOLI PORT <a href="#">(WGS-84)</a>	20,000	Jul. 2020
	ALEXANDROÚPOLI PORT	6,000	

(Information: HNHS)

### III

#### Notice No. 68/2024

#### MEDITERRANEAN SEA - HELLÁS - Aigaío Pélagos - Nísos Mílos - Submarine Cable.

1. Insert submarine cable: , joining:

1. 36° 44' 58,7" N - 024° 26' 42,3" E (*shore*)
2. 36° 46' 33,5" N - 024° 26' 37,8" E
3. 36° 47' 19,1" N - 024° 26' 10,9" E
4. 37° 19' 06,7" N - 024° 12' 06,6" E
5. 37° 20' 24,6" N - 024° 11' 41,9" E
6. 37° 21' 19,8" N - 024° 11' 04,0" E
7. 37° 29' 45,9" N - 024° 07' 20,8" E
8. 37° 30' 23,2" N - 024° 06' 42,7" E
9. 37° 33' 08,1" N - 024° 00' 55,9" E
10. 37° 34' 45,3" N - 023° 58' 33,6" E
11. 37° 35' 06,4" N - 023° 57' 05,3" E
12. 37° 38' 13,1" N - 023° 51' 15,2" E
13. 37° 41' 13,4" N - 023° 49' 26,2" E
14. 37° 46' 28,1" N - 023° 51' 27,5" E
15. 37° 46' 56,5" N - 023° 52' 33,0" E
16. 37° 47' 28,2" N - 023° 52' 53,9" E (*shore*)

2. Insert submarine cable: , joining:

1. 36° 13' 00,0" N - 024° 04' 14,7" E (**S** *chart limit*)
2. 36° 18' 46,5" N - 024° 06' 27,2" E
3. 36° 21' 35,1" N - 024° 07' 21,7" E
4. 36° 22' 48,2" N - 024° 08' 29,5" E
5. 36° 24' 07,1" N - 024° 09' 01,6" E
6. 36° 26' 17,2" N - 024° 09' 17,6" E
7. 36° 32' 02,8" N - 024° 12' 10,0" E
8. 36° 35' 15,5" N - 024° 12' 27,7" E
9. 36° 38' 00,7" N - 024° 11' 43,0" E
10. 36° 39' 42,8" N - 024° 12' 19,3" E
11. 36° 45' 41,1" N - 024° 17' 13,8" E
12. 36° 46' 20,0" N - 024° 19' 20,7" E
13. 36° 45' 48,7" N - 024° 21' 48,2" E
14. 36° 45' 27,8" N - 024° 24' 11,1" E
15. 36° 45' 17,9" N - 024° 24' 49,3" E (*shore*)

Chart: 41 INT 3702 [*previous update 161/2023*]

(Information: OTE)

### III

#### Notice No. 69/2024

#### MEDITERRANEAN SEA - HELLÁS - Aigaío Pélagos - Nísos Mílos - Submarine Cable.

1. Insert submarine cable: , joining:

1. 36° 44' 58,7" N - 024° 26' 42,3" E (*shore*)
2. 36° 45' 34,4" N - 024° 26' 35,6" E
3. 36° 46' 33,5" N - 024° 26' 37,8" E
4. 36° 47' 19,1" N - 024° 26' 10,9" E
5. 36° 54' 00,0" N - 024° 23' 14,4" E (**NE chart limit**)

2. Insert submarine cable: , joining:

1. 35° 31' 11,8" N - 023° 54' 00,4" E (*shore*)
2. 35° 33' 25,0" N - 023° 54' 34,2" E
3. 35° 34' 11,1" N - 023° 54' 26,3" E
4. 35° 38' 56,0" N - 023° 54' 43,7" E
5. 35° 45' 14,8" N - 023° 58' 02,9" E
6. 35° 50' 45,6" N - 023° 57' 15,6" E
7. 35° 54' 53,2" N - 023° 56' 57,8" E
8. 35° 56' 56,3" N - 023° 57' 18,7" E
9. 36° 01' 32,6" N - 023° 57' 01,9" E
10. 36° 08' 27,0" N - 024° 02' 19,9" E
11. 36° 21' 35,1" N - 024° 07' 21,6" E
12. 36° 22' 48,2" N - 024° 08' 29,5" E
13. 36° 24' 07,1" N - 024° 09' 01,6" E
14. 36° 26' 17,2" N - 024° 09' 17,6" E
15. 36° 32' 02,8" N - 024° 12' 10,0" E
16. 36° 35' 15,5" N - 024° 12' 27,7" E
17. 36° 38' 00,7" N - 024° 11' 43,0" E
18. 36° 39' 42,8" N - 024° 12' 19,3" E
19. 36° 45' 41,1" N - 024° 17' 13,8" E
20. 36° 46' 20,0" N - 024° 19' 20,7" E
21. 36° 45' 28,0" N - 024° 23' 39,5" E
22. 36° 45' 17,9" N - 024° 24' 49,3" E (*shore*)

Chart: 43 INT 3700 [previous update 162/2023]

(Information: OTE)

### III

#### Notice No. 70/2024

#### MEDITERRANEAN SEA - HELLÁS - Aigaío Pélagos - Nísos Kríti - Submarine Cable.

Insert submarine cable:  , joining:

1.	35° 31' 08,1" N	-	023° 53' 58,3" E ( <i>shore</i> )
2.	35° 32' 13,7" N	-	023° 54' 07,6" E
3.	35° 33' 21,3" N	-	023° 54' 32,0" E
4.	35° 33' 46,1" N	-	023° 54' 32,8" E
5.	35° 34' 07,4" N	-	023° 54' 24,2" E
6.	35° 38' 52,3" N	-	023° 54' 41,5" E
7.	35° 40' 15,4" N	-	023° 55' 12,7" E
8.	35° 43' 57,1" N	-	023° 57' 32,3" E
9.	35° 45' 11,1" N	-	023° 58' 00,8" E
10.	35° 46' 48,3" N	-	023° 58' 04,7" E
11.	35° 49' 35,0" N	-	023° 57' 39,8" E
12.	35° 50' 41,9" N	-	023° 57' 13,5" E
13.	35° 54' 49,4" N	-	023° 56' 55,7" E
14.	35° 56' 52,6" N	-	023° 57' 16,6" E
15.	36° 00' 01,7" N	-	023° 56' 50,8" E
16.	36° 01' 28,9" N	-	023° 56' 59,8" E
17.	36° 02' 26,9" N	-	023° 57' 31,2" E
18.	36° 05' 13,5" N	-	024° 00' 05,5" E
19.	36° 08' 23,9" N	-	024° 02' 17,7" E
20.	36° 18' 42,8" N	-	024° 06' 25,1" E
21.	36° 21' 31,4" N	-	024° 07' 19,5" E
22.	36° 22' 44,5" N	-	024° 08' 27,3" E
23.	36° 24' 00,9" N	-	024° 08' 58,4" E
24.	36° 26' 13,5" N	-	024° 09' 15,4" E
25.	36° 31' 59,2" N	-	024° 12' 07,9" E
26.	36° 35' 11,8" N	-	024° 12' 25,5" E
27.	36° 37' 57,1" N	-	024° 11' 40,8" E
28.	36° 39' 00,7" N	-	024° 11' 54,5" E
29.	36° 41' 59,5" N	-	024° 14' 20,4" E ( <i>NE chart limit</i> )

Chart: **INT 3738 431** [*previous update 145/2023*], DATUM **WGS84**

(Information: OTE)








### III

#### Notice No. 71/2024

#### MEDITERRANEAN SEA - HELLÁS - Korinthiakós Kólpos - Krissaíos Kólpos - Temporary Light buoys - Development.

Navwarns 269, 327/2024

1. Insert:  *AvΠρ2δ5M*, in position: 38° 25' 52,52" N - 022° 25' 31,28" E.  
*Kτ*
2. Insert:  *AvKτ2δ5M*, in position: 38° 25' 48,67" N - 022° 25' 42,92" E.  
*Kτ*
3. Insert:  *AvKτ2δ5M*, in position: 38° 25' 40,71" N - 022° 25' 39,87" E.  
*Kτ*
4. Insert:  *AvKτ2δ5M*, in position: 38° 25' 43,62" N - 022° 25' 26,40" E.  
*Kτ*
5. Insert:  *AvKτ2δ5M*, in position: 38° 25' 47,27" N - 022° 25' 27,81" E.  
*Kτ*

**Chart: 232/1** "BAYS IN THE NORTH COASTS OF KORINTHIAKÓS GULF" Plan A "ITÉA PORT" [*previous update 76/2016*]

(Information: KEPA Co.)

#### Notice No. 72/2024

#### MEDITERRANEAN SEA - HELLÁS - Aigaío Sea - Northwest of Nísos Gyáros - Depth.

1. Delete depth: **99** and associated contour, in position:  
37° 44' 40''N - 024° 34' 47''E.
2. Replace depth: **99** and associated contour, with depth: **298**, in position:  
37° 44' 40''N - 024° 34' 47''E.


**Chart: 4** (1) [*previous update 160/2023*], **41 INT 3702** (1) [*previous update 68/2024*], **109 INT309** (2) [*previous update 124/2022*]

(Information: Okeanós)

### III

#### Notice No. 73/2024

**MEDITERRANEAN SEA - HELLÁS - Aigaío Sea - Nísos Kríti - Ákra Souída (Kalámi) - Light buoy.**

Insert:  **AIS**, in position: 35° 28' 32" N - 024° 09' 20" E.

**Chart: 433/1 INT 3793** "FROM CAPE DRÉPANON TO CHANIÁ PORT" [*previous update 56/2021*]

(Information: Hellenic Navy)

#### Notice No. 74/2024

**MEDITERRANEAN SEA - HELLÁS - Nísos Kríti - Kólpos Chaníon - Depth.**

Insert depth: «**16<sub>g</sub>**», in position: 35° 32' 48,7" N - 023° 50' 05,1 E and extend 20m contour **N** to enclose.


**Chart: 432** [*previous update 59/2024*] **WGS84** DATUM, **INT 3738 431** [*previous update 70/2024*] **WGS84** DATUM.


(Information: HNHS)

#### Notice No. 75/2024

**MEDITERRANEAN SEA - HELLÁS - Aigaío Sea - Díavlos Oreón - Asmínio, Pefkí Harbour - Dethatched Breakwaters - Light.**

Navwarn 258/2024

1. Insert:  AvΠρ2δ5M, in position:  
39° 00' 24,48" N - 023° 12' 26,65" E.

2. Insert:  AvΚτ2δ5M, in position:  
39° 00' 21,14" N - 023° 11' 55,62" E.

### III

3. Insert: ★ AvKτ2δ5M, in position:  
39° 00' 21,63" N - 023° 11' 52,05" E.
4. Insert: ★ AvKτ2δ5M, in position:  
39° 00' 18,46" N - 023° 10' 49,89" E.
5. Insert: ★ AvKτ2δ5M, in position:  
39° 00' 27,97" N - 023° 10' 32,97" E.


**Chart: 3131** «NORTH EVVOIKÓS GULF OREOÍ CHANNEL TO ARKÍTSA Pt» (plan B «PEFKÍ HARBOUR») (1, 2, 3), **3131** «NORTH EVVOIKÓS GULF OREOÍ CHANNEL TO ARKÍTSA Pt» (4, 5) [*previous update 43/2024*]

(Information: Light House Authorities)

#### Notice No. 76/2024

**MEDITERRANEAN SEA - HELLÁS - Thrakikó Sea - Kólpos Kavála - Órmos Palió, Perigiáli - Buoy.**

Relative Navwarn 1004/2023

1. Insert:  FI Y2s3M, in positions:

- a. 40° 53' 37,4" N - 024° 20' 44,2" E
- b. 40° 56' 11,9" N - 024° 26' 28,7" E

**Chart: 321/1 INT 3777** «KAVÁLA GULF AND PORTS», [*previous update 157/2020*]

(Information: METRICA)

## IV

### GUIDELINES FOR CORRECTIONS TO THE LIST OF LIGHTS (Edition 2021)

1. The amendments (changes, additions, deletions) to the List of Lights publication are included in volume No IV of the monthly editions of Notices to Mariners and are given in columns, as follows:

**a. First Column:** The number of the Hellenic List of Lights (light number) which is affected by the amendments is shown. If the number shown does not exist in the List of lights, then it is a new one and its characteristics must be recorded in the corresponding column of the List of Lights, between the ΑΕΦ.

**b. Other Columns:**

(1) The columns that are not affected are marked with two dashes (--). Data in the columns that are affected should be written down, deleting all old data at the same time.

(2) Instructions for special cases (deleting columns or all columns of a cancelled light) are given in *italics*.

2. It is recommended to record small amendments by hand addition of a new “ΑΕΦ” or larger amendments should be cut out and pasted on the List of Lights.

3. Reference for the record of the monthly corrections is written in the following table.

### UPDATES TO LIST OF LIGHTS

#### Notice No. 77/2024

1	2	3	4	5	6	7	8
<b>0260</b>	--	--	--	-	-	--	
<i>N3784.2</i>						Height 7.8m.	
<b>4757.04</b>		37 59.29 23 24.88		5	3	--	
<i>N.....</i>	NÉA ΠÉRAMOS	E. Mole. Head		F G		Metal framework with green band. Fig. 19	
<b>4757.05</b>		37 59.29 23 24.96		5	3	--	
<i>N.....</i>	NÉA ΠÉRAMOS	W. Mole. Head		F R	--	Metal framework with red band. Fig. 19	
<b>9300</b>	--	--	--	--	--	--	
<i>N 4726</i>						White hexagonal hut with metal framework and gallery. Height 7.6m.	

## V

### UPDATES TO SAILING DIRECTIONS

Notice No. 78/2024

PILOT A´ (1<sup>ST</sup> EDITION 2015) - MEDITERRANEAN SEA - HELLÁS - Korinthiakós Kólpos - Krissaíos Kólpos - Temporary Light buoys - Development.

*Paragraph 4.177, Page 140,  
line L 28*

**Add:** “Caution advice due to development works (extension of pier) in progress 2024. The works area are marked by five (5) yellow light buoys which have a topmark yellow X and transmit flashing yellow light. More information is given by Itéa port authorities.”

(Information: Kepa Co.)

Notice No. 79/2024

PILOT C´ (1<sup>ST</sup> EDITION 2011) - MEDITERRANEAN SEA - HELLÁS - Aigaío Sea - Díavlos Oreón - Asmínio, Pefkí Harbour - Dethatched Breakwaters - Light.

*Paragraph 4.67,  
Page 173, line R 5-12.*

**Replace:** “The first three ..... porary yellow lights.” **with:** “The first three, each with a length of 110 meters and with distance of approximately 90 meters between them are located in front of area Kefalés Asminíou and are marked with flashing yellow light only at the NW (outer) end of the first and at the SW (outer) end of the third detached breakwater. The fourth breakwater, with a length of 100 meters, was constructed in front of the settlement of Asmínio and its ends are marked with flashing yellow light. The last two detached breakwaters, each approximately 70 meters long, are located a short distance SSW of the detached breakwater of the Pefkí port and are marked with flashing green light, only at the outer end of the eastern detached breakwater, and together with the red light of the curved breakwater they mark the entrance of the port. All lights are temporary.”

(Information: Light House Authorities)

Notice No. 80/2024

PILOT D´ (1<sup>ST</sup> EDITION 2010) - MEDITERRANEAN SEA - HELLÁS - Thrakikó Sea - Kólpos Kavála - Órmos Palió, Perigiáli - Buoy.

*Paragraph*

**2.40**

## V

**line R 27 After** “Dimos Kavalas” **Add:** “Scientific instruments have been placed on the aforementioned bay. They are marked with yellow light buoy, which has a topmark yellow X and transmits flashing yellow light in position 40° 53,564' N - 24° 20,701' E, WGS84.”

### **Paragraph 2.62**

**line L 49 After** “conspicuous from the sea.” **Add:** “Scientific instruments have been placed on the aforementioned bay. They are marked with yellow light buoy, which has a topmark yellow X and transmits flashing yellow light in position 40° 56,139' N - 24° 26,443' E, WGS84.”

(Information: METRICA)

## VI

Notice No. 81/2024

**MEDITERRANEAN SEA - HELLÁS - New Edition, Chart Permanently Withdrawn - Catalogue of Nautical Charts and Nautical Publications Update - (16<sup>th</sup> Edition 2019).**

**Page 54**

The column, «New Edition», of Chart «**322/1**» should be corrected as follow:

Chart No.	INT	Title of Chart	Scale 1:	Publication	New Edition
<b>322/1</b>		--	--	--	2024

(Information: HNHS)

## VII

**Navigational Warnings for Mediterranean - Black Sea (area III)  
in force from April 16th 2024 to April 23rd 2024  
Relative Navwarn 13/2024**

### **TELEMARTES**

#### **SECTION A**

NAVAREA III Warnings originated from April 16th 2024 to April 23rd 2024:

0041/24 WESTERN MEDITERRANEAN SEA - SARDEGNA

1.- OCEANOGRAPHIC SURVEY BY O/S DURABLE (IMO 9242376; MMSI 538001648) FROM 19 APR24 TO 30 AUG24; IN THE FOLLOWING POINTS:

41 22.682N 006 04.825E  
41 15.963N 006 07.031E  
41 04.422N 006 11.474E  
40 48.321N 006 18.978E  
40 38.617N 006 25.440E  
40 35.131N 006 27.948E  
40 27.468N 006 31.067E  
40 15.333N 006 35.786E  
40 6.0084N 006 39.087E  
39 54.921N 006 43.001E  
38 53.586N 007 04.466E  
38 47.166N 007 08.407E  
38 42.797N 007 11.692E  
38 38.064N 007 18.836E  
38 30.457N 007 32.203E  
38 29.306N 007 34.616E  
38 22.080N 007 49.759E  
38 21.256N 007 51.485E  
38 14.310N 008 04.029E  
38 09,155N 008 13,328E  
38 07.790N 008 15.787E  
38 06.699N 008 17.477E

0,5NM WIDE BERTH IS REQUESTED

2.- CANCEL THIS MESSAGE 302359 UTC AUG24.

0042/24 WESTERN MEDITERRANEAN SEA - SARDEGNA

1.- GEOTHECNICAL SURVEY BY N/G DRILLER (IMO 9420186; MMSI 247452300) FROM 18 APR24 TO 30 JUN24; IN THE FOLLOWING POINTS:

39 13.986N 007 49.475E  
39 16.688N 007 48.059E  
39 18.953N 007 48.563E



## VII

39 20.140N 007 45.688E  
39 20.904N 007 48.110E  
39 19.713N 007 50.977E  
39 21.587N 007 53.618E  
39 22.575N 007 53.424E  
39 24.378N 007 52.486E  
39 25.132N 007 51.535E  
0,5NM WIDE BERTH IS REQUESTED  
2.- CANCEL THIS MSG 302359 UTC JUN24.

0043/24 BLACK SEA  
1. DRILLING OPERATIONS, BY FATIH (IMO 9503770; MMSI 271046008),  
ALTAN, MURAT ILHAN AND MURUVVET ILHAN FROM 21 APR24 TO 21  
MAY24 IN TURKALI-21 AREA BOUNDED BY:  
42 54.34 N 031 10.19 E  
42 54.39 N 031 12.91 E  
42 52.39 N 031 12.97 E  
42 52.34 N 031 10.25 E  
10 NM WIDE BERTH IS REQUESTED  
CANCEL THIS MESSAGE 212359 UTC MAY24.  
2.- CANCEL NAVAREA III 0030-24 AND THIS PARAGRAPH.

0044/24 MEDITERRANEAN SEA, BLACK SEA AND AZOV SE  
NAVAREA III WARNINGS IN FORCE ON 23 APR24 AT 0600 UTC.  
2022: 0092, 0122, 0124.  
2023: 0097.  
2024: 0029, 0034, 0036, 0041, 0042, 0043, 0044.  
1.- ONLY THOSE LESS THAN 42 DAYS OLD ARE DAILY BROADCASTED ON  
SAFETYNET AND SAFETYCAST AT 1200 UTC AND 2359 UTC.  
2.- ALL NAVAREA III WARNINGS IN FORCE ARE AVAILABLE ON THE WEB-  
SITE  
[https://armada.defensa.gob.es/ihm/Aplicaciones/Navareas/Index\\_Navareas\\_xml  
\\_en.html](https://armada.defensa.gob.es/ihm/Aplicaciones/Navareas/Index_Navareas_xml_en.html)  
3.- NEW NAVAREA III WARNINGS ARE ALSO PRINTED IN THE WEEKLY  
EDITION OF SPANISH NOTICES TO MARINERS (SECTION 5).  
4.- CANCEL THIS MESSAGE ON 292359 UTC APR24.

## VII

### SECTION B

Summary of drilling rigs updated to NAVAREA III 0044/24 warning.

Mediterranean Sea S/SE.

MARIDIVE 520	31-24,0N	030-12,3E
SNEFERU	31-26,2N	032-58,0E
P. Fouad	31-30,9N	032-31,6E
SCARABEO 6	31-36,0N	030-00,1E
ATWOOD AURORA	31-36,3N	030-04,7E
ENSCO DS-6	31-36,6N	029-50,3E
Karous	31-37,8N	032-14,1E
MARI-B	31-44,9N	034-18,3E
JP BUSSEL	31-46,1N	031-20,6E
TEMSAH SE-1	31-48,4N	031-18,4E
Senefru	31-48,9N	030-56,1E
ROSETTA 1	31-50,8N	030-31,2E
MAERSK GUARDIN	31-50,8N	030-38,5E
OCEAN LEXINGTON	31-53,2N	031-53,4E
EI QAHER-2	31-54,3N	031-54,0E
Adryatic 4	31-55,5N	032-31,3E
MAERSK DISCOVERER	32-03,3N	032-18,7E
DISCOVERER AMERICAS	32-15,5N	028-38,7E
ATWOOD BEACOM	32-53,8N	035-01,1E
PRIDE NORTH AMERICA	33-00,3N	033-43,3E
STENA DRILL MAX	33-13,5N	034-17,3E
DIDON	33-47,4N	011-53,0E
HASDRUBAL	34-08,9N	011-36,6E
MISKAR	34-22,4N	011-52,0E
IMO 9705093	35-22,5N	030-06,0E
HALK EL MENZEL	35-55,6N	011-33,7E

Adriatic Sea-Ionian Sea.

Aquila 2	40-55,8N	018-19,6E
Bonaccia	43-35,5N	014-21,5E
ANNALISA	44-10,2N	013-06,8E
Steward	44-12,8N	012-46,5E
Annabella	44-13,7N	013-04,7E
Morena I	44-13,8N	012-28,9E
IKA-A	44-21,5N	013-29,3E
IMO: 8768476; MMSI: 577386000	44-26,3N	012-25,3E

## VII

IDA-B	44-26,8N	013-29,1E
Armida 1	44-28,5N	012-26,9E
Tea	44-30,0N	013-01,1E
IMO: 8752154; MMSI: 576622000	44-30,5N	012-22,3E
IRINA	44-31,7N	013-22,8E
IMO 8752283	44-38,1N	013-12,4E
Ana	44-41,0N	013-16,1E
Ivana B	44-41,2N	013-13,1E
VESNA	44-41,2N	013-19,1E
Ivana E	44-44,7N	013-14,8E
IVANA D	44-47,1N	013-15,8E
IZABELA SOUTH	44-57,5N	013-09,1E
OCEAN KING	44-58,5N	013-08,0E
IZABELA NORTH	44-58,8N	013-07,8E

### Azov Sea-Black Sea

YAVUZ (IMO-9503768)	42-49,5N	031-12,6E
IMO 9541203, MMSI 271047822	42-50,8N	031-13,9E
IMO 9503770. MMSI 271046008	42-53,4N	031-11,5E
GLOBETROTTER 2	43-04,1N	029-28,6E
DEEPWATER CHAMPION	43-52,1N	030-45,6E
SATURN	44-04,1N	029-58,0E
ANA	44-04,3N	029-58,2E
URANUS	44-10,4N	030-08,2E
TAVRIDA	45-21,4N	030-54,2E
B-312	45-34,2N	032-47,3E
UKRAINE (B-319)	45-35,4N	032-42,8E
NUMBER 11	45-40,5N	031-41,1E
SIVASH	45-42,4N	031-52,6E
NUMBER 10	45-42,7N	031-51,5E
Geolog-1	46-31,8N	037-01,0E

ISSN: 2653-9209