



HELLENIC NOTICES TO MARINERS

Monthly Edition 7

31st July 2023

Notices from 119 up to 140

CONTENTS

	Page
I Index of Notices to Mariners	3
II Publication List	5
III Hellenic Notices to Mariners. Updates to Nautical Charts	7
IV Updates to Hellenic List of Lights	15
V Updates to Hellenic Sailing Directions	17
VI Updates to Hellenic Nautical Publications	19
VII Navwarn NAVAREA III	20

Post: HYDROGRAPHIC SERVICE
SAFETY OF NAVIGATION DIVISION
TGN 1040, ATHENS

Phone: (+30) 210 655 1772
(+30) 210 655 1806

e-mail: nasf_hnhs@navy.mil.gr

Web: www.hnhs.gr

Commodore D. Efstathiou HN
Director

The information provided with the notices to mariners is related to nautical charts and nautical publications issued by the H.N.H.S and must be depicted in its nautical charts and other navigational publications.

The geographic positions referred to in this publication are related to the largest - scale chart, unless stated otherwise.

The limits of sectors and of arcs of visibility, and the alignment of direction lights and leading lights, are given **as seen by an observer from seaward**.

All bearings refer to the true compass and are measured clockwise from 000° to 359°.

Responsibility for publication of Annual Notices to Mariners and Monthly Volumes is undertaken by the Safety of Navigation Division of the HNHS.

Mariners are kindly requested to immediately notify the Hellenic Navy Hydrographic Service (T.G.N 1040 Tel: (+30) 210 655 1771, in case they discover either new or possible navigational dangers.

Unlit or unreliable lights must be reported immediately to: Lighthouse Authorities 18510 PIRAEUS.

In addition to postal methods the following communications methods are also available.

Tel: (+30) 210 458 1508, e-mail: yf_epix@navy.mil.gr with notification to the Hydrographic Service. This kind of information is crucial and contributes to safety of navigation.

Notices, NAVTEX messages, Navwarns to mariners, Weather bulletins (METEO) and Bulletin messages for leisure boats, are available on www.hnhs.gr.

Users can supply the Annual Notice to Mariners as well as the monthly edition (not free of charge) as it is defined in the Nautical Publications of the Hellenic Navy Hydrographic Service.

**INDEX OF NOTICES TO MARINERS (NtMs)
AFFECTING NAUTICAL CHARTS AND PUBLICATIONS**

Notice No.	Page	Chart No. - Nautical Publication
119		Chart: 213/2 WGS84
120		B.A. Chart: 118, 2203
121		Chart: INT 3792 212
122		Chart: 21 INT 3416
123		Chart: 421/1
124		Chart: INT 3732 421
125		Chart: INT 3734 423
126		Chart: 412/1
127		Chart: 412/3
128		Chart: 412 INT 3760
129		Chart: 443
130		Chart: 433 WGS84
131		Chart: INT 3738 431 WGS84
132		Chart: 312/1 INT 3768
133		Chart: 3211
134		Chart: 321 WGS84
135		List of Lights
136		Pilot Vol. B´
137		Pilot Vol. C´
138		Pilot Vol. D´
139		Pilot Vol. D´
140		Catalogue of Nautical Charts & Nautical Publications

INDEX OF CHARTS AND PUBLICATIONS AFFECTED

Chart No. - Nautical Publication	Notice
Chart: 21 INT 3416	122
Chart: INT 3792 212	121
Chart: 213/2 WGS84	119
Chart: 312/1 INT 3768	132
Chart: 321 WGS84	134
Chart: 412 INT 3760	128
Chart: 412/1	126
Chart: 412/3	127
Chart: INT 3732 421	124
Chart: 421/1	123
Chart: INT 3734 423	125
Chart: INT 3738 431 WGS84	131
Chart: 433 WGS84	130
Chart: 443	129
Chart: 3211	133
B.A. Chart: 118, 2203	120
List of Lights	135
Pilot Vol. B´	136
Pilot Vol. C´	137
Pilot Vol. D´	138
Pilot Vol. D´	139
Catalogue of Nautical Charts & Nautical Publications	140

II

Notice No. 119/2023

MEDITERRANEAN SEA - New Chart/ New Edition - Permanently Withdrawn of Hellenic Chart.

1. Published and available, in WGS-84, the follow Hellenic Chart:

Chart No.	Title of Chart	Scale 1:	Edition
213/2 WGS 84	LEFKÁDA CHANNEL	5,000	Jun. 2023
	VASILIKÍ BAY AND PORT	10,000	
	VLYCHÓ BAY NYDRÍ PORT	25,000	

2. Hellenic chart Permanently Withdrawn:

Chart No.	Title of Chart	Scale 1:	Edition
213/2	LEFKÁDA CHANNEL	5,000	Jan. 1994
	VASILIKÍ BAY	10,000	
	VLYCHÓ HARBOUR	25,000	

(Information: HNHS)

Notice No. 120/2023

MEDITERRANEAN SEA - HELLÁS - Edition/ New Edition - Permanently Withdrawn Admiralty Chart.

1. Published and available the follow Admiralty Chart:

Chart Number	Title	Scale 1:	Edition/ N. Edition
118	Italy - West Coast, Ports in the Gulf of Genoa.		MAY. 2023
	A Approaches to La Spezia.	50,000	
	B Rada di La Spezia.	11,000	
	C Viareggio.	10,000	
	D Marina di Carrara.	10,000	
2203	Black Sea – Ukraine, Buz'kyy Lyman.	50,000	APR. 2023
	A Port Dnipro - Buz'kyy.	15,000	
	B Stevedoring Company Olviia.	15,000	
	C Mykolayiv.	15,000	
	D Rika Inhul.	15,000	

II

2. Admiralty Chart Permanently Withdrawn:

Chart Number	Title
118	Italy - West Coast, Ports in the Gulf of Genoa.
2203	Black Sea – Ukraine, Buz'kyk Lyman.

(Information: NMs/Wk. Ed. 18, 19/2023)

III

Notice No. 121/2023

MEDITERRANEAN SEA - HELLÁS - Íonio Sea - Sývota (Íreiros Coast) - Nísos Kérkyra - Submarine Cable.

1. Insert submarine cable:  , joining:

1. 39° 27' 31,7" N - 020° 15' 08,4" E
2. 39° 27' 19,4" N - 020° 15' 45,2" E
3. 39° 27' 19,3" N - 020° 16' 29,8" E (*shore*)

2. Insert submarine cable:  , joining:

1. 39° 24' 05,8" N - 020° 06' 58,0" E
2. 39° 23' 24,4" N - 020° 06' 39,7" E (*shore*)

Chart: INT 3492 212 «FROM OTHONÓI I. TO MÝTIKAS P. KÉRKYRA I. AND PAXOÍ I.» [*previous update 18/2023*]

(Information: Vodafone)

Notice No. 122/2023

MEDITERRANEAN SEA - HELLÁS - Íonio Sea - Sývota (Íreiros Coast) - Nísos Kérkyra - Submarine Cable.

1. Insert submarine cable:  , joining:

1. 39° 27' 31,7" N - 020° 15' 08,4" E
2. 39° 27' 19,4" N - 020° 15' 45,2" E
3. 39° 27' 19,3" N - 020° 16' 29,8" E (*shore*)

2. Insert submarine cable:  , joining:

1. 39° 24' 05,8" N - 020° 06' 58,0" E
2. 39° 23' 24,4" N - 020° 06' 39,7" E (*shore*)

Chart: 21 INT 3416 [*previous update 71/2023*]

(Information: Vodafone)

III

Notice No. 123/2023

MEDITERRANEAN SEA - HELLÁS - Aigaío Sea - Nísos Mýkonos - Mýkonos Harbour - Submarine Cable.

Insert submarine cable:  , joining:

1. 37° 28' 36,4" N - 025° 18' 22,1" E
2. 37° 28' 40,8" N - 025° 18' 49,7" E (*Mýkonos Is.*)

Chart: 421/1 «APPROACHES AND MÍKONOS HARBOUR» [previous update 25/2023]

(Information: Vodafone)

Notice No. 124/2023


MEDITERRANEAN SEA - HELLÁS - Aigaío Sea - Kykládes - Nísos Sýros, Nísos Tínos, Nísos Mýkonos, Nísos Páros, Nísos Náxos - Submarine Cable.

1. Insert submarine cable:  , joining:

1. 37° 27' 09,1" N - 024° 57' 20,4" E
2. 37° 27' 20,2" N - 024° 56' 54,9" E (*Sýros Is.*)

2. Insert submarine cable:  , joining:


1. 37° 32' 10,4" N - 025° 09' 02,2" E
2. 37° 32' 30,9" N - 025° 09' 17,6" E (*Tínos Is.*)

3. Insert submarine cable:  , joining:

1. 37° 31' 33,0" N - 025° 13' 17,7" E
2. 37° 32' 04,3" N - 025° 13' 04,2" E (*Tínos Is.*)

4. Insert submarine cable:  , joining:

1. 37° 28' 36,4" N - 025° 18' 22,1" E
2. 37° 28' 40,8" N - 025° 18' 49,7" E (*Mýkonos Is.*)

5. Insert submarine cable:  , joining:

1. 37° 24' 20,5" N - 025° 20' 33,8" E
2. 37° 24' 36,3" N - 025° 20' 39,1" E
3. 37° 24' 39,5" N - 025° 20' 55,3" E (*Mýkonos Is.*)

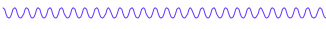
III

6. Insert submarine cable:  , joining:

1. 37° 08' 14,2" N - 025° 14' 40,9" E
2. 37° 07' 32,3" N - 025° 14' 49,6" E (*Páros Is.*)

7. Insert submarine cable:  , joining:

1. 37° 07' 59,8" N - 025° 17' 15,4" E
2. 37° 08' 03,0" N - 025° 16' 41,7" E (*Páros Is.*)

8. Insert submarine cable:  , joining:

1. 37° 06' 06,0" N - 025° 21' 46,0" E
2. 37° 05' 47,2" N - 025° 22' 31,3" E (*Náxos Is.*)

Chart: **INT 3732 421** [*previous update 38/2023*]

(Information: Vodafone)

Notice No. 125/2023

MEDITERRANEAN SEA - HELLÁS - Aigaío Sea - Kykládes - Nísos Páros, Nísos Náxos - Submarine Cable.

1. Insert submarine cable:  , joining:

1. 37° 08' 14,2" N - 025° 14' 40,9" E
2. 37° 07' 32,3" N - 025° 14' 49,7" E (*Páros Is.*)

2. Insert submarine cable:  , joining:

1. 37° 07' 59,8" N - 025° 17' 15,4" E
2. 37° 08' 03,0" N - 025° 16' 41,7" E (*Páros Is.*)

3. Insert submarine cable:  , joining:

1. 37° 06' 06,0" N - 025° 21' 46,0" E
2. 37° 05' 47,2" N - 025° 22' 31,3" E (*Náxos Is.*)

Chart: **INT 3734 423** [*previous update 57/2023*]

(Information: Vodafone)

III

Notice No. 126/2023

MEDITERRANEAN SEA - HELLÁS - Saronikós Kólpos - Kólpos Megáron - Submarine Power Cable.

Insert submarine power cable:  , joining:

1. 37° 58' 27,8" N - 023° 22' 11,4" E
2. 37° 58' 22,3" N - 023° 22' 09,7" E
3. 37° 58' 20,9" N - 023° 22' 07,9" E
4. 37° 58' 17,9" N - 023° 22' 02,5" E
5. 37° 58' 08,6" N - 023° 21' 51,6" E
6. 37° 58' 04,8" N - 023° 21' 44,4" E
7. 37° 57' 34,5" N - 023° 21' 20,3" E
8. 37° 57' 27,8" N - 023° 21' 18,7" E
9. 37° 57' 13,7" N - 023° 21' 22,0" E
10. 37° 57' 01,1" N - 023° 21' 33,3" E
11. 37° 56' 57,4" N - 023° 21' 34,6" E
12. 37° 56' 49,3" N - 023° 21' 35,3" E
13. 37° 55' 42,0" N - 023° 21' 54,5" E (*S chart limit*)

Chart: 412/1 «ΜÉGARA GULF AND STRAIT» [*previous update 135/2022*]

(Information: ADMIE)

Notice No. 127/2023

MEDITERRANEAN SEA - HELLÁS - Saronikós Kólpos - Stenó Metópis - Submarine Power Cable.

Insert submarine power cable:  , joining:

1. 37° 46' 00,0" N - 023° 23' 57,2" E (*N chart limit*)
2. 37° 45' 44,2" N - 023° 23' 57,0" E
3. 37° 45' 20,3" N - 023° 24' 01,7" E
4. 37° 44' 20,0" N - 023° 24' 13,2" E
5. 37° 44' 13,4" N - 023° 24' 17,2" E
6. 37° 43' 59,4" N - 023° 24' 23,8" E
7. 37° 43' 48,7" N - 023° 24' 34,6" E
8. 37° 43' 41,4" N - 023° 24' 40,2" E
9. 37° 43' 26,8" N - 023° 24' 42,4" E
10. 37° 43' 14,5" N - 023° 24' 37,7" E
11. 37° 42' 54,7" N - 023° 24' 19,7" E
12. 37° 42' 38,0" N - 023° 24' 07,7" E
13. 37° 42' 23,5" N - 023° 24' 01,4" E

III


14. 37° 42' 07,7" N - 023° 23' 58,0" E
15. 37° 41' 50,7" N - 023° 23' 59,2" E
16. 37° 41' 40,5" N - 023° 24' 02,0" E
17. 37° 41' 20,6" N - 023° 24' 13,7" E
18. 37° 40' 48,0" N - 023° 24' 37,8" E (*S chart limit*)

Chart: 412/3 «AÍGINA HARBOUR AND APPROACHES - METÓPI STRAIT» [*previous update 112/2022*]

(Information: ADMIE)

Notice No. 128/2023

MEDITERRANEAN SEA - HELLÁS - Saronikós Kólpos - Kólpos Megáron - Submarine Power Cable.

Insert submarine power cable: , joining:

1. 37° 58' 27,8" N - 023° 22' 11,4" E
2. 37° 57' 43,6" N - 023° 21' 25,9" E
3. 37° 57' 31,2" N - 023° 21' 19,1" E
4. 37° 57' 17,4" N - 023° 21' 20,8" E
5. 37° 57' 00,3" N - 023° 21' 33,8" E
6. 37° 53' 42,4" N - 023° 22' 25,2" E
7. 37° 51' 26,1" N - 023° 23' 30,8" E
8. 37° 50' 32,1" N - 023° 23' 40,6" E
9. 37° 49' 02,5" N - 023° 24' 00,6" E
10. 37° 45' 42,3" N - 023° 23' 57,4" E
11. 37° 44' 04,1" N - 023° 24' 20,8" E
12. 37° 43' 41,4" N - 023° 24' 40,2" E
13. 37° 43' 21,1" N - 023° 24' 41,3" E
14. 37° 42' 24,3" N - 023° 24' 01,6" E
15. 37° 41' 48,0" N - 023° 23' 59,6" E
16. 37° 39' 29,2" N - 023° 26' 00,8" E
17. 37° 38' 28,7" N - 023° 28' 26,2" E
18. 37° 37' 47,5" N - 023° 31' 21,4" E
19. 37° 35' 04,2" N - 023° 35' 50,1" E
20. 37° 33' 59,5" N - 023° 36' 02,6" E
21. 37° 33' 21,3" N - 023° 36' 33,2" E
22. 37° 33' 10,3" N - 023° 36' 37,0" E
23. 37° 32' 50,7" N - 023° 36' 53,2" E
24. 37° 32' 45,0" N - 023° 37' 03,2" E
25. 37° 31' 08,8" N - 023° 38' 15,5" E
26. 37° 29' 50,2" N - 023° 38' 48,3" E
27. 37° 28' 23,8" N - 023° 38' 54,1" E
28. 37° 25' 59,3" N - 023° 39' 55,0" E
29. 37° 21' 40,0" N - 023° 40' 53,7" E (*S chart limit*)

Chart: 412 INT 3760 [*previous update 56/2023*]

(Information: ADMIE)

III

Notice No. 129/2023

MEDITERRANEAN SEA - HELLÁS - Aigaío Sea - Nísos Kríti - Submarine Power Cable.

Insert submarine power cable:  , joining:

1. 35° 29' 53,2" N - 024° 55' 33,4" E
2. 35° 25' 39,9" N - 024° 55' 36,3" E
3. 35° 24' 37,9" N - 024° 55' 51,8" E
4. 35° 24' 19,5" N - 024° 55' 55,9" E (*shore*)

Chart: 443 [*previous update 91/2023*]

(Information: ADMIE)

Notice No. 130/2023

MEDITERRANEAN SEA - HELLÁS - Aigaío Sea - Nísos Kríti - Submarine Power Cable.

Insert submarine power cable:  , joining:

1. 35° 42' 00,0" N - 024° 34' 57,7" E (*N chart limit*)
2. 35° 41' 02,2" N - 024° 35' 30,7" E
3. 35° 38' 39,1" N - 024° 37' 41,0" E
4. 35° 36' 40,9" N - 024° 40' 30,8" E
5. 35° 35' 47,8" N - 024° 42' 41,1" E
6. 35° 34' 57,0" N - 024° 46' 27,0" E (*E chart limit*)

Chart: 433 [*previous update 90/2023*] **WGS84** DATUM

(Information: ADMIE)

Notice No. 131/2023

MEDITERRANEAN SEA - HELLÁS - Aigaío Sea - Submarine Power Cable.

Insert submarine cable:  , joining:

III

1. 36° 44' 55,8" N - 024° 06' 58,3" E (**N chart limit**)
2. 36° 41' 15,1" N - 024° 11' 00,8" E
3. 36° 39' 53,1" N - 024° 12' 13,6" E
4. 36° 39' 30,3" N - 024° 12' 37,4" E
5. 36° 33' 54,4" N - 024° 14' 20,4" E (**E chart limit**)

Chart: **INT 3738 431** [previous update 86/2023], **WGS84** DATUM

(Information: ADMIE)

Notice No. 132/2023

MEDITERRANEAN SEA - HELLÁS - Pagasitikós Kólpos - Vólos Approaches - Depths.

1. Insert depth: **18₈** enclosed by 20m contour, in position: 39° 20' 45,9" N - 022° 57' 16,5" E.
2. Insert depth: **19₈** enclosed by 20m contour, in position: 39° 20' 44,2" N - 022° 57' 09,9" E.
3. Insert depth: **19₈** enclosed by 20m contour, in position: 39° 20' 37,1" N - 022° 57' 03,6" E.
4. Insert depth: **19₇** enclosed by 20m contour, in position: 39° 20' 33,9" N - 022° 57' 01,5" E.
5. Replace depth: **11₇**, in position: 39° 20' 23,8" N - 022° 57' 08,9" E, with depth: **10₉**.
6. Delete depth: **10**, in position: 39° 20' 18" N - 022° 56' 47" E.
7. Insert depth: **9₉** in positions:
 - a. 39° 20' 18,2" N - 022° 56' 47,3" E.
 - b. 39° 20' 17,2" N - 022° 56' 46,5" E and extend 10m contour **N & SW** to enclose.
8. Insert depth: **9₉** in position: 39° 20' 19,0" N - 022° 56' 49,9" E, enclosed by 10m contour.

Chart: **312/1 INT 3768** [previous update 111/2023]

(Information: HNHS)

III

Notice No. 133/2023

MEDITERRANEAN SEA - HELLÁS - Thrakikó Sea - Chersónisos Áthos - Ágio Óros - Navigation is Prohibited - Legend - Note.

1. Insert: *(βλέπε Σημείωση)*, in positions:

- a. 40° 24' 00'' N - 024° 00' 00'' E
- b. 40° 22' 00'' N - 024° 09' 00'' E

2. Insert the accompanying note, centred on: 40° 21' 00'' N - 023° 45' 00'' E.

Chart: 3211 [*previous update 20/2020*]

(Information: Government gazette 2131B/6 June 2019)

Notice No. 134/2023

MEDITERRANEAN SEA - HELLÁS - Thrakikó Sea - Chersónisos Áthos - Ágio Óros - Navigation is Prohibited - Legend - Note.

1. Insert: *(βλέπε Σημείωση 6)*, in positions:

- a. 40° 23' 00'' N - 024° 04' 00'' E
- b. 40° 17' 00'' N - 024° 04' 00'' E

2. Insert the accompanying note, centred on: 40° 51' 00'' N - 024° 11' 00'' E.

Chart: 321 [*previous update 140/2022*] **WGS84 DATUM**

(Information: Government gazette 2131B/6 June 2019)

IV

GUIDELINES FOR CORRECTIONS TO THE LIST OF LIGHTS (Edition 2021)

1. The amendments (changes, additions, deletions) to the List of Lights publication are included in volume No IV of the monthly editions of Notices to Mariners and are given in columns, as follows:

a. First Column: The number of the Hellenic List of Lights (light number) which is affected by the amendments is shown. If the number shown does not exist in the List of lights, then it is a new one and its characteristics must be recorded in the corresponding column of the List of Lights, between the ΑΕΦ.

b. Other Columns:

(1) The columns that are not affected are marked with two dashes (--). Data in the columns that are affected should be written down, deleting all old data at the same time.

(2) Instructions for special cases (deleting columns or all columns of a cancelled light) are given in *italics*.

2. It is recommended to record small amendments by hand addition of a new “ΑΕΦ” or larger amendments should be cut out and pasted on the List of Lights.

3. Reference for the record of the monthly corrections is written in the following table.

UPDATES TO LIST OF LIGHTS

Notice No. 135/2023

1	2	3	4	5	6	7	8
0295		39 00,12 20 42,45		7	3		
N	MÝTIKAS		Fl R 3s 0,3+ <u>2,7</u> =3δ/s			Metal framework with gallery, metal column and red band. Fig. 21.	
0295.1		39 00,17 20 42,46		8	3		
N	MÝTIKAS		Fl G 3s 0,3+ <u>2,7</u> =3δ/s			Metal framework with gallery, metal column and green band. Fig. 21.	
7660	--	--	--	--	--	--	--
N 4683						Metal framework with gallery, metal column and red band. Height 5.1m. Fig. 21.	
4990			<i>DELETE</i>				
N 4195.4							

IV

1	2	3	4	5	6	7	8
----------	----------	----------	----------	----------	----------	----------	----------

4990.1

DELETE

N 4195

4992

37 48.30
23 46.51

8 9

N 4195.6 VOULIAGMÉNI
MARÍNA

Outer breakwater.
Head.

Fl G 4s
1+3=4δ/s

Metal framework with
gallery, metal column and
green band. Fig. 21.

4994

37 48.34
23 46.62

11 9

N 4195 VOULIAGMÉNI
MARÍNA

Inner breakwater.
Head.

Fl R 4s
1+3=4δ/s

Metal framework with
gallery, metal column and
red band. Fig. 21.

V

UPDATES TO SAILING DIRECTIONS

Notice No. 136/2023

PILOT B´ (E´ EDITION 2019) MEDITERRANEAN SEA - HELLÁS - Argolikós Kólpos - Órmos Nafplίου - Kivéri Port - Pilot Update.

The above notice to mariners concerns the sailing direction Vol. B´ which is only available in Greek language.

(Information: HNHS)

Notice No. 137/2023

PILOT C´ (1ST EDITION 2011) - MEDITERRANEAN SEA - HELLÁS - Aigaío Sea - Chersónisos Áthos - Ágio Óros - Navigation prohibited.

Paragraph 8.147, line L 36-37.

Replace: «Approaching is prohibited from the coast.» **with:** «Navigation, approach of any ship and in general watercraft at a distance of less than five hundred (500) meters from the shores of the chersónisos of Áthos is prohibited, for any reason (passage, tour, anchoring, fishing, etc.), (Government Gazette 2131B/June 6, 2019). The area is tentatively defined around the perimeter from the position of Koumitsa in the Kólpos of Ierissós (40° 22´ 56´´ N - 023° 59´ 53´´ E) to the position of Fragókastró in the Kólpos of Sigitikós (40° 18´ 59´´ N - 023° 59´ 57´´ E).

Excluded from the ban are:

- a) The E/G - O/G passenger ferries, the E/G - D/R passenger ferries as well as the professional high-speed boats on special routes that carry out passenger transport routes to and from the ports of Ágio Óros.
- b) Ships and watercraft belonging to the Holy community and the Holy Monasteries of Ágio Óros.
- c) Ships and floating means of transporting goods and materials to and from the Holy Monasteries of Ágio Óros.
- d) Any ship and watercraft for which there are reasons of force majeure or a state of emergency, exceptional approach is allowed, as long as the Hierarchy, the Holy Monastery of the area, the Civil Administration and the Port Authority of Ágio Óros are immediately informed.
- e) Any ship and watercraft, as long as the competent Port Authority is informed in time and a relevant permit is granted.»

(Information: Government Gazette 2131B/June 6, 2019)

V

Notice No. 138/2023

PILOT D´ (1ST EDITION 2010) - MEDITERRANEAN SEA - HELLÁS - Thrakikó Sea - Kólpos Kaválas - Liménas Fílippos - Pilot update.

Paragraph 2.65

line R 39 Replace: «10.5 m.» **with:** «7.9 m.»

line R 40 Replace: «up to 5 m», **with:** «below the meter»

Paragraph 2.66

line R 65 After: «024 28.5 E)», **Add:** «**A detached breakwater** with a direction **E/W** and a length of 220 meters starts from a point located at a distance of about 170 meters **NE** of the head of the above jetty. The **W** end of the detached breakwater is marked by a green light (40° 56.51' N - 24° 28.56' E) (metal framework with gallery, metal column and a green band) and the **E** end by a red light (40° 56 ,50' N - 24° 28,70' E) (metal framework with gallery, metal column and red band). The axis of the channel created between the western head of the detached breakwater and the jetty has a **NE/SW** direction and depths are greater than 15 meters.»

line L 2-3 Replace: «400 m, with depths in between 7.8 and 9.3m.» **with:** «600 m, and depths between 8.4 and 11.8 meters. Then the quay turns to the **E** for about 360 meters and the depths vary from 11.3 to 8.3 meters.»

line L 7-9 Delete: «Quay construction mentioned above.»

(Information: HNHS)

Notice No. 139/2023

PILOT D´ (1ST EDITION 2010) - MEDITERRANEAN SEA - HELLÁS - Aigaío Sea - Nísos Chíos- Kardámyla - Órmos Mármaro - Pilot update.

Delete the NtMs 37/2022 (Monthly Edition 2/2022).

Paragraph 5.79

line L1-4 Delete: «The jetty extends for to the southeast.»

line L5 Replace: «38° 32.7' N - 26° 06.6' E» **with:** «(38° 32.62' N - 26° 06.65' E, WGS84), (Metal framework with gallery, metal column, height 4 meters). **Caution is required** because the new projects and the sea area have not been hydrographed. More information is provided by the Kardámyla Port Authorities.»

(Information: HNHS)

VI

Notice No. 140/2023

MEDITERRANEAN SEA - HELLÁS - New Edition, Chart Permanently Withdrawn - Catalogue of Nautical Charts and Nautical Publications Update - (16th Edition 2019).

Page 49

The columns, «Title of Chart» & «New Edition», of Chart «**213/2**» should be corrected as follows:

Chart No.	INT	Title of Chart	Scale 1:	Publication	New Edition
213/2	-	Lefkáda Channel WGS84 -Vasilikí Bay and Port -Vlychó Bay Nydrí Port	--	--	2023

(Information: HNHS)

VII

**Navigational Warnings for Mediterranean - Black Sea (area III)
in force from July 25th 2023 to August 1st 2023
Relative Navwarn 13/2023**

TELEMARTES

SECTION A

NAVAREA III Warnings originated from July 25th 2023 to August 1st 2023:

0065/23 EASTERN MEDITERRANEAN SEA - CYPRUS
REMOVED PLATFORM D/S STENA FORTH.

0066/23 EASTERN MEDITERRANEAN SEA - EGYPT
1.- M/V RAMFORM TITAN CONDUCTING SEISMIC SURVEY OFFSHORE EGYPT
WITH SUPPORT VESSELS M/V THOR MAGNI AND MV EDT ARGONAUT; FROM
250000 UTC JUL23 UNTIL FUTHER NOTICE;
M/V RAMFORM TITAN IS TOWING 12 SEISMIC CABLES IN LENGTH OF 6
NAUTICAL MILES IN AREA BOUND BY FOLLOWING COORDINATES:

32 02.03N 029 28.07E

31 49.09N 029 08.88E

32 01.82N 028 21.91E

32 13.77N 028 39.39E

32 26.22N 028 27.24E

32 51.81N 029 04.97E

32 33.20N 029 28.11E

VESSELS IN VINCINITY ARE REQUESTED TO KEEP 3 NM AHEAD, PORT, STBD
& 8 NM ASTERN COMMUNICATION VHF CHANNELS 16 AND 77.

0067/23 WESTERN MEDITERRANEAN SEA - SARDEGNA
1.- ODAS BUOY ADRIFT; LOCATED AT 39-53.7N 007-33.4E.
2.- CANCEL THIS MSG ON 012359 AUG23.

0068/23 MEDITERRANEAN SEA, BLACK SEA AND AZOV SE
NAVAREA III WARNINGS IN FORCE ON 01 AUG23 AT 0600 UTC.

2022: 0092, 0122, 0124.

2023: 0023, 0049, 0051, 0056, 0062, 0063, 0066, 0067, 0068.

1.- ONLY THOSE LESS THAN 42 DAYS OLD ARE DAILY BROADCASTED ON
SAFETYNET AND SAFETYCAST AT 1200 UTC AND 2359 UTC.

2.- ALL NAVAREA III WARNINGS IN FORCE ARE AVAILABLE ON THE WEB-SITE
https://armada.defensa.gob.es/ihtm/Aplicaciones/Navareas/Index_Navareas_xml_en.html

3.- NEW NAVAREA III WARNINGS ARE ALSO PRINTED IN THE WEEKLY EDITION
OF SPANISH NOTICES TO MARINERS (SECTION 5).

4.- CANCEL THIS MESSAGE ON 072359 UTC AUG23.

VII

SECTION B

Summary of drilling rigs updated to NAVAREA III 0068/23 warning.

Mediterranean Sea S/SE.

MARIDIVE 520	31-24,0N	030-12,3E
SNEFERU	31-26,2N	032-58,0E
P. Fouad	31-30,9N	032-31,6E
SCARABEO 6	31-36,0N	030-00,1E
ATWOOD AURORA	31-36,3N	030-04,7E
ENSCO DS-6	31-36,6N	029-50,3E
Karous	31-37,8N	032-14,1E
MARI-B	31-44,9N	034-18,3E
JP BUSSEL	31-46,1N	031-20,6E
TEMSAH SE-1	31-48,4N	031-18,4E
Senefru	31-48,9N	030-56,1E
ROSETTA 1	31-50,8N	030-31,2E
MAERSK GUARDIN	31-50,8N	030-38,5E
OCEAN LEXINGTON	31-53,2N	031-53,4E
EI QAHER-2	31-54,3N	031-54,0E
Adryatic 4	31-55,5N	032-31,3E
MAERSK DISCOVERER	32-03,3N	032-18,7E
DISCOVERER AMERICAS	32-15,5N	028-38,7E
ATWOOD BEACOM	32-53,8N	035-01,1E
SAIPEM 10000	32-59,6N	032-16,6E
PRIDE NORTH AMERICA	33-00,3N	033-43,3E
STENA DRILL MAX	33-13,5N	034-17,3E
DIDON	33-47,4N	011-53,0E
HASDRUBAL	34-08,9N	011-36,6E
MISKAR	34-22,4N	011-52,0E
HALK EL MENZEL	35-55,6N	011-33,7E

Adriatic Sea-Ionian Sea.

Aquila 2	40-55,8N	018-19,6E
Bonaccia	43-35,5N	014-21,5E
KEY MANHATTAN	44-07,8N	013-00,2E
ANNALISA	44-10,2N	013-06,8E
Steward	44-12,8N	012-46,5E
Annabella	44-13,7N	013-04,7E
Morena I	44-13,8N	012-28,9E
IKA-A	44-21,5N	013-29,3E
IDA-B	44-26,8N	013-29,1E
Armida 1	44-28,5N	012-26,9E
Tea	44-30,0N	013-01,1E
IRINA	44-31,7N	013-22,8E
IMO 8752283	44-38,1N	013-12,4E

VII

Ana	44-41,0N	013-16,1E
Ivana B	44-41,2N	013-13,1E
VESNA	44-41,2N	013-19,1E
Ivana E	44-44,7N	013-14,8E
IVANA D	44-47,1N	013-15,8E
IZABELA SOUTH	44-57,5N	013-09,1E
OCEAN KING	44-58,5N	013-08,0E
IZABELA NORTH	44-58,8N	013-07,8E

Azov Sea-Black Sea

GLOBETROTTER 2	43-04,1N	029-28,6E
DEEPWATER CHAMPION	43-52,1N	030-45,6E
SATURN	44-04,1N	029-58,0E
ANA	44-04,3N	029-58,2E
URANUS	44-10,4N	030-08,2E
TAVRIDA	45-21,4N	030-54,2E
B-312	45-34,2N	032-47,3E
UKRAINE (B-319)	45-35,4N	032-42,8E
NUMBER 11	45-40,5N	031-41,1E
SIVASH	45-42,4N	031-52,6E
NUMBER 10	45-42,7N	031-51,5E
Geolog-1	46-31,8N	037-01,0E