



HELLENIC NOTICES TO MARINERS

Monthly Edition 6

30th June 2023

Notices from 103 up to 118

CONTENTS

	Page
I Index of Notices to Mariners	3
II Publication List	5
III Hellenic Notices to Mariners. Updates to Nautical Charts	7
IV Updates to Hellenic List of Lights	12
V Updates to Hellenic Sailing Directions	13
VI Updates to Hellenic Nautical Publications	15
VII Navwarn NAVAREA III	16

Post: HYDROGRAPHIC SERVICE
SAFETY OF NAVIGATION DIVISION
TGN 1040, ATHENS

Phone: (+30) 210 655 1772
(+30) 210 655 1806

e-mail: nasf_hnhs@navy.mil.gr

Web: www.hnhs.gr

Commodore D. Efstathiou HN
Director

The information provided with the notices to mariners is related to nautical charts and nautical publications issued by the H.N.H.S and must be depicted in its nautical charts and other navigational publications.

The geographic positions referred to in this publication are related to the largest - scale chart, unless stated otherwise.

The limits of sectors and of arcs of visibility, and the alignment of direction lights and leading lights, are given **as seen by an observer from seaward**.

All bearings refer to the true compass and are measured clockwise from 000° to 359°.

Responsibility for publication of Annual Notices to Mariners and Monthly Volumes is undertaken by the Safety of Navigation Division of the HNHS.

Mariners are kindly requested to immediately notify the Hellenic Navy Hydrographic Service (T.G.N 1040 Tel: (+30) 210 655 1771, in case they discover either new or possible navigational dangers.

Unlit or unreliable lights must be reported immediately to: Lighthouse Authorities 18510 PIRAEUS.

In addition to postal methods the following communications methods are also available.

Tel: (+30) 210 458 1508, e-mail: yf_epix@navy.mil.gr with notification to the Hydrographic Service. This kind of information is crucial and contributes to safety of navigation.

Notices, NAVTEX messages, Navwarns to mariners, Weather bulletins (METEO) and Bulletin messages for leisure boats, are available on www.hnhs.gr.

Users can supply the Annual Notice to Mariners as well as the monthly edition (not free of charge) as it is defined in the Nautical Publications of the Hellenic Navy Hydrographic Service.

I

**INDEX OF NOTICES TO MARINERS (NtMs)
AFFECTING NAUTICAL CHARTS AND PUBLICATIONS**

Notice No.	Page	Chart No. - Nautical Publication
103	5	Chart: 334/1 WGS84
104	5	B.A. Chart: 1213 INT 3350, 2205, 2212, 2243
105	7	Chart: 423/2
106	7	Chart: 34
107	8	Chart: 421/2 WGS84
108	8	Chart: 421/3
109	9	Chart: 423/1
110	9	Chart: 145, 412/2
111	10	Chart: 312/1 INT 3768
112	10	Chart: 312/2, 312 INT 3720
113	11	Chart: 4512, 4513
114	12	List of Lights
115	13	Pilot Vol. A´
116	13	Pilot Vol. C´
117	14	Pilot Vol. C´
118	15	Catalogue of Nautical Charts & Nautical Publications

INDEX OF CHARTS AND PUBLICATIONS AFFECTED

Chart No. - Nautical Publication	Notice
Chart: 34	106
Chart: 145	110
Chart: 312 INT 3720	112
Chart: 312/1 INT 3768	111
Chart: 312/2	112
Chart: 334/1 WGS84	103
Chart: 412/2	110
Chart: 421/2 WGS84	107
Chart: 421/3	108
Chart: 423/1	109
Chart: 423/2	105
Chart: 4512	113
Chart: 4513	113
B.A. Chart: 1213 INT 3350, 2205, 2212, 2243	104
List of Lights	114
Pilot Vol. A`	115
Pilot Vol. C`	116
Pilot Vol. C´	117
Catalogue of Nautical Charts & Nautical Publications	118

II

Notice No. 103/2023

MEDITERRANEAN SEA - New Chart/ New Edition - Permanently Withdrawn of Hellenic Chart.

1. Published and available, in WGS-84, the follow Hellenic Chart:

Chart No.	Title of Chart	Scale 1:	Edition
334/1 WGS 84	CHÍOS HARBOUR (WGS-84)	5,000	Jun. 2023

2. Hellenic chart Permanently Withdrawn:

Chart No.	Title of Chart	Scale 1:	Edition
334/1 WGS 84	CHÍOS HARBOUR (WGS-84)	5,000	Aug. 2010

(Information: HNHS)

Notice No. 104/2023

MEDITERRANEAN SEA - HELLÁS - Edition/ New Edition - Permanently Withdrawn Admiralty Chart.

1. Published and available the follow Admiralty Chart:

Chart Number	Title	Scale 1:	Edition/ N. Edition
1213 INT 3350	Mediterranean Sea, Bonifacio Strait. Golfo di Arzachena.	50,000 50,000	APR. 2023
2205	Black Sea – Ukraine, Approaches to Odesa and Pivdennyi Port.	50,000	APR. 2023
2212	Black Sea – Ukraine, Dnistrovs'kyi Lyman to Dniprovs'kyi Lyman.	100,000	APR. 2023

II

2243	Black Sea – Ukraine, Odesa, Chornomors'k and Approaches.		APR. 2023
	A Odesa.	10,000	
	B Chornomors'k.	15,000	
	C Approaches to Chornomors'k.	50,000	

2. Admiralty Chart Permanently Withdrawn:


Chart Number	Title	Edition/ N. Edition
1213 INT 3350	Mediterranean Sea, Bonifacio Strait.	MAR. 2019
2205	Black Sea – Ukraine, Approaches to Odesa and Pivdennyi Port.	JAN. 2020
2212	Black Sea – Ukraine, Dnistrovs'kyi Lyman to Dniprovs'kyi Lyman.	JAN. 2020
2243	Black Sea – Ukraine, Odesa, Chornomors'k and Approaches.	APR. 2022

(Information: NMs/Wk. Ed. 16/2023)

III

Notice No. 105/2023

MEDITERRANEAN SEA - HELLÁS - Aigaío Sea - Kykládes - Stenó Párou, Antipárou - Submarine Power Cable.

Insert submarine power cable: , joining:

1. 37° 01' 54,1" N - 025° 05' 52,7" E (*shore*)
2. 37° 01' 58,1" N - 025° 04' 52,4" E
3. 37° 02' 00,6" N - 025° 04' 47,4" E (*shore*)

Chart: 423/2 «ANTÍPAROS NARROW - PAROIKIÁ BAY» [previous update 137/2020]

(Information: DEDDIE)

Notice No. 106/2023

MEDITERRANEAN SEA - HELLÁS - Aigaío Sea - Nísos Páros - Órmos Náousa - Submarine Cable.

1. Insert submarine cable: , joining:

1. 37° 10' 20,3" N - 025° 15' 28,8" E (*shore*)
2. 37° 10' 03,8" N - 025° 15' 24,6" E
3. 37° 09' 40,3" N - 025° 15' 22,1" E
4. 37° 09' 05,6" N - 025° 15' 13,2" E
5. 37° 08' 45,2" N - 025° 15' 03,2" E
6. 37° 08' 23,6" N - 025° 14' 45,0" E
7. 37° 08' 14,2" N - 025° 14' 40,9" E

2. Delete submarine cable: , joining:

1. 37° 07' 54,6" N - 025° 17' 43,4" E
2. 37° 07' 53,2" N - 025° 17' 36,6" E
3. 37° 07' 53,5" N - 025° 17' 31,7" E
4. 37° 07' 53,7" N - 025° 17' 28,9" E
5. 37° 07' 55,2" N - 025° 17' 19,9" E
6. 37° 07' 59,8" N - 025° 17' 15,4" E

3. Insert submarine cable: , joining:

1. 37° 07' 54,6" N - 025° 17' 43,4" E
2. 37° 07' 53,7" N - 025° 17' 39,0" E
3. 37° 07' 56,6" N - 025° 17' 30,5" E

III

4. 37° 08' 02,5" N - 025° 16' 47,6" E
5. 37° 08' 03,0" N - 025° 16' 41,7" E (*shore*)

Chart: 34 «BAYS AND PORTS OF PÁROS - SCHOINOÚSSA - DONOÚSA - IRÁKLEIA AND KOUFÓNISOS I.» (Plan «NÁOUSA BAY») [*previous update 24/2023*]

(Information: Vodafone)

Notice No. 107/2023

MEDITERRANEAN SEA - HELLÁS - Aigaío Sea - Nísos Sýros - Approaches of Sýros Harbour - Submarine Cable.

Insert submarine cable:  , joining:

1. 37° 27' 05,5" N - 024° 57' 18,3" E
2. 37° 27' 07,0" N - 024° 57' 12,7" E
3. 37° 27' 14,0" N - 024° 57' 03,6" E
4. 37° 27' 15,6" N - 024° 57' 00,3" E
5. 37° 27' 16,6" N - 024° 56' 52,8" E

Chart: 421/2 «SÝROS HARBOUR AND APPROACHES» [*previous update 26/2023*],
WGS84 DATUM

(Information: Vodafone)

Notice No. 108/2023

MEDITERRANEAN SEA - HELLÁS - Aigaío Sea - Nísos Tínos - Approaches of Tínos Harbour - Submarine Cable.

Insert submarine cable:  , joining:

1. 37° 32' 10,4" N - 025° 09' 02,2" E
2. 37° 32' 30,9" N - 025° 09' 17,6" E (*shore*)

Chart: 421/3 «ÁNDROS - TÍNOS NARROW - APPROACHES OF TÍNOS HARBOUR»
(B) «TÍNOS HARBOUR AND APPROACHES» [*previous update 27/2023*]

(Information: Vodafone)

III

Notice No. 109/2023

MEDITERRANEAN SEA - HELLÁS - Aigaío Sea - Nísos Nájos - Approaches of Nájos Harbour - Submarine Cable.

Insert submarine cable:  , joining:

1. 37° 06' 06,0" N - 025° 21' 46,0" E
2. 37° 05' 47,2" N 025° 22' 31,3" E (*shore*)

Chart: 423/1 «NÁXOS BAY AND HARBOUR» [previous update 39/2023]


(Information: Vodafone)

Notice No. 110/2023

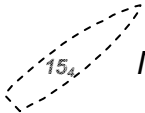
MEDITERRANEAN SEA - HELLÁS - Saronikós Kólpos - Approaches Liménas Peiraiás - Órmos Keratsíni - Wreck, Obstruction, Depth.

1. Delete:  ΘΠ, in positions:

- a. 37° 57' 02'' N - 023° 36' 00'' E.
- b. 37° 57' 01'' N - 023° 36' 11'' E.

2. Insert:  19 Νγον, in position:


37° 57' 02'' N - 023° 35' 57,7'' E.

3. Insert:  15₄ Νγον, in position:

37° 57' 03,7'' N - 023° 36' 14,2'' E.

4. Replace:  18 Νγον, with:  22₉ Νγον, in position:

37° 56' 54'' N - 023° 36' 21'' E.

5. Insert:  32 Εμπ, in position: 37° 57' 05'' N - 023° 36' 11,9'' E.

6. Insert depth: 29₃, enclose by contour 30 metres, in position:
37° 57' 05,1'' E - 023° 36' 19,4'' N.

Chart: 145 [previous update 18/2022], 412/2 [previous update 151/2022]

(Information: HNHS)

III

Notice No. 111/2023

**MEDITERRANEAN SEA - HELLÁS - Pagasitikós Kólpos - Liménas Vólos -
Historic Wreck - Chart Update.**

1. Delete: **4₅** *Historic Wk*, in position:
(see Note)

39° 21' 21" N - 022° 56' 09" E

2. Replace: *Foul 10₂*, in position:

39° 21' 06" N - 022° 56' 42" E, with: **10₁** *Historic Wk*,
(see Note)

3. Insert: **15₇** *Wk*, in position: 39° 20' 46,5" N - 022° 56' 58,2" E.

Chart: 312/1 INT 3768 [previous update 96/2023]

(Information: HNHS)

Notice No. 112/2023

**MEDITERRANEAN SEA - HELLÁS - Aigaío Sea - Díavlos Tríkeri - Órmos
Plataniás - Works - Maritime Limit - Legend.**

Relative Navwarns 467, 503/2023

1. Delete: ★ Av.Πρ.3δ9μ3M, in position:

39° 08' 24" N - 023° 16' 31,5" E.

2. Delete: ★ Av.Πρ.3δ, in position:

39° 08' 24" N - 023° 16' 31,5" E.

3. Insert, maritime limit, pecked line, joining:

a. 39° 08' 26,7" N - 023° 16' 36,1" E

b. 39° 08' 19,7" N - 023° 16' 31,1" E

c. 39° 08' 28,0" N - 023° 16' 15,1" E

4. Delete: charted detail, within (a) - (c) above.

5. Insert: ▲ Av.Πρ.3δ (προσρ), in position:

39° 08' 24,2" N - 023° 16' 27,8" E.

6. Insert legend: «Εκτελούνται Έργα (2023)», centred on:

III

39° 08' 27" N - 023° 16' 24" E

Chart: 312/2 «BAYS AND HARBOURS OF PAGASITIKÓS GULF» (plan Γ_5 «PLATANIÁS BAY») (1, 3, 4, 5, 6), **312/2** «BAYS AND HARBOURS OF PAGASITIKÓS GULF» (2, 6) [previous update 183/2020], **312 INT 3720** (6) [previous update 972022]

(Information: Vólos Port Authorities)

Notice No. 113/2023

MEDITERRANEAN SEA - HELLÁS - Aigaío Sea - Dodekánisa - Nísos Gyalí - Vrachonisída Ágios Antónios - Light.

Amend from: «14μ», to: «12μ», the light elevation, in position:
36° 39' 46,3" N - 027° 08' 17,3" E, (on Vráchoi Ágios Antónios).

Chart: 4512 [previous update 43/2023], **4513** [previous update 41/2023]

(Information: Light House Authorities)

IV

GUIDELINES FOR CORRECTIONS TO THE LIST OF LIGHTS (Edition 2021)

1. The amendments (changes, additions, deletions) to the List of Lights publication are included in volume No IV of the monthly editions of Notices to Mariners and are given in columns, as follows:

a. First Column: The number of the Hellenic List of Lights (light number) which is affected by the amendments is shown. If the number shown does not exist in the List of lights, then it is a new one and its characteristics must be recorded in the corresponding column of the List of Lights, between the ΑΕΦ.

b. Other Columns:

(1) The columns that are not affected are marked with two dashes (--). Data in the columns that are affected should be written down, deleting all old data at the same time.

(2) Instructions for special cases (deleting columns or all columns of a cancelled light) are given in *italics*.

2. It is recommended to record small amendments by hand addition of a new “ΑΕΦ” or larger amendments should be cut out and pasted on the List of Lights.

3. Reference for the record of the monthly corrections is written in the following table.

UPDATES TO LIST OF LIGHTS

Notice No. 114/2023

1	2	3	4	5	6	7	8
4827		37 56,85 23 36,37		3	6		
<i>N</i>	DRAPETSÓNA ÁKRA KÉOS	E.YD.A.P Mole. Head		F G		Metal column. Height 4.5m. Fig. 22	
7375	--	--	38 32.62 26 06.65	--	--	--	
<i>N 4640.5</i>							<i>Delete</i>
9340	--	--	--	--	12	--	
<i>N 4716</i>						Metal column. Height 3.1m. Fig. 22	

V

UPDATES TO SAILING DIRECTIONS

Notice No. 115/2023

PILOT A´ (1ST EDITION 2015) - MEDITERRANEAN SEA - HELLÁS - Iónio Sea -
Nísos Lefkáda - Vlychó - Depths.

Paragraph 6.149

Page 234, line R 17.

Replace: «3.2m», **with:** «2.5m»

Page 235, line L 20.

Replace: «depths of 1.5 m.», **with:** «depths smaller than a meter.»

line L 42.

Replace: «than 2 m», **with:** «than 1 m»

Paragraph 6.151

line R 25.

Replace: «SE.», **with:** «almost S.»

Paragraph 6.161

Page 236, line L 43.

Add: «Perigiáli (38° 43' 10,7" B - 20° 43' 27,7" A WGS84) lies about 5 cables NNE of Nydri. At S part of Perigiáli, there is jetty about 50 m in length to SE, depths are between 1.2 m at its root and 4m at its head. In N part, at a distance about 300 m, lies other jetty, with same direction and 60 m length. Depths are between 1 m at its root and 4m at its head.»

(Information: HNHS)

Notice No. 116/2023

PILOT C´ (1ST EDITION 2011) - MEDITERRANEAN SEA - HELLÁS - Pagasitikós
Kólpos - Liménas Vólos - Historic Wreck.

Paragraph 5.42,

line L 1.

Replace: «Spoiled ground:» **with** «Historic Wreck:»

line L 2

Replace: «10.2» **with** «10.1»

(Information: HNHS)

V

Notice No. 117/2023

PILOT C´ (1ST EDITION 2011) - MEDITERRANEAN SEA - HELLÁS - Aigaío Sea - Díavlos Tríkeri - Órmos Plataniás - Harbour - Developments.

Paragraph 5.91, line R 20.

Add: «**Caution advice** due to development works, (port expansions) in progress 2023. The end of the works is marked by a green light buoy that moves according to the progress of the works. Their limits are printed on Chart 312/1. More information is given by Agía Kyriakí Tríkeri, port authorities.»

(Information: Vólos Port Authorities)

VI

Notice No. 118/2023

MEDITERRANEAN SEA - HELLÁS - New Edition, Chart Permanently Withdrawn - Catalogue of Nautical Charts and Nautical Publications Update - (16th Edition 2019).

Page 54

The column «New Edition», of Chart «**334/1**» should be corrected as follows:

Chart No.	INT	Title of Chart	Scale 1:	Publication	New Edition
334/1	-	-- --	--	--	2023

(Information: HNHS)

VII

Navigational Warnings for Mediterranean - Black Sea (area III) in force from June 20th 2023 to June 26th 2023 Relative Navwarn 13/2023

TELEMARTES

SECTION A

NAVAREA III Warnings originated from June 20th 2023 to June 26th 2023:

0055/23 MEDITERRANEAN AND BLACK SEAS

NAVAREA III WARNINGS IN FORCE ON 27 JUN23 AT 0600 UTC.

2022: 0092, 0122, 0124. 2023: 0023, 0049, 0051, 0055.

1.- ONLY THOSE LESS THAN 42 DAYS OLD ARE DAILY BROADCASTED ON SAFETYNET AND SAFETYCAST AT 1200 UTC AND 2359 UTC.

2.- ALL NAVAREA III WARNINGS IN FORCE ARE AVAILABLE ON THE WEB-SITE https://armada.defensa.gob.es/ihm/Aplicaciones/Navareas/Index_Navareas_xml_en.html

3.- NEW NAVAREA III WARNINGS ARE ALSO PRINTED IN THE WEEKLY EDITION OF SPANISH NOTICES TO MARINERS (SECTION 5).

4.- CANCEL THIS MESSAGE ON 032359 UTC JUL 23

SECTION B

Summary of drilling rigs updated to NAVAREA III 0055/23 warning.

Mediterranean Sea S/SE.

MARIDIVE 520	31-24,0N	030-12,3E
SNEFERU	31-26,2N	032-58,0E
P. Fouad	31-30,9N	032-31,6E
SCARABEO 6	31-36,0N	030-00,1E
ATWOOD AURORA	31-36,3N	030-04,7E
ENSCO DS-6	31-36,6N	029-50,3E
Karous	31-37,8N	032-14,1E
MARI-B	31-44,9N	034-18,3E
JP BUSSEL	31-46,1N	031-20,6E
TEMSAH SE-1	31-48,4N	031-18,4E
Senefru	31-48,9N	030-56,1E
ROSETTA 1	31-50,8N	030-31,2E
MAERSK GUARDIN	31-50,8N	030-38,5E
OCEAN LEXINGTON	31-53,2N	031-53,4E
EI QAHER-2	31-54,3N	031-54,0E
Adryatic 4	31-55,5N	032-31,3E
MAERSK DISCOVERER	32-03,3N	032-18,7E
DISCOVERER AMERICAS	32-15,5N	028-38,7E
ATWOOD BEACOM	32-53,8N	035-01,1E

VII

SAIPEM 10000	32-59,6N	032-16,6E
PRIDE NORTH AMERICA	33-00,3N	033-43,3E
D/S STENA FORTH	33-12,5N	033-19,6E
STENA DRILL MAX	33-13,5N	034-17,3E
DIDON	33-47,4N	011-53,0E
HASDRUBAL	34-08,9N	011-36,6E
MISKAR	34-22,4N	011-52,0E
HALK EL MENZEL	35-55,6N	011-33,7E

Adriatic Sea-Ionian Sea.

Aquila 2	40-55,8N	018-19,6E
Bonaccia	43-35,5N	014-21,5E
KEY MANHATTAN	44-07,8N	013-00,2E
ANNALISA	44-10,2N	013-06,8E
Steward	44-12,8N	012-46,5E
Annabella	44-13,7N	013-04,7E
Morena I	44-13,8N	012-28,9E
IKA-A	44-21,5N	013-29,3E
IDA-B	44-26,8N	013-29,1E
Armida 1	44-28,5N	012-26,9E
Tea	44-30,0N	013-01,1E
IRINA	44-31,7N	013-22,8E
IMO 8752283	44-38,1N	013-12,4E
Ana	44-41,0N	013-16,1E
Ivana B	44-41,2N	013-13,1E
VESNA	44-41,2N	013-19,1E
Ivana E	44-44,7N	013-14,8E
IVANA D	44-47,1N	013-15,8E
IZABELA SOUTH	44-57,5N	013-09,1E
OCEAN KING	44-58,5N	013-08,0E
IZABELA NORTH	44-58,8N	013-07,8E

Azov Sea-Black Sea

GLOBETROTTER 2	43-04,1N	029-28,6E
DEEPWATER CHAMPION	43-52,1N	030-45,6E
SATURN	44-04,1N	029-58,0E
ANA	44-04,3N	029-58,2E
URANUS	44-10,4N	030-08,2E
TAVRIDA	45-21,4N	030-54,2E
B-312	45-34,2N	032-47,3E
UKRAINE (B-319)	45-35,4N	032-42,8E
NUMBER 11	45-40,5N	031-41,1E
SIVASH	45-42,4N	031-52,6E
NUMBER 10	45-42,7N	031-51,5E
Geolog-1	46-31,8N	037-01,0E

ISSN: 2653-9209