



HELLENIC NOTICES TO MARINERS

Monthly Edition 10

31st October 2022

Notices from 132 up to 148

CONTENTS

	Page
I Index of Hellenic Notices to Mariners	3
II Publication List	5
III Updates to Nautical Charts	6
IV Updates to List of Lights	11
V Amendments to Sailing Directions	12
VI Updates to Catalogue of Nautical Charts and Publications	14
VII Navwarn NAVAREA III	15

Post: HYDROGRAPHIC SERVICE
SAFETY OF NAVIGATION DIVISION
TGN 1040, ATHENS

Phone: (+30) 210 655 1772
(+30) 210 655 1806

e-mail: nasf_hnhs@navy.mil.gr

Web: www.hnhs.gr

Captain D. Efstathiou HN
Director

The information provided with the notices to mariners is related to nautical charts and nautical publications issued by the H.N.H.S and must be depicted in its nautical charts and other navigational publications.

The geographic positions referred to in this publication are related to the largest - scale chart, unless stated otherwise.

The limits of sectors and of arcs of visibility, and the alignment of direction lights and leading lights, are given **as seen by an observer from seaward**.

All bearings refer to the true compass and are measured clockwise from 000° to 359°.

Responsibility for publication of Annual Notices to Mariners and Monthly Volumes is undertaken by the Safety of Navigation Division of the HNHS.

Mariners are kindly requested to immediately notify the Hellenic Navy Hydrographic Service (T.G.N 1040 Tel: (+30) 210 655 1771, in case they discover either new or possible navigational dangers.

Unlit or unreliable lights must be reported immediately to: Lighthouse Authorities 18510 PIRAEUS.

In addition to postal methods the following communications methods are also available.

Tel: (+30) 210 4581508, e-mail: yfepix@navy.mil.gr with notification to the Hydrographic Service. This kind of information is crucial and contributes to safety of navigation.

Notices, NAVTEX messages, Navwarns to mariners, Weather bulletins (METEO) and Bulletin messages for leisure boats, are available on www.hnhs.gr.

Users can supply the Annual Notice to Mariners as well as the monthly edition (not free of charge) as it is defined in the Nautical Publications of the Hellenic Navy Hydrographic Service.

**INDEX OF HELLENIC NOTICES TO MARINERS (NtMs)
AFFECTING NAUTICAL CHARTS AND PUBLICATIONS**

NOTICES	PAGES	CHART No - NAUTICAL PUBLICATIONS
132	5	CHART: 28
133	5	B. A. CHART: 2120
134	6	CHART: 135
135	6	CHART: 412 INT 3760, 412/1, 412/6
136	7	CHART: 412/10 WGS84
137	8	CHART: 313, 331 INT 3724
138	8	CHART: 31 INT 3704
139	8	CHART: 32, 322, 323, 3221
140	9	CHART: 321 WGS84
141	10	CHART: 334, 422, 422/2 WGS84
142	11	LIST OF LIGHTS
143	12	PILOT VOL. B´
144	12	PILOT VOL. B´
145	12	PILOT VOL. C´
146	13	PILOT VOL. C´
147	13	PILOT VOL. C´
148	14	Catalogue of Nautical Charts & Nautical Publications.

I

INDEX OF HELLENIC NAUTICAL CHARTS AND
PUBLICATIONS BEING AFFECTED BY THE HELLENIC
NOTICES TO MARINERS (NtMs)

CHART No - NAUTICAL PUBLICATIONS	NOTICES
CHART: 28	132
B. A. CHART: 2120	133
CHART: 31 INT 3704	138
CHART: 32	139
CHART: 135	134
CHART: 313	137
CHART: 321 WGS84	140
CHART: 322	139
CHART: 323	139
CHART: 331 INT 3724	137
CHART: 334	141
CHART: 412 INT 3760	135
CHART: 412/1	135
CHART: 412/6	135
CHART: 412/10 WGS84	136
CHART: 422	141
CHART: 422/2 WGS84	141
CHART: 3221	139
LIST OF LIGHTS	142
PILOT VOL. B´	143
PILOT VOL. B´	144
PILOT VOL. C´	145
PILOT VOL. C´	146
PILOT VOL. C´	147
Catalogue of Nautical Charts & Nautical Publications	148

II

Notice No. 132/2022

MEDITERRANEAN SEA - HELLÁS - Permanently Withdrawn Chart 28.

1. Permanently withdrawn Chart 28.

<u>Chart No.</u>	<u>Title of Chart</u>	<u>Scale</u> <u>1:</u>	<u>Edition</u>
28	PORTS AND BAYS OF LIMNOS I. - AGIOS EFSTRATIOS I.	-	MAY 1968

2. «AY PAVLOS BAY» & «KONTIAS HARBOUR» are included in chart **323/3 WGS-84**.

(Information: HNHS)

Notice No. 133/2022

MEDITERRANEAN SEA - HELLÁS - Edition/ New Edition - Permanently Withdrawn Admiralty Chart.

1. Published and available the follow Admiralty Chart:

Chart Number	Title	Scale 1:	Edition/ N. Edition
2120	France - South Coast, Toulon to Cavalaire-Sur-Mer Including îles D' Hyères.	50,200	JUN. 2022

2. Admiralty Chart Permanently Withdrawn:


Chart Number	Title	Edition/ N. Edition
2120	France - South Coast, Toulon to Cavalaire-Sur-Mer Including îles d' Hyères.	FEB. 2019

(Information: NMs/Wk. Ed. 25/2022)


III

Notice No. 134/2022

MEDITERRANEAN SEA - HELLÁS - Kólpos Ýdras - Liménas Ermióni - Sea Plane Operating Area - NM Block.

1. Insert: «  », joining:

- a. 37° 23' 12,71'' N - 023° 15' 19,59'' E
- b. 37° 23' 14,64'' N - 023° 15' 19,30'' E
- c. 37° 23' 16,26'' N - 023° 15' 36,50'' E
- d. 37° 23' 14,29'' N - 023° 15' 36,50'' E

2. Insert: «  », joining:

- a. 37° 23' 13,54'' N - 023° 15' 27,23'' E
- b. 37° 23' 15,28'' N - 023° 15' 26,15'' E
- c. 37° 23' 19,35'' N - 023° 15' 36,50'' E
- d. 37° 23' 17,17'' N - 023° 15' 36,50'' E

3. Insert the accompanying block (A), in scale of latitude.

4. Insert the accompanying block (B), in scale of longitude.

Chart: 135 «ANCHORAGES IN ARGOLIKÓS KÓLPOS AND ÍDHRAS» (Plan «ERMIONI (KASTRI) HARBOUR») [*previous update 120/2022*].

(Information: GEN)

Notice No. 135/2022

MEDITERRANEAN SEA - HELLÁS - Saronikós Kólpos - Kólpos Megáron - South of Nísos Revithóusa - Depths - NM Block.

1. Replace depth: «**5₈**», in position: 37° 57' 45,9'' N - 023° 23' 43,5'' E, with depth: «**5₆**».

2. Delete depth: «**24**», in position: 37° 57' 29'' N - 023° 24' 48,1'' E.

3. Insert depth: «**19₈**», in position: 37° 57' 31,0'' N - 023° 24' 48,8'' E, enclosed by 20m contour.

4. Replace depth: «**24₅**», in position: 37° 56' 41,7'' N - 023° 23' 59,3'' E, with depth: «**22₉**».

III

5. Replace depth: «7₁», in position: 37° 56' 50'' N - 023° 24' 20'' E, with depth: «6₈».

6. Insert the accompanying block (A), in scale of latitude.


7. Insert the accompanying block (B), in scale of longitude

Chart: 412/1 «MÉGARA GULF AND STRAIT» [*previous update 111/2022*],
412/6 «ELEFSÍNA GULF» (1, 2, 3, 4, 5) [*previous update 18/2022*],
412 INT 3760 «SARONIKÓS GULF» (5) [*previous update 110/2022*].


(Information: HNHS)

Notice No. 136/2022


**MEDITERRANEAN SEA - HELLÁS - East Coast of Attikí - Stenó Makronísou -
Liménas Lávrion - Sea Plane Operating Area.**

1. Insert: «  », joining:

- a. 37° 42,22' N - 024° 04,00' E
- b. 37° 42,23' N - 024° 04,04' E
- c. 37° 41,86' N - 024° 04,18' E
- d. 37° 41,86' N - 024° 04,14' E
- e. 37° 42,22' N - 024° 04,00' E

2. Insert: «  », joining:

- a. 37° 42,32' N - 024° 03,91' E
- b. 37° 42,35' N - 024° 03,93' E
- c. 37° 42,21' N - 024° 04,38' E
- d. 37° 42,18' N - 024° 04,36' E
- e. 37° 42,32' N - 024° 03,91' E

3. Insert: «  », joining:

- a. 37° 42,44' N - 24° 03,97' E
- b. 37° 42,44' N - 24° 04,01' E
- c. 37° 42,07' N - 24° 04,12' E
- d. 37° 42,06' N - 24° 04,08' E
- e. 37° 42,44' N - 24° 03,97' E

Chart: 412/10 «APPROACHES - LÁVRIO HARBOUR AND MARÍNA (Plan A
«LÁVRIO HARBOUR AND MARÍNA») [*previous update 62/2022*] **WGS84** DATUM

(Information: GEN)

III

Notice No. 137/2022

MEDITERRANEAN SEA - HELLÁS - Aigaío Sea - NE Coasts of Έννοια Island - Όρμος Μαντούδι - Liménas Μαντούδι - Development.

Relative Navwarns 1061/2022

Insert: «**Εκτελούνται έργα (2022)**», in position centred on:
38° 48' 42'' N - 023° 31' 32'' E.

Chart: 313 «NORTH EVVOÏKÓS GULF CHALKÍS TO TRÍKERI CHANNEL»
[previous update 122/2022], **331 INT 3724** [previous update 81/2022].

(Information: SICAP S.A.)

Notice No. 138/2022

MEDITERRANEAN SEA - HELLÁS - Aigaío Sea - Thermaïkós Kólpos Approaches - Paralía Katerínis - Development.

Relative Navwarns 1450/2022

Insert: «**Εκτελούνται έργα (2022)**», in position centred on:
40° 16' 00'' N - 022° 36' 00'' E.

Chart: 31 INT 3704 [previous update 98/2022]

(Information: GEOTER ATE)

Notice No. 139/2022

MEDITERRANEAN SEA - HELLÁS - Aigaío Sea - SW of Nísos Samothráki - Depths.

1. Insert depth: «**99**», in position: 40° 23' 42,2'' N - 025° 17' 29,4'' E, enclosed by 100 m contour.

2. Insert depth: «**97**», in position: 40° 22' 15,0'' N - 025° 17' 44,4'' E, enclosed by 100m contour.

III

3. Insert depth: «**94**», in position: 40° 22' 08,2'' N - 025° 18' 35,3'' E, enclosed by 100m contour.
4. Insert depth: «**97**», in position: 40° 21' 52,6'' N - 025° 19' 21,9'' E, enclosed by 100m contour.
5. Insert depth: «**99**», in position: 40° 21' 35,0'' N - 025° 19' 55,8'' E, enclosed by 100m contour.
6. Insert depth: «**97**», in position: 40° 21' 34,6'' N - 025° 21' 22,4'' E, enclosed by 100m contour.
7. Insert depth: «**83**», in position: 40° 24' 54,0'' N - 025° 21' 28,7'' E, enclosed by 100m contour.

Chart: 3221 (1, 7) [*previous update 59/2021*], **323** (1, 7) [*previous update 121/2021*], **322** (1, 2, 3, 4, 5, 6, 7) [*previous update 158/2020*], **32** (1, 3, 6, 7) [*previous update 213/2017*].

(Information: HNHS)

Notice No. 140/2022

MEDITERRANEAN SEA - HELLÁS - Aigaío Sea - SW of Nísos Samothráki - Depths.

1. Insert depth: «**99**», in position: 40° 23' 38,6'' N - 025° 17' 27,4'' E (WGS- 84), enclosed by 100 m contour.
2. Insert depth: «**97**», in position: 40° 22' 11,4'' N - 025° 17' 42,5'' E (WGS -84), enclosed by 100m contour.
3. Insert depth: «**94**», in position: 40° 22' 04,6'' N - 025° 18' 33,3'' E (WGS- 84), enclosed by 100m contour.
4. Insert depth: «**97**», in position: 40° 21' 49,0'' N - 025° 19' 19,9'' E (WGS- 84), enclosed by 100m contour.
5. Insert depth: «**99**», in position: 40° 21' 31,3'' N - 025° 19' 53,8'' E (WGS- 84), enclosed by 100m contour.
6. Insert depth: «**97**», in position: 40° 21' 31,0'' N - 025° 21' 20,4'' E (WGS- 84), enclosed by 100m contour.

III

7. Insert depth: «**83**», in position: 40° 24' 50,3'' N - 25° 21' 26,7'' E (WGS- 84), enclosed by 100m contour.

Chart: 321 WGS 84 DATUM [*previous update 139/2020*].

(Information: HNHS)

Notice No. 141/2022

MEDITERRANEAN SEA - HELLÁS - Aigaío Sea - Nísos Sámos - Depths.

1. Insert depth: «**46**», in position: 37° 48' 34,5'' N - 026° 59' 15,6'' E (WGS 84), enclosed by 50m contour.

2. Insert depth: «**40**», in position: 37° 48' 52,8'' N - 026° 59' 39,0'' E (WGS 84), enclosed by 50m contour.

3. Insert depth: «**43**», in position: 37° 47' 07,1'' N - 027° 04' 33,1'' E (WGS 84), enclosed by 50m contour.

4. Insert depth: «**16₉**», in position: 37° 49' 00,4'' N - 026° 58' 12,6'' E (ED 50), enclosed by 20m contour.

5. Insert depth: «**46**», in position: 37° 48' 38,3'' N - 026° 59' 17,4'' E (ED 50), enclosed by 50m contour.

6. Insert depth: «**40**», in position: 37° 48' 56,6'' N - 026° 59' 40,8'' E (ED 50), enclosed by 50m contour.

7. Insert depth: «**43**», in position: 37° 47' 10,9'' N - 027° 04' 34,9'' E (ED 50), enclosed by 50m contour.

Chart: 422/2 «SÁMOS STRAIT - BAYS AND HARBOURS OF SÁMOS ISLAND» (Plan A «SÁMOS STRAIT») (1, 2, 3) [*previous update 97/2014*] WGS 84 DATUM, **422** (4, 5, 6, 7) [*previous update 20/2021*], **334** (4, 5, 6, 7) [*previous update 184/2020*]

(Information: HNHS)

IV

GUIDELINES FOR CORRECTIONS TO THE LIST OF LIGHTS (Edition 2021)

1. The amendments (changes, additions, deletions) to the List of Lights publication are included in volume No IV of the monthly editions of Notices to Mariners and are given in columns, as follows:

a. First Column: The number of the Hellenic List of Lights (light number) which is affected by the amendments is shown. If the number shown does not exist in the List of lights, then it is a new one and its characteristics must be recorded in the corresponding column of the List of Lights, between the ΑΕΦ.

b. Other Columns:

(1) The columns that are not affected are marked with two dashes (--). Data in the columns that are affected should be written down, deleting all old data at the same time.

(2) Instructions for special cases (deleting columns or all columns of a cancelled light) are given in *italics*.

2. It is recommended to record small amendments by hand addition of a new “ΑΕΦ” or larger amendments should be cut out and pasted on the List of Lights.

3. Reference for the record of the monthly corrections is written in the following table.

Notice No. 142/2022

1	2	3	4	5	6	7	8
---	---	---	---	---	---	---	---

NONE

V

UPDATES TO SAILING DIRECTIONS

Notice No. 143/2022

PILOT B´ (E´ EDITION 2019) - MEDITERRANEAN SEA - HELLÁS - Kólpos `Ydras - Liménas Ermióni - Sea Plane Operating Area.

The above notice to mariners concerns the sailing direction Vol. B´ which is only available in Greek language.

(Information: GEN)

Notice No. 144/2022

PILOT B´ (E´ EDITION 2019) - MEDITERRANEAN SEA - HELLÁS - Saronikós Kólpos - Kólpos Megáron - South of Nísos Revithoúsa - Depths.

The above notice to mariners concerns the sailing direction Vol. B´ which is only available in Greek language.

(Information: HNHS)

Notice No. 145/2022

PILOT C´ (1ST EDITION 2011) - MEDITERRANEAN SEA - HELLÁS - East Coast of Attikí - Stenó Makronísou - Liménas Lávrion - Sea Plane Operating Area.

Paragraph 2.141, line L 58-62.

Replace: «Southeast of the and it is ori», **with:** «**Sea Plane Operating Area** exist south of port's entrance. The sea plane area consists of three waterways. Both have direction **NNW/SSE** and the third has direction **SE/NW**.»

line R 20.

Delete: «entated 168/348.»

(Information: GEN)

V

Notice No. 146/2022

PILOT C´ (1ST EDITION 2011) - MEDITERRANEAN SEA - HELLÁS - Aigaío Sea - NE Coasts of Nísos Évvoia - Órmos Mantoúdi - Liménas Mantoúdi - Development.

Paragraph 4.52, line R 56.

After: «white tanks.», **Insert:** «**Caution advice** due to development works in progress (2022), in liména Mantoúdi, between the points: a. 38° 48´ 40´´ N - 023° 31´ 26´´ E, b. 38° 48´ 42´´ N - 023° 31´ 25´´ E, c. 38° 48´ 44´´ N - 023° 31´ 21´´ E, d. 38° 48´ 47´´ N - 023° 31´ 21´´ E, e. 38° 48´ 49´´ N - 023° 31´ 25´´ E, f. 38° 48´ 46´´ N - 023° 31´ 30´´ E, g. 38° 48´ 42´´ N - 023° 31´ 32´´ E (ED50). More information is given by Mantoúdi port authorities.»

(Information: SICAP S. A.)

Notice No. 147/2022

PILOT C´ (1ST EDITION 2011) - MEDITERRANEAN SEA - HELLÁS - Aigaío Sea - Thermaïkós Kólpos Approaches - Paralía Katerínis - Development.

Paragraph 7.46, line L 56.

Add: «**Caution advice** due to development works in progress 2022, (construction of submerged breakwater) in Paralía Katerínis area. The works in progress extend to a distance of 1,500 metres about **N** of the head of the windward breakwater and 120 metres offshore. The works are delimited by the points: a. 40° 16´ 19,5´´ N - 022° 36´ 00,9´´ E, b. 40° 16´ 14,0´´ N - 022° 36´ 23,3´´ E, c. 40° 15´ 38,2´´ N - 022° 36´ 08,6´´ E, d. 40° 15´ 41,4´´ N - 022° 35´ 55,4´´ E, e. 40° 15´ 42,5´´ N - 022° 35´ 54,9´´ E (ED-50).»

(Information: GEOTER ATE)

VI

Notice No. 148/2022

MEDITERRANEAN SEA - HELLÁS - New Edition, Chart Permanently Withdrawn - Catalogue of Nautical Charts and Nautical Publications Update - (16th Edition 2019).

Page 37

Delete the chart elements:

Chart No.	Page	Size*
28	52, 53	A

Page 52

Delete the chart elements:

«~~28 Ag. Pavlos~~ ο » & «~~28 Kondias~~ ο», from Ay. Pávlos Bay & Kondiás Harbour Limnos I.

Page 53

Delete the chart elements:

Chart No.	Title of Chart	Scale 1:	Publication
28	Ports and Bays of Limnos I.	-	1968
	Agios		
	Ay. Pavlos Bay (Limnos I.)	10 000	
	Kondias Harbour (Limnos I.)	12 500	

(Information: HNHS)

VII

Navigational Warnings for Mediterranean - Black Sea (area III) in force from October 11st 2022 to October 18th 2022 Relative Navwarn 13/2022

SECTION A

NAVAREA III Warnings originated from October 11st 2022 to October 18th 2022:

0215/22 MEDITERRANEAN SEA, BLACK SEA AND AZOV SE
NAVAREA III WARNINGS IN FORCE ON 18 OCT22 AT 0600 UTC.

2020: 0068.

2022: 0009, 0010, 0011, 0092, 0122, 0124, 0203, 0215.

1.- ONLY THOSE LESS THAN 42 DAYS OLD ARE DAILY BROADCASTED ON SAFETYNET AT 1200UTC AND 2400UTC.

2.- ALL NAVAREA III WARNINGS IN FORCE ARE AVAILABLE ON THE WEB-SITE https://armada.defensa.gob.es/ihm/Aplicaciones/Navareas/Index_Navareas_xml_en.html

3.- NEW NAVAREA III WARNINGS ARE ALSO PRINTED IN THE WEEKLY EDITION OF SPANISH NOTICES TO MARINERS (SECTION 5).

4.- CANCEL THIS MESSAGE ON 242359 UTC OCT22.

SECTION B

Summary of drilling rigs updated to NAVAREA III 0215/22 warning.

Mediterranean Sea S/SE.

MARIDIVE 520	31-24,0N	030-12,3E
SNEFERU	31-26,2N	032-58,0E
P. Fouad	31-30,9N	032-31,6E
SCARABEO 6	31-36,0N	030-00,1E
ATWOOD AURORA	31-36,3N	030-04,7E
ENSCO DS-6	31-36,6N	029-50,3E
Karous	31-37,8N	032-14,1E
MARI-B	31-44,9N	034-18,3E
JP BUSSEL	31-46,1N	031-20,6E
TEMSAH SE-1	31-48,4N	031-18,4E

VII

Senefru	31-48,9N	030-56,1E
ROSETTA 1	31-50,8N	030-31,2E
MAERSK GUARDIN	31-50,8N	030-38,5E
OCEAN LEXINGTON	31-53,2N	031-53,4E
EI QAHER-2	31-54,3N	031-54,0E
Adryatic 4	31-55,5N	032-31,3E
MAERSK DISCOVERER	32-03,3N	032-18,7E
DISCOVERER AMERICAS	32-15,5N	028-38,7E
ATWOOD BEACOM	32-53,8N	035-01,1E
SAIPEM 10000	32-59,6N	032-16,6E
PRIDE NORTH AMERICA	33-00,3N	033-43,3E
STENA DRILL MAX	33-13,5N	034-17,3E
D/S TUNGSTEN EXPLORER	33-30,6N	031-27,6E
DIDON	33-47,4N	011-53,0E
HASDRUBAL	34-08,9N	011-36,6E
MISKAR	34-22,4N	011-52,0E
HALK EL MENZEL	35-55,6N	011-33,7E

Adriatic Sea-Ionian Sea.

Aquila 2	40-55,8N	018-19,6E
Bonaccia	43-35,5N	014-21,5E
ANNALISA	44-10,2N	013-06,8E
Steward	44-12,8N	012-46,5E
Annabella	44-13,7N	013-04,7E
Morena I	44-13,8N	012-28,9E
KEY MANHATTAN	44-18,6N	012-37,6E
IKA-A	44-21,5N	013-29,3E
IDA-B	44-26,8N	013-29,1E
Armida 1	44-28,5N	012-26,9E
Tea	44-30,0N	013-01,1E
IRINA	44-31,7N	013-22,8E
IMO 8752283	44-38,1N	013-12,4E
Ana	44-41,0N	013-16,1E
Ivana B	44-41,2N	013-13,1E
VESNA	44-41,2N	013-19,1E
Ivana E	44-44,7N	013-14,8E
IVANA D	44-47,1N	013-15,8E
IZABELA SOUTH	44-57,5N	013-09,1E
OCEAN KING	44-58,5N	013-08,0E
IZABELA NORTH	44-58,8N	013-07,8E

VII

Azov Sea-Black Sea

GLOBETROTTER 2	43-04,1N	029-28,6E
DEEPWATER CHAMPION	43-52,1N	030-45,6E
SATURN	44-04,1N	029-58,0E
ANA	44-04,3N	029-58,2E
URANUS	44-10,4N	030-08,2E
TAVRIDA	45-21,4N	030-54,2E
B-312	45-34,2N	032-47,3E
UKRAINE (B-319)	45-35,4N	032-42,8E
NUMBER 11	45-40,5N	031-41,1E
SIVASH	45-42,4N	031-52,6E
NUMBER 10	45-42,7N	031-51,5E
Geolog-1	46-31,8N	037-01,0E