



# HELLENIC NOTICES TO MARINERS

Monthly Edition 6

30<sup>th</sup> June 2022

Notices from 76 up to 91

---

## CONTENTS

---

	<b>Page</b>
<b>I</b> Index of Hellenic Notices to Mariners	3
<b>II</b> Publication List	5
<b>III</b> Updates to Nautical Charts	6
<b>IV</b> Updates to List of Lights	9
<b>V</b> Amendments to Sailing Directions	10
<b>VI</b> Updates to Catalogue of Nautical Charts and Publications	13
<b>VII</b> Navwarn NAVAREA III	14

---

**Post:** HYDROGRAPHIC SERVICE  
SAFETY OF NAVIGATION DIVISION  
TGN 1040, ATHENS

**Phone:** (+30) 210 655 1772  
(+30) 210 655 1806

**e-mail:** [nasf\\_hnhs@navy.mil.gr](mailto:nasf_hnhs@navy.mil.gr)

**Web:** [www.hnhs.gr](http://www.hnhs.gr)

Captain D. Efsthathiou HN  
Director

The information provided with the notices to mariners is related to nautical charts and nautical publications issued by the H.N.H.S and must be depicted in its nautical charts and other navigational publications.

The geographic positions referred to in this publication are related to the largest - scale chart, unless stated otherwise.

The limits of sectors and of arcs of visibility, and the alignment of direction lights and leading lights, are given **as seen by an observer from seaward**.

**All bearings refer to the true compass and are measured clockwise from 000° to 359°.**

Responsibility for publication of Annual Notices to Mariners and Monthly Volumes is undertaken by the Safety of Navigation Division of the HNHS.

Mariners are kindly requested to immediately notify the Hellenic Navy Hydrographic Service (T.G.N 1040 Tel: (+30) 210 655 1771, in case they discover either new or possible navigational dangers.

Unlit or unreliable lights must be reported immediately to: Lighthouse Authorities 18510 PIRAEUS.

In addition to postal methods the following communications methods are also available.

Tel: (+30) 210 4581508, e-mail: [yfepix@navy.mil.gr](mailto:yfepix@navy.mil.gr) with notification to the Hydrographic Service. This kind of information is crucial and contributes to safety of navigation.

Notices, NAVTEX messages, Navwarns to mariners, Weather bulletins (METEO) and Bulletin messages for leisure boats, are available on [www.hnhs.gr](http://www.hnhs.gr).

Users can supply the Annual Notice to Mariners as well as the monthly edition (not free of charge) as it is defined in the Nautical Publications of the Hellenic Navy Hydrographic Service.

**INDEX OF HELLENIC NOTICES TO MARINERS (NtMs)  
AFFECTING NAUTICAL CHARTS AND PUBLICATIONS**

<b>NOTICES</b>	<b>PAGES</b>	<b>CHART No - NAUTICAL PUBLICATIONS</b>
<b>76</b>	<b>5</b>	<b>B. A. CHART: 153 INT 3195, 1590, 2203.</b>
<b>77</b>	<b>6</b>	<b>CHART: 221/2.</b>
<b>78</b>	<b>6</b>	<b>CHART: 412/7 INT 3761.</b>
<b>79</b>	<b>7</b>	<b>CHART: 34, INT 3734 423.</b>
<b>80</b>	<b>7</b>	<b>CHART: 86.</b>
<b>81</b>	<b>8</b>	<b>CHART: 313, 331 INT 3724</b>
<b>82</b>	<b>8</b>	<b>CHART: 422/3</b>
<b>83</b>	<b>9</b>	<b>LIST OF LIGHTS</b>
<b>84</b>	<b>10</b>	<b>PILOT VOL. A´</b>
<b>85</b>	<b>10</b>	<b>PILOT VOL. B´</b>
<b>86</b>	<b>10</b>	<b>PILOT VOL. B´</b>
<b>87</b>	<b>11</b>	<b>PILOT VOL. B´</b>
<b>88</b>	<b>11</b>	<b>PILOT VOL. B´</b>
<b>89</b>	<b>11</b>	<b>PILOT VOL. C´</b>
<b>90</b>	<b>11</b>	<b>PILOT VOL. D´</b>
<b>91</b>	<b>13</b>	<b>Catalogue of Nautical Charts &amp; Nautical Publications</b>

**INDEX OF HELLENIC NAUTICAL CHARTS AND  
PUBLICATIONS BEING AFFECTED BY THE HELLENIC  
NOTICES TO MARINERS (NtMs)**

CHART No - NAUTICAL PUBLICATIONS	NOTICES
B. A. CHART: 153 INT 3195, 1590, 2203.	76
CHART: 34.	79
CHART: 86.	80
CHART: 221/2.	77
CHART: 313.	81
CHART: 331 INT 3724.	81
CHART: 412/7 INT 3761.	78
CHART: 422/3.	82
CHART: INT 3734 423.	79
LIST OF LIGHTS	83
PILOT VOL. A´	84
PILOT VOL. B´	85
PILOT VOL. B´	86
PILOT VOL. B´	87
PILOT VOL. B´	88
PILOT VOL. C´	89
PILOT VOL. D´	90
Catalogue of Nautical Charts & Nautical Publications	91

## II

**Notice No. 76/2022**

**MEDITERRANEAN SEA - HELLÁS - Edition/ New Edition - Permanently Withdrawn Admiralty Chart.**

1. Published and available the follow Admiralty Chart:

<b>Chart Number</b>	<b>Title</b>	<b>Scale 1:</b>	<b>Edition/ N. Edition</b>
<b>153</b> <b>INT3195</b>	France - South Coast, Approaches to Marseille.	25,000	FEB. 2022
	A Carry-le-Rouet.	5,000	
	B Sausset-les-Pins	5,000	
<b>1590</b>	Adriatic Sea, Ports in Albania.		MAR. 2022
	A Durrës and Approaches.	35,000	
	B Vlorë and Approaches.	80,000	
	C Vlorë 1.	15,000	
<b>2203</b>	Black Sea - Ukraine, Buz'kyy Lyman.	50,000	MAR. 2022
	A Port Dnipro - Buz'kyy.	15,000	
	B Portpunkt Oktyabr'sk.	15,000	
	C Mykolayiv.	15,000	
	D Rika Inhul.	15,000	

2. Admiralty Chart Permanently Withdrawn:

<b>Chart Number</b>	<b>Title</b>	<b>Edition/ N. Edition</b>
<b>153</b> <b>INT3195</b>	France - South Coast, Approaches to Marseille	MAR. 2020
<b>1590</b>	Adriatic Sea, Ports in Albania.	JAN. 2020
<b>2203</b>	Black Sea - Ukraine, Buz'kyy Lyman.	JAN. 2020

(Information: NMs/Wk. Ed. 7, 9/2022)

### III


**Notice No. 77/2022**

**MEDITERRANEAN SEA - HELLÁS - Íónio Sea - West Side of Pelopónissos - Órmos Katakólou - Katákolon Harbour - Light.**

#### Relative Navwarn 640/2021

1. Insert: «  **ΣΤ Πρ 6μ 3Μ**» in position:

37° 38' 57,5'' N - 021° 19' 16,6'' E.

2. Insert: «  **Αν Πρ 2δ 3μ 3Μ (Προορ)**», in position:

37° 39' 02,8'' N - 021° 19' 22,6'' E.

**Chart: 221/2** [*previous update 178/2014*].

(Information: Light House Authorities)

**Notice No. 78/2022**

**MEDITERRANEAN SEA - HELLÁS - Saronikós Kólpos - N of Ákra Ágios Kosmás - Floating Barrage.**

#### Relative Navwarn 138/2016

Replace: «**Πλωτό φράγμα (Ιούνιος - Σεπτέμβριος)**», with:

«**Πλωτό φράγμα (Μάιος - Δεκέμβριος)**», along the area, centred on:

37° 54' 12" N - 023° 43' 00" E.



**Chart: 412/7 INT 3761** «**ΖΕΑ ΜΑΡΙΝΑ ΤΟ Ρ. ΑΙΧΟΝΙ**» [*previous update 70/2022*].

(Information: Saronikós Port Authorities)

### III

#### Notice No. 79/2022

MEDITERRANEAN SEA - HELLÁS - Aigaío Sea - Kykládes - Nísos Irákleia - Irákleia Harbour - Wind Turbine.

1. Delete: «  **QY 27m**», in position: 36° 52' 54'' N - 025° 28' 52'' E.
2. Insert: «  **27**», in position: 36° 52' 08,8'' N - 025° 28' 24,7'' E.


**Chart: 34** «BAYS AND PORTS OF PÁROS - SCHOINOÚSSA - DONOÚSA - IRÁKLEIA AND KOUFÓNISOS I.» Plan «IRÁKLEIA PORT» (2) [previous update 63/2020], **INT 3734 423** (1) [previous update 67/2020].



(Information: HNHS)

#### Notice No. 80/2022

MEDITERRANEAN SEA - HELLÁS - Nótio Kritikó Sea - SW Coasts of Nísos Kríti - Palaiochóra - Submarine Sewer pipeline.

#### Relative Navwarn 449/2022

1. Insert: «  *Αγωγός Λυμάτων* ----- », joining:
  - a. 35° 13' 32,9'' N - 023° 40' 48,9'' E
  - b. 35° 13' 29,7'' N - 023° 40' 49,6'' E
  - c. 35° 13' 27,7'' N - 023° 40' 49,3'' E
  - d. 35° 13' 27,0'' N - 023° 40' 48,7'' E
  - e. 35° 13' 25,1'' N - 023° 40' 49,1'' E

2. Insert: «  **Av. Κτ.3M**», in position:  
 **Κτ**  
35° 13' 24,4'' N - 023° 40' 49,4'' E.

**Chart: 086** «ÓRMOI KOÚRTIS - PALAIOCHÓRAS» (Plan «PALAIOCHÓRA ANCHORAGES») [previous update 227/2001].

(Information: Municipality Kantánou - Selínou)

### III

#### Notice No. 81/2022

MEDITERRANEAN SEA - HELLÁS - Aigaío Sea - NE Coasts of Évvoia Island - Ormískos Ágios. Vasíleios - Development.

#### Relative Navwarns 677/2022

Insert: «**Εκτελούνται έργα (2022)**», in position centred on:  
38° 52' 49'' N - 023° 26' 23'' E.

**Chart: 313** «NORTH EVVOÏKÓS GULF CHALKÍS TO TRÍKERI CHANNEL»  
[previous update 71/2022], **331 INT 3724** [previous update 122/2021].

(Information: SICAP S.A.)

#### Notice No. 82/2022

MEDITERRANEAN SEA - HELLÁS - Aigaío Sea - Nísos Fóurnoi - Órmos Fóurnon - Harbour Development - Legend.

#### Relative Navwarn 98/2021


1. Insert: maritime limit, pecked line, joining:

- a. 37° 34' 45,2" N - 026° 28' 47,2" E
- b. 37° 34' 45,1" N - 026° 28' 44,8" E
- c. 37° 34' 39,2" N - 026° 28' 41,7" E
- d. 37° 34' 38,0" N - 026° 28' 47,2" E
- e. 37° 34' 45,2" N - 026° 28' 38,4" E

2. Delete charted detail, within: (a) - (e) above.

3. Insert legend: «**Εκτελούνται έργα (2021)**» centered on:  
37° 34' 42" N - 026° 28' 44" E.

**Chart: 422/3** «BAYS AND PORTS OF IKARÍA I AND FOÚRNOI ISLET»

(plan  «FOÚRNOI (KORSEOÍ) BAY - FOÚRNOI PASSAGE») [previous update 205/2019]

(Information: SICAP S.A.)



# IV

## GUIDELINES FOR CORRECTIONS TO THE LIST OF LIGHTS (Edition 2019)

1. The amendments (changes, additions, deletions) to the List of Lights publication are included in volume No IV of the monthly editions of Notices to Mariners and are given in columns, as follows:

**a. First Column:** The number of the Hellenic List of Lights (light number) which is affected by the amendments is shown. If the number shown does not exist in the List of lights, then it is a new one and its characteristics must be recorded in the corresponding column of the List of Lights, between the ΑΕΦ.

**b. Other Columns:**

(1) The columns that are not affected are marked with two dashes (--). Data in the columns that are affected should be written down, deleting all old data at the same time.

(2) Instructions for special cases (deleting columns or all columns of a cancelled light) are given in *italics*.

2. It is recommended to record small amendments by hand addition of a new “ΑΕΦ” or larger amendments should be cut out and pasted on the List of Lights.

3. Reference for the record of the monthly corrections is written in the following table.

**Notice No. 83/2022**

1	2	3	4	5	6	7	8
2050	--	--	--	--	--	--	
<i>N 4004</i>			Fl (2) W15s 1+ <u>3</u> +1+ <u>10</u> =15δ/s				
2100.1		37 38.89 21 19.24		4	3		
<i>N .....</i>	KATÁKOLO	Mole. Head.		FG		Metal column green band. Fig. 22	
2050	--	--	--	--	--	--	
<i>N 4004</i>			Fl (2) W15s 1+ <u>3</u> +1+ <u>10</u> =15δ/s				

# V

## UPDATES TO SAILING DIRECTIONS

Notice No. 84/2022

**PILOT A´ (1<sup>st</sup> EDITION 2015) - MEDITERRANEAN SEA - HELLÁS - Íónio Sea - West Side of Pelopónissos - Órmos Katakólou - Katákolon Harbour - Light.**

**Paragraph 3.63, line R 40.**

**Replace:** «From its NE end ..... for 150 m to the E.», **with:** «A mole constructed of rubble and stones, extending from its **NE** end for 150 m to the **E**. Green light exhibited on its end (metal column), (37° 38´,98 N - 21° 19´,34 E). From a position of above **NE** end, a mole extends 130 m **S**. Light exhibited on molehead (37° 38´,89 N - 21° 19´,24 E), (metal column with green band).»

(Information: Light House Authorities)

Notice No. 85/2022

**PILOT B´ (E´ EDITION 2019) - MEDITERRANEAN SEA - HELLÁS - MEDITERRANEAN SEA - HELLÁS - Saronikós Kólpos - N of Ákra Ágios Kosmás - Floating Barrage.**

The above notice to mariners concerns the sailing direction Vol. B´ which is only available in Greek language.

(Information: Saronikós Port Authorities)

Notice No. 86/2022

**PILOT B´ (E´ EDITION 2019) - MEDITERRANEAN SEA - HELLÁS - Aigaío Sea - Kykládes - Nísos Irákleia - Irákleia Harbour - Wind Turbine.**

The above notice to mariners concerns the sailing direction Vol. B´ which is only available in Greek language.

(Information: HNHS)

## V

### **Notice No. 87/2022**

**PILOT B´ (E´ EDITION 2019) - MEDITERRANEAN SEA - HELLÁS - Nótio Kritikó Sea - SW Coasts of Nísos Kríti - Palaiochóra - Submarine Sewer pipeline.**

The above notice to mariners concerns the sailing direction Vol. B´ which is only available in Greek language.

(Information: Municipality Kantánou - Selínou)

### **Notice No.88/2022**

**PILOT B´ (E´ EDITION 2019) - MEDITERRANEAN SEA - HELLÁS - Nótio Kritikó Sea - SE Coasts of Nísos Kríti - Nísos Koumeli - Depth.**

The above notice to mariners concerns the sailing direction Vol. B´ which is only available in Greek language.

(Information: HNHS)

### **Notice No. 89/2022**

**PILOT C´ (1<sup>ST</sup> EDITION 2011) - MEDITERRANEAN SEA - HELLÁS - Aigaío Sea - NE Coasts of Nísos Évvoia - Ormískos Ágios. Vasíleios - Development.**

### ***Paragraph 4.63, line L 8.***

***After:*** «miles inland.», ***Insert:*** «**Caution advice** due to development works in progress (2022) in north part of ormískos Ágios. Vasíleios. More information is given by Mantúdi port authorities.»

(Information: SICAP S. A.)

### **Notice No. 90/2022**

**PILOT D´ (1<sup>ST</sup> EDITION 2010) - MEDITERRANEAN SEA - HELLÁS - Aigaío Sea - Nísos Fournoi - Órmos Fournon - Harbour Development.**

### ***Paragraph 6.145,***

## V

**line L 13 After:** «are less than 1 m at its root», **add:** «**Caution advice** due to development works in progress 2021, (construction of new piers). Their limits are printed on Chart 422/3. Vessels before entering must contact with port authorities.»

(Information: SICAP S. A.)

## VI

**Notice No. 91/2022**

**MEDITERRANEAN SEA - HELLÁS - New Edition, Chart Permanently Withdrawn -  
Catalogue of Nautical Charts and Nautical Publications Update - (16<sup>th</sup> Edition  
2019).**

NONE

(Information: HNHS)

## VII

**Navigational Warnings for Mediterranean - Black Sea (area III)  
in force from June 7<sup>th</sup> 2022 to June 14<sup>th</sup> 2022  
Relative Navwarn 13/2022**

# TELEMARTES

### SECTION A

NAVAREA III Warnings originated from June 7th 2022 to June 14th 2022:

0172/22 TYRRHENIAN SEA

1.- GEOTECHNICAL SURVEY BY M/N MG WORKER; FROM 08 TO 30 JUN22; IN AREA BOUNDED BY:

39 20.63102N 007 53.55544E

39 20.63102N 008 17.09012E

39 13.76241N 008 17.09012E

39 13.76241N 007 53.55544E

2.- CANCEL THIS MSG ON 30 JUN22 AT 2359 UTC.

0173/22 MALTA CHANNEL

1.- TWO PADDLERS WILL TRAVERSE THE MALTA CHANNEL TO MARINA DI MODICA (SICILY); FROM 110600 UTC JUN22 UNTIL 25 JUN22 OR END OF ACTIVITY COURSE 016° FROM 35 55.6N 014 29.8E TO 36 42.5N 014 46.6E. SUPPORT VESSEL "FUNSAIL" 9HB4872, MMSI 215000445 WIDE BERTH.

2.- CANCEL THIS MSG ON 25 JUN22.

0174/22 CENTRAL MEDITERRANEAN SEA

1.- ONE PERSON MISSED ON 101000 UTC JUN22 IN POSITION:

36 03N 011 50 E

2.- REPORT ANY ANY POSSIBLE SIGHTING AT:

TLF: 0039 06 5924145 06 59084409

FAX: 0039 06 5922737 06 59084793

INMARSAT "C": 424744220

EMAIL: itmrcc@mit.gov.it

3.- CANCEL THIS MSG ON 122359 UTC JUN22.

0175/22

1.- NAVTEX SERVICE OF TARIFA IS TEMPORALLY SUSPENDED UNTIL FURTHER NOTICE.

2.- COSTAL WARNINGS AVAILABLE BY TARIFA RADIO AND CABO DE GATA RADIO IN MF, AND NAVAREA II AND NAVAREA III.

0176/22 STRAIT OF GIBRALTAR

1.-NAVTEX SERVICE OF TARIFA RESTORED AND WORKING NORMALLY.

2.- CANCEL NAVAREA III 0175/22 AN THIS MSG.

## VII

0177/22 MEDITERRANEAN SEA, BLACK SEA AND AZOV SE  
NAVAREA III WARNINGS IN FORCE ON 14 JUN22 AT 0600 UTC.  
2020: 0068.

2022: 0009, 0010, 0011, 0092, 0122, 0124, 0168, 0172, 0173, 0177.

1.- ONLY THOSE LESS THAN 42 DAYS OLD ARE DAILY BROADCASTED ON  
SAFETYNET AT 1200UTC AND 2400UTC.

2.- ALL NAVAREA III WARNINGS IN FORCE ARE AVAILABLE ON THE WEB-SITE  
[https://armada.defensa.gob.es/ihm/Aplicaciones/Navareas/Index\\_Navareas\\_xml\\_en.html](https://armada.defensa.gob.es/ihm/Aplicaciones/Navareas/Index_Navareas_xml_en.html)

3.- NEW NAVAREA III WARNINGS ARE ALSO PRINTED IN THE WEEKLY EDITION  
OF SPANISH NOTICES TO MARINERS (SECTION 5).

4.- CANCEL THIS MESSAGE ON 202359 UTC JUN22.

### SECTION B

Summary of drilling rigs updated to NAVAREA III 0177/22 warning.

Mediterranean Sea S/SE.

MARIDIVE 520	31-24,0N	030-12,3E
SNEFERU	31-26,2N	032-58,0E
P. Fouad	31-30,9N	032-31,6E
SCARABEO 6	31-36,0N	030-00,1E
ATWOOD AURORA	31-36,3N	030-04,7E
ENSCO DS-6	31-36,6N	029-50,3E
Karous	31-37,8N	032-14,1E
MARI-B	31-44,9N	034-18,3E
JP BUSSEL	31-46,1N	031-20,6E
TEMSAH SE-1	31-48,4N	031-18,4E
Senefru	31-48,9N	030-56,1E
ROSETTA 1	31-50,8N	030-31,2E
MAERSK GUARDIN	31-50,8N	030-38,5E
OCEAN LEXINGTON	31-53,2N	031-53,4E
EI QAHER-2	31-54,3N	031-54,0E
Adryatic 4	31-55,5N	032-31,3E
MAERSK DISCOVERER	32-03,3N	032-18,7E
DISCOVERER AMERICAS	32-15,5N	028-38,7E
ATWOOD BEACOM	32-53,8N	035-01,1E
SAIPEM 10000	32-59,6N	032-16,6E
PRIDE NORTH AMERICA	33-00,3N	033-43,3E
STENA DRILL MAX	33-13,5N	034-17,3E
DIDON	33-47,4N	011-53,0E
HASDRUBAL	34-08,9N	011-36,6E
MISKAR	34-22,4N	011-52,0E
KEY SINGAPORE	35-55,4N	014-49,3E
HALK EL MENZEL	35-55,6N	011-33,7E

## VII

### Adriatic Sea-Ionian Sea.

Aquila 2	40-55,8N	018-19,6E
Bonaccia	43-35,5N	014-21,5E
LABIN	44-04,1N	014-00,2E
ANNALISA	44-10,2N	013-06,8E
Steward	44-12,8N	012-46,5E
Annabella	44-13,7N	013-04,7E
Morena I	44-13,8N	012-28,9E
KEY MANHATTAN	44-18,6N	012-37,6E
IKA-A	44-21,5N	013-29,3E
IDA-B	44-26,8N	013-29,1E
Armida 1	44-28,5N	012-26,9E
Tea	44-30,0N	013-01,1E
IRINA	44-31,7N	013-22,8E
Ana	44-41,0N	013-16,1E
Ivana B	44-41,2N	013-13,1E
VESNA	44-41,2N	013-19,1E
Ivana E	44-44,7N	013-14,8E
IVANA D	44-47,1N	013-15,8E
IZABELA SOUTH	44-57,5N	013-09,1E
OCEAN KING	44-58,5N	013-08,0E
IZABELA NORTH	44-58,8N	013-07,8E

### Azov Sea-Black Sea

GLOBETROTTER 2	43-04,1N	029-28,6E
DEEPWATER CHAMPION	43-52,1N	030-45,6E
SATURN	44-04,1N	029-58,0E
ANA	44-04,3N	029-58,2E
URANUS	44-10,4N	030-08,2E
TAVRIDA	45-21,4N	030-54,2E
B-312	45-34,2N	032-47,3E
UKRAINE (B-319)	45-35,4N	032-42,8E
NUMBER 11	45-40,5N	031-41,1E
SIVASH	45-42,4N	031-52,6E
NUMBER 10	45-42,7N	031-51,5E
Geolog-1	46-31,8N	037-01,0E

ISSN: 2653-9209