



HELLENIC NOTICES TO MARINERS

Monthly Edition 3

31st March 2022

Notices from 40 up to 57

CONTENTS

	Page
I Index of Hellenic Notices to Mariners	3
II Publication List	5
III Updates to Nautical Charts	7
IV Updates to List of Lights	16
V Amendments to Sailing Directions	17
VI Updates to Catalogue of Nautical Charts and Publications	18
VII Navwarn NAVAREA III	

Post: HYDROGRAPHIC SERVICE
SAFETY OF NAVIGATION DIVISION
TGN 1040, ATHENS

Phone: (+30) 210 655 1772
(+30) 210 655 1806

e-mail: nasf_hnhs@navy.mil.gr

Web: www.hnhs.gr

Captain D. Efsthathiou HN
Director

The information provided with the notices to mariners is related to nautical charts and nautical publications issued by the H.N.H.S and must be depicted in its nautical charts and other navigational publications.

The geographic positions referred to in this publication are related to the largest - scale chart, unless stated otherwise.

The limits of sectors and of arcs of visibility, and the alignment of direction lights and leading lights, are given **as seen by an observer from seaward**.

All bearings refer to the true compass and are measured clockwise from 000° to 359°.

Responsibility for publication of Annual Notices to Mariners and Monthly Volumes is undertaken by the Safety of Navigation Division of the HNHS.

Mariners are kindly requested to immediately notify the Hellenic Navy Hydrographic Service (T.G.N 1040 Tel: (+30) 210 655 1771, in case they discover either new or possible navigational dangers.

Unlit or unreliable lights must be reported immediately to: Lighthouse Authorities 18510 PIRAEUS.

In addition to postal methods the following communications methods are also available.

Tel: (+30) 210 4581508, e-mail: yfepix@navy.mil.gr with notification to the Hydrographic Service. This kind of information is crucial and contributes to safety of navigation.

Notices, NAVTEX messages, Navwarns to mariners, Weather bulletins (METEO) and Bulletin messages for leisure boats, are available on www.hnhs.gr.

Users can supply the Annual Notice to Mariners as well as the monthly edition (not free of charge) as it is defined in the Nautical Publications of the Hellenic Navy Hydrographic Service.

**INDEX OF HELLENIC NOTICES TO MARINERS (NtMs)
AFFECTING NAUTICAL CHARTS AND PUBLICATIONS**

NOTICES	PAGES	CHART No - NAUTICAL PUBLICATIONS
40	5	B.A CHART: 562 INT3173, 1608, 1851 INT3157, 2834, 4300 INT300, 4302 INT302.
41	7	CHART: 64 INT1.
42	7	CHART: 41 INT3702.
43	8	CHART: 41 INT3702, 415.
44	8	CHART: 135, 414.
45	8	CHART: 4.
46	9	CHART: 33.
47	10	CHART: 41 INT3702.
48	10	CHART: INT3726 333.
49	11	CHART: 411 INT3728.
50	12	CHART: 412 INT3760.
51	12	CHART: 412/10 WGS84.
52	13	CHART: INT3732 421.
53	14	CHART: 313, 313/2, 3131.
54	16	LIST OF LIGHTS
55	17	PILOT VOL. C´
56	17	PILOT VOL. D´
57	18	Catalogue of Nautical Charts & Nautical Publications

**INDEX OF HELLENIC NAUTICAL CHARTS AND
PUBLICATIONS BEING AFFECTED BY THE HELLENIC
NOTICES TO MARINERS (NtMs)**

CHART No - NAUTICAL PUBLICATIONS	NOTICES
B. A CHART: 562 INT3173, 1608, 1851 INT3157, 2834, 4300 INT300, 4302 INT302.	40
CHART: 4.	45
CHART: 33.	46
CHART: 41 INT3702.	42, 43, 47
CHART: 64 INT1.	41
CHART: 135.	44
CHART: 313.	53
CHART: 313/2.	53
CHART: 333.	48
CHART: 411 INT3728.	49
CHART: 412 INT3760.	50
CHART: 412/10 WGS84.	51
CHART: 414.	44
CHART: 415.	43
CHART: INT3732 421.	52
CHART: 3131.	53
LIST OF LIGHTS	54
PILOT VOL. C´	55
PILOT VOL. D´	56
Catalogue of Nautical Charts & Nautical Publications	57

II

Notice No. 40/2022
MEDITERRANEAN SEA - HELLÁS - Edition/ New Edition -
Permanently Withdrawn Admiralty Chart.

1. Published and available the follow Admiralty Chart:

Chart Number	Title	Scale 1:	Edition/ N. Edition
562 INT3173	Mediterranean Sea, Spain - East Coast, Valencia.	10,000	OCT. 2021
1608	Aegean Sea, Approaches to Çanakkale Boğazi (The Dardanelles). A. Bozcaada. B. Akçansa Cement Pier.	100,000 7,500 7,500	OCT. 2021
1851 INT3157	Mediterranean Sea, Spain - South Coast, Málaga.	10,000	OCT. 2021
2834	Spain - Islas Baleares, Ibiza and Formentera. A. Channels Between Ibiza and Formentera. B. Ibiza, Abad. San Antonio. C. Ibiza.	120,000 50,000 20,000 10,000	DEC. 2021
4300 INT300	Mediterranean and Black Seas.	4,200,000	DEC. 2021
4302 INT302	Mediterranean Sea, Eastern Part.	2,250,000	DEC. 2021

2. Admiralty Chart Permanently Withdrawn:

Chart Number	Title	Edition/ N. Edition
562 INT3173	Valencia.	JAN. 2020

II

1608	Approaches to Çanakkale Boğazi (The Dardanelles). A. Bozcaada. B. Akçansa Cement Pier.	JUN. 2020
1851 INT3157	Málaga.	APR. 2014
2834	Ibiza and Formentera. A. Channels Between Ibiza and Formentera. B. San Antonio Abad. C. Ibiza.	MAY. 2019
4300 INT300	Mediterranean and Black Seas.	NOV. 2015
4302 INT302	Mediterranean Sea, Eastern Part.	NOV. 2015

(Information: NMs/Wk. Ed. 42, 48, 49/2021)

III

Notice No. 41/2022

MEDITERRANEAN SEA - ELLÁS - International Chart Series 64 INT1, Symbols Abbreviations Terms used on Hellenic Navy Nautical Charts - Update.

1. Page 80

Section Designation **V** «Index of Hellenic Abbreviations», letter «**Θ**»: **Replace:** «~~ΘΑ, Βορειοανατολικός Northeast~~» and «~~ΘΠ, Αμφίβολο βάθος Sounding doubtful~~», **with:** «**ΘΑ, Θέση Αμφίβολη, Position doubtful**» και «**ΘΠ, Θέση προσεγγίζουσα, Position approximate**».

2. Insert on record of corrections:

- a. The monthly issue No.
- b. Notice No.

CHART: 64 INT1 [*previous update 113/2020*]

(Information: HNHS)

Notice No. 42/2022

MEDITERRANEAN SEA - HELLÁS - Saronikós Kólpos - Nísoi Salamína, Aígina - Submarine Water Pipeline - Restricted Area for Anchoring, Fishing & Diving.

Insert the accompanying block, centred on: 37° 50' N - 023° 30' E.

Chart: 41 INT 3702 [*previous update 68/2021*]

(Information: Peiraiás & Aígina Port Authorities)

III

Notice No. 43/2022

MEDITERRANEAN SEA - HELLÁS - Aigaío Sea - Northwest of Nísos Antímilos - Explosives.

Insert:  , in position: 36° 48' 40",4 N - 024° 04' 56",9 E.

Chart: 41 INT3702 [previous update 42/2022], **415** [previous update 97/2020]

(Information: Mílos Port Authorities)

Notice No. 44/2022

MEDITERRANEAN SEA - HELLÁS - Argolikós Kólpos - Órmos Chéli - Wreck.


Delete:  , in position: 37° 19' 08,8'' N - 023° 09' 17'' E.

Chart: 414 [previous update 61/2020], **135** «ANCHORAGES IN ARGOLIKÓS KÓLPOS AND ÍDHRAS» (Plan «STENÓ SPETSÓN AND LIMÍN KHELÍOY») [previous update 31/2022].

(Information: Chéli Port Authorities)

Notice No. 45/2022

MEDITERRANEAN SEA - HELLÁS - Nótios Evvoikós Kólpos - Lávrio, Stenó Kafiréa - Submarine Power Cable.

Insert submarine power cable:  , joining:

1. 37° 44' 46,1'' N - 024° 03' 59,4'' E (*shore*)
2. 37° 44' 08,5'' N - 024° 05' 05,1'' E
3. 37° 44' 33,2'' N - 024° 06' 19,6'' E
4. 37° 45' 06,7'' N - 024° 06' 36,1'' E
5. 37° 46' 08,3'' N - 024° 07' 48,3'' E
6. 37° 47' 02,5'' N - 024° 08' 21,1'' E
7. 37° 47' 46,7'' N - 024° 09' 25,2'' E
8. 37° 48' 26,8'' N - 024° 12' 20,8'' E
9. 37° 48' 50,2'' N - 024° 13' 11,8'' E
10. 37° 49' 39,3'' N - 024° 16' 56,7'' E

III


11. 37° 50' 05,6'' N - 024° 17' 47,8'' E
12. 37° 54' 30,8'' N - 024° 32' 30,8'' E
13. 37° 55' 08,2'' N - 024° 33' 04,8'' E
14. 37° 56' 45,3'' N - 024° 33' 27,6'' E
15. 37° 57' 35,0'' N - 024° 34' 16,8'' E
16. 38° 02' 28,9'' N - 024° 36' 42,0'' E
17. 38° 04' 15,2'' N - 024° 35' 58,5'' E
18. 38° 04' 15,4'' N - 024° 34' 51,3'' E (*shore*)

Chart: 4 [*previous update 32/2022*]

(Information: ADMIE)

Notice No. 46/2022

MEDITERRANEAN SEA - HELLÁS - Nótios Envoikós Kólpos - Lávrío, Stenó Kafiréa - Submarine Power Cable.

Insert submarine power cable: , joining:

1. 37° 44' 46,1'' N - 024° 03' 59,4'' E (*shore*)
2. 37° 44' 08,5'' N - 024° 05' 05,1'' E
3. 37° 44' 17,1'' N - 024° 06' 01,7'' E
4. 37° 45' 18,8'' N - 024° 06' 50,2'' E
5. 37° 46' 08,3'' N - 024° 07' 48,3'' E
6. 37° 47' 46,7'' N - 024° 09' 25,2'' E
7. 37° 48' 31,7'' N - 024° 12' 37,8'' E
8. 37° 48' 50,2'' N - 024° 13' 11,8'' E
9. 37° 49' 45,7'' N - 024° 17' 15,6'' E
10. 37° 50' 05,8'' N - 024° 17' 47,7'' E
11. 37° 52' 37,6'' N - 024° 26' 27,7'' E
12. 37° 54' 30,8'' N - 024° 32' 30,8'' E
13. 37° 55' 08,2'' N - 024° 33' 04,8'' E
14. 37° 55' 41,8'' N - 024° 33' 03,8'' E
15. 37° 56' 48,6'' N - 024° 33' 31,7'' E
16. 37° 57' 35,0'' N - 024° 34' 16,8'' E
17. 37° 58' 55,7'' N - 024° 34' 42,4'' E
18. 38° 01' 25,3'' N - 024° 36' 05,3'' E
19. 38° 01' 59,2'' N - 024° 36' 33,5'' E
20. 38° 03' 34,6'' N - 024° 36' 32,3'' E
21. 38° 04' 19,9'' N - 024° 35' 50,8'' E
22. 38° 04' 15,4'' N - 024° 34' 51,3'' E (*shore*)

Chart: 33 [*previous update 76/2019*]

(Information: ADMIE)

III

Notice No. 47/2022

MEDITERRANEAN SEA - HELLÁS - Νότιος Εννοϊκός Κόλπος - Λάβριο, Στενό Κafiréa - Submarine Power Cable.

Insert submarine power cable:  , joining:

1. 37° 44' 46,1'' B - 024° 03' 59,4'' A (*shore*)
2. 37° 44' 08,5'' B - 024° 05' 05,1'' A
3. 37° 44' 21,5'' B - 024° 06' 03,8'' A
4. 37° 45' 11,4'' B - 024° 06' 39,4'' A
5. 37° 46' 08,3'' B - 024° 07' 48,3'' A
6. 37° 47' 34,5'' B - 024° 08' 59,6'' A
7. 37° 48' 31,7'' B - 024° 12' 37,8'' A
8. 37° 48' 50,2'' B - 024° 13' 11,8'' A
9. 37° 49' 45,7'' B - 024° 17' 15,6'' A
10. 37° 50' 05,8'' B - 024° 17' 47,7'' A
11. 37° 52' 37,6'' B - 024° 26' 27,7'' A
12. 37° 54' 30,8'' B - 024° 32' 30,8'' A
13. 37° 55' 08,2'' B - 024° 33' 04,8'' A
14. 37° 55' 41,8'' B - 024° 33' 03,8'' A
15. 37° 56' 48,6'' B - 024° 33' 31,7'' A
16. 37° 57' 35,0'' B - 024° 34' 16,8'' A
17. 37° 58' 55,7'' B - 024° 34' 42,4'' A
18. 38° 01' 25,3'' B - 024° 36' 05,3'' A
19. 38° 01' 59,2'' B - 024° 36' 33,5'' A
20. 38° 03' 34,6'' B - 024° 36' 32,3'' A
21. 38° 04' 19,9'' B - 024° 35' 50,8'' A
22. 38° 04' 15,4'' B - 024° 34' 51,3'' A (*shore*)

Chart: 41 **INT3702** [*previous update 43/2022*]

(Information: ADMIE)

Notice No. 48/2022

MEDITERRANEAN SEA - HELLÁS - Νότιος Εννοϊκός Κόλπος - Λάβριο, Στενό Κafiréa - Submarine Power Cable.

Insert submarine power cable:  , joining:

1. 37° 53' 30,0'' N - 024° 29' 20,7'' E (**S** *chart limit*)
2. 37° 54' 30,7'' N - 024° 32' 30,8'' E
3. 37° 55' 08,2'' N - 024° 33' 04,8'' E
4. 37° 55' 47,2'' N - 024° 33' 05,1'' E

III


5. 37° 56' 45,3'' N - 024° 33' 27,6'' E
6. 37° 57' 30,8'' N - 024° 34' 15,4'' E
7. 38° 01' 25,3'' N - 024° 36' 05,3'' E
8. 38° 01' 59,2'' N - 024° 36' 33,5'' E
9. 38° 03' 03,2'' N - 024° 36' 40,3'' E
10. 38° 03' 44,5'' N - 024° 36' 25,8'' E
11. 38° 04' 01,0'' N - 024° 36' 08,6'' E
12. 38° 04' 19,9'' N - 024° 35' 50,8'' E
13. 38° 04' 15,4'' N - 024° 34' 51,3'' E (*shore*)

Chart: **INT3726 333** [*previous update 197/2021*]

(Information: ADMIE)

Notice No. 49/2022

MEDITERRANEAN SEA - HELLÁS - Nótios Envoikós Kólpos - Lávrío, Stenó Kafiréa - Submarine Power Cable.

Insert submarine power cable:  , joining:

1. 37° 55' 48,0'' N - 024° 33' 05,3'' E (**S** chart limit)
2. 37° 56' 30,6'' N - 024° 33' 18,4'' E
3. 37° 57' 00,9'' N - 024° 33' 46,8'' E
4. 37° 57' 30,8'' N - 024° 34' 15,4'' E
5. 38° 01' 25,3'' N - 024° 36' 05,3'' E
6. 38° 01' 59,2'' N - 024° 36' 33,5'' E
7. 38° 02' 28,9'' N - 024° 36' 42,0'' E
8. 38° 03' 34,6'' N - 024° 36' 32,3'' E
9. 38° 04' 01,0'' N - 024° 36' 08,6'' E
10. 38° 04' 19,9'' N - 024° 35' 50,8'' E
11. 38° 04' 15,4'' N - 024° 34' 51,3'' E (*shore*)

Chart: **411 INT3728** [*previous update 197/2021*]

(Information: ADMIE)

III

Notice No. 50/2022

MEDITERRANEAN SEA - HELLÁS - Νότιος Εννοικός Κόλπος - Λάβριο, Στενό Kafiréa - Submarine Power Cable.

Insert submarine power cable:  , joining:

1. 37° 44' 46,1'' N - 024° 03' 59,4'' E (*shore*)
2. 37° 44' 13,1'' N - 024° 04' 45,8'' E
3. 37° 44' 08,5'' N - 024° 05' 05,1'' E
4. 37° 44' 07,8'' N - 024° 05' 25,5'' E
5. 37° 44' 16,8'' N - 024° 06' 01,2'' E
6. 37° 44' 35,9'' N - 024° 06' 23,4'' E
7. 37° 45' 11,4'' N - 024° 06' 39,4'' E
8. 37° 46' 08,3'' N - 024° 07' 48,3'' E
9. 37° 47' 02,5'' N - 024° 08' 21,1'' E
10. 37° 47' 46,7'' N - 024° 09' 25,2'' E
11. 37° 47' 54,6'' N - 024° 10' 00,0'' E (*E chart limit*)

Chart: 412 INT3760 «SARONIKOS GULF» [previous update 29/2022]

(Information: ADMIE)

Notice No. 51/2022

MEDITERRANEAN SEA - HELLÁS - Νότιος Εννοικός Κόλπος - Λάβριο, Στενό Kafiréa - Submarine Power Cable.

1. Insert submarine power cable:  , joining:

1. 37° 44,71' N - 024° 03,95' E (*shore*)
2. 37° 44,67' N - 024° 04,00' E
3. 37° 44,32' N - 024° 04,44' E
4. 37° 44,28' N - 024° 04,49' E
5. 37° 44,24' N - 024° 04,57' E
6. 37° 44,16' N - 024° 04,73' E
7. 37° 44,14' N - 024° 04,81' E
8. 37° 44,11' N - 024° 04,91' E
9. 37° 44,08' N - 024° 05,05' E
10. 37° 44,07' N - 024° 05,39' E
11. 37° 44,07' N - 024° 05,42' E (*SE limit plan B*)

2. Insert submarine power cable:  , joining:

1. 37° 44,71' N - 024° 03,95' E (*shore*)

III

2. 37° 44,32' N - 024° 04,44' E
3. 37° 44,16' N - 024° 04,73' E
4. 37° 44,08' N - 024° 05,05' E
5. 37° 44,07' N - 024° 05,39' E
6. 37° 44,22' N - 024° 05,98' E
7. 37° 44,30' N - 024° 06,03' E
8. 37° 44,54' N - 024° 06,35' E
9. 37° 45,13' N - 024° 06,62' E
10. 37° 45,25' N - 024° 06,80' E
11. 37° 45,37' N - 024° 06,92' E
12. 37° 46,08' N - 024° 07,77' E
13. 37° 46,98' N - 024° 08,31' E
14. 37° 47,14' N - 024° 08,51' E (*N chart limit*)

Chart: 412/10 «APPROACHES-LÁVRIO HARBOUR AND MARÍNA (Pan B «AG. NIKÓLAOS BAY PPC S.A INSTALLATION)» (1), 412/10 «APPROACHES-LÁVRIO HARBOUR AND MARÍNA» (2) [previous update 12/2020] WGS84 DATUM

(Information: ADMIE)

Notice No. 52/2022

MEDITERRANEAN SEA - HELLÁS - Nótios Envoikós Kólpos - Lávrío, Stenó Kafiréa - Submarine Power Cable.

Insert submarine power cable:  , joining:

1. 37° 44' 46,1'' N - 024° 03' 59,4'' E (*shore*)
2. 37° 44' 13,1'' N - 024° 04' 45,8'' E
3. 37° 44' 08,5'' N - 024° 05' 05,1'' E
4. 37° 44' 07,8'' N - 024° 05' 25,5'' E
5. 37° 44' 16,8'' N - 024° 06' 01,2'' E
6. 37° 44' 35,9'' N - 024° 06' 23,4'' E
7. 37° 45' 11,4'' N - 024° 06' 39,4'' E
8. 37° 46' 08,3'' N - 024° 07' 48,3'' E
9. 37° 47' 02,5'' N - 024° 08' 21,1'' E
10. 37° 47' 46,7'' N - 024° 09' 25,2'' E
11. 37° 48' 31,7'' N - 024° 12' 37,8'' E
12. 37° 48' 50,2'' N - 024° 13' 11,8'' E
13. 37° 49' 45,7'' N - 024° 17' 15,6'' E
14. 37° 50' 05,8'' N - 024° 17' 47,7'' E
15. 37° 52' 29,3'' N - 024° 25' 45,9'' E
16. 37° 52' 37,6'' N - 024° 26' 27,7'' E
17. 37° 52' 51,4'' N - 024° 27' 05,5'' E

III

18. 37° 54' 30,7'' N - 024° 32' 30,8'' E
19. 37° 55' 01,0'' N - 024° 33' 01,1'' E
20. 37° 55' 41,8'' N - 024° 33' 03,8'' E
21. 37° 56' 45,3'' N - 024° 33' 27,6'' E
22. 37° 57' 30,8'' N - 024° 34' 15,4'' E
23. 37° 58' 17,9'' N - 024° 34' 27,5'' E
24. 38° 01' 25,3'' N - 024° 36' 05,3'' E
25. 38° 01' 59,2'' N - 024° 36' 33,5'' E
26. 38° 02' 28,9'' N - 024° 36' 42,0'' E
27. 38° 03' 01,5'' N - 024° 36' 40,3'' E (*N chart limit*)


Chart: **INT3732 421** [*previous update 197/2021*]


(Information: ADMIE)


Notice No. 53/2022

**MEDITERRANEAN SEA - HELLÁS - Vóreios Evvoïkός Kólpos - Liménas Arkítsa
- Works - Maritime Limit - Legend.**

Relative Navwarns 1662, 1718/2021

1. Delete:  $\Sigma\pi$ $\Pi\rho$ 1δ, in position: 38° 45' 10,1'' N - 023° 01' 25,0'' E, (on
 $\Pi\rho$

Charts: 313, 3131:  $\Sigma\pi$ $\Pi\rho$).
 $\Pi\rho$

2. Insert:  $\text{Av } \Pi\rho$ 3M (προσρ), in position:
38° 45' 11,6'' N - 023° 01' 15,1'' E.

3. Insert maritime limit, pecked line, joining:

- a. 38° 45' 01" N - 023° 01' 15" E
 - b. 38° 45' 12" N - 023° 01' 15" E
 - c. 38° 45' 19" N - 023° 01' 30" E
 - d. 38° 45' 09,4" - 023° 01' 30" E
- N

4. Delete charted detail, within (a) - (d) above.

5. Insert legend: «*Εκτελούνται έργα (2022)*», in positions:

- a. 38° 45' 11'' N - 023° 01' 34'' E

III

b. 38° 45' 12'' N - 023° 01' 24'' E

Chart: 313/2 «BAYS AND PORTS OF NORTH EVVOÏKÓS GULF FROM OREOÍ CHANNEL TO ARKÍTSA Pt.» (Plan H «ARKÍTSA HARBOUR») [*previous update 33/2022*], **3131** «NORTH EVVOÏKÓS GULF - OREOÍ CHANNEL TO ARKÍTSA Pt.» (1, 2, 5) [*previous update 33/2022*], **313** «NORTH EVVOÏKÓS GULF - CHALKÍS TO TRÍKERI CHANNEL» (1, 2, 5) [*previous update 74/2021*]

(Information: Light House Authorities)

IV

GUIDELINES FOR CORRECTIONS TO THE LIST OF LIGHTS (Edition 2019)

1. The amendments (changes, additions, deletions) to the List of Lights publication are included in volume No IV of the monthly editions of Notices to Mariners and are given in columns, as follows:

a. First Column: The number of the Hellenic List of Lights (light number) which is affected by the amendments is shown. If the number shown does not exist in the List of lights, then it is a new one and its characteristics must be recorded in the corresponding column of the List of Lights, between the ΑΕΦ.

b. Other Columns:

(1) The columns that are not affected are marked with two dashes (--). Data in the columns that are affected should be written down, deleting all old data at the same time.

(2) Instructions for special cases (deleting columns or all columns of a cancelled light) are given in *italics*.

2. It is recommended to record small amendments by hand addition of a new "ΑΕΦ" or larger amendments should be cut out and pasted on the List of Lights.

3. Reference for the record of the monthly corrections is written in the following table.

Notice No. 54/2022

1	2	3	4	5	6	7	8
---	---	---	---	---	---	---	---

1330 - - - - -

N 3948 FI W 10s
1+2=10δ/s

5672 *Delete*

Σμvp

Buoy

6735 7

N 4549.2

IV

UPDATES TO SAILING DIRECTIONS

Notice No. 55/2022

PILOT C´ (1ST EDITION 2011) - MEDITERRANEAN SEA - HELLÁS - Vóreios
Evvoïkós Kólpos - Liménas Arkítsa - Development.

Paragraph 3.53,

R 21-23 Delete: «A green light buoy - 023° 01´.4 E).»

R29 Add: «**Caution advice** due to development works in progress (2022) in liména Arkítsa. The works are marked by green temporary light buoy in position: 38° 45´ 08´´ N - 023° 01´ 13´´ E (WGS-84). Their limits are printed on Chart 313/2. Vessels before entering must contact with port authorities.»

(Information: Light House Authorities)

Notice No. 56/2022

PILOT D´ (1ST EDITION 2010) - MEDITERRANEAN SEA - HELLÁS - Trakikó Sea -
Ávdira small port - Pilot Update.

Paragraph 2.168

line 22-24 Replace: «the west breakwater for 297 m.», **with:** «the west breakwater, which is 440m long, extends to the **SW** for 160 m and then turns to the **SSE** for 280 m.»

line 26 Replace: «2.5», **with:** «1»

line 32-46 Replace: «A channel **light buoys.**», **with:** «The depths along the input axis are 1,2 to 1,8 m. **Caution advice** due to rocky cover/ uncover area is located right for the inbound vessels which extends about 60 metres north of west breakwater. The depths on above part are less than two metres. The area is delimited by three green buoys. In the centre part of the port the depths are about 2,5 m.»

(Information: HNHS)

VI

Notice No. 54/2022

**MEDITERRANEAN SEA - HELLÁS - New Edition, Chart Permanently Withdrawn -
Catalogue of Nautical Charts and Nautical Publications Update - (16th Edition
2019).**

NONE

(Information: HNHS)

VII

**Navigational Warnings for Mediterranean - Black Sea (area III)
in force from March 22nd 2022 to March 29th 2022
Relative Navwarn 13/2022**

TELEMARTES

SECTION A

NAVAREA III Warnings originated from March 22nd 2022 to March 29th 2022:

0121/22 BLACK SEA

- 1.- DRIFTING MINES ARE DETECTED IN NORTH-WESTERN, WESTERN AND SOUTHWESTERN BLACK SEA PARTS, CAUTION ADVISED.
- 2.- CANCEL NAVAREA III 0118/22 AND THIS PARAGRAPH.

0122/22 BLACK SEA

- 1.- POSSIBLE DRIFTING MINES IN THE NORTHWEST, WEST AND SOUTHWEST AREAS OF THE BLACK SEA, CAUTION IS ADVISED.
- 2.- CANCEL NAVAREA III 0121/22 AND THIS PARAGRAPH.

0123/22 EASTERN MEDITERRANEAN SEA - MALTA
CANCEL NAVAREA III 0461/21 AND THIS MSG.

0124/22 BLACK SEA

1. WAR RISK AREA, IN NORTHWESTERN PART OF BLACK SEA TO NORTHERN OF LINE
45-12.2N 029-41.1E
45-11.5N 029-41.4E
45-11.5N 033-10.5E
FROM 19 MAR 22 UNTIL FURTHER NOTICE.
- 2.- CANCEL NAVAREA III 0119/22 AND THIS PARAGRAPH

0125/22 WESTERN MEDITERRANEAN SEA - SARDEGNA

- 1.- FIRING EXERCISE
SARDINIA - SARDINIA SEA - FRASCA CAPE - SEA ZONE `NEW T812` BOUNDED BY FOLLOWINGS POINTS:
39 42.835N - 008 26.778E
39 42.835N - 008 23.178E
39 44.335N - 008 22.478E
39 46.035N - 008 22.678E
39 47.536N - 008 23.778E
39 48.536N - 008 25.178E
39 49.036N - 008 27.978E
39 48.136N - 008 29.978E
39 44.235N - 008 28.878E
DAYS 28, 29, 30,31 MAR22
DAYS 04, 05, 06, 07 APR 22, FROM 05:30 TO 20:30 UTC
DAYS 01, 08 APR 22, FROM 05:30 TO 15:30 UTC

VII

ALL TRANSITING SHIPS BEWARE

2.- CANCEL THIS MSG ON 081630 APR 22.

0126/22 ISTANBUL STRAIT NORTHERN

BLACK SEA

1. ACCORDING TURKEY NW NUM 0306/22 , DRIFTING MINE DETECTED AND DEACTIVATED IN THE NORTH APPROACH OF ISTANBUL STRAIT.

2. IT IS ADVISED FOR ALL SHIPS IN THE VICINITY TO RESPECT TO THE MEASURES AGAINST MINE/MINE LIKE OBJECTS PROMULGATED PREVIOUSLY BY TURKEY NW.

3. IN THIS CONTEXT, IT IS REQUESTED FROM SHIPS IN THE VICINITY TO CONTINUE SHARP LOOK OUT, TO REPORT IMMEDIATELY ANY DETECTION OF DRIFTING MINE OR MINE LIKE OBJECTS TO CLOSER COASTAL RADIO STATIONS IN THE AREA.

4.- CANCEL THIS MSG ON 042359 UTC APR 22.

0127/22 BLACK SEA - ROMANIA

1I.N ACCORDANCE WITH ROMANIA NW NUM 015/22, ON DAY OF 28 MAR 22 IT WAS DETECTED A MINE IN POSITION 44-19-56 N, 29-35-00 E.

2W. IDE BERTH REQUESTED

0128/22 EASTERN MEDITERRANEAN SEA - CYPRUS

CANCEL NAVAREA III 0116/22 AND THIS MSG.

0129/22 LIGURIAN SEA

1.- OCEANOGRAPHIC SURVEY BY O/S DALLAPORTA, FROM 31 MAR 22 TO 04 APR22 ON FOLLOWING STATIONS:

43 50.071N 009 07.090E

44 19.612N 008 43.223E

44 15.370N 008 36.993E

44 09.724N 008 35.442E

44 04.007N 008 29.058E

44 03.818N 008 38.340E

43 57.923N 008 36.854E

44 22.382N 008 51.176E

44 16.174N 008 48.758E

44 10.119N 008 45.041E

44 03.046N 008 45.342E

43 55.627N 008 44.096E

44 20.689N 008 55.851E

44 14.628N 008 54.699E

44 09.045N 008 51.886E

44 02.814N 008 50.324E

44 18.761N 009 02.897E

44 14.835N 009 04.841E

44 09.432N 009 03.506E

44 04.200N 008 59.500E

43 59.600N 008 56.400E

43 55.200N 008 53.500E

43 50.500N 008 50.300E

44 13.874N 009 17.888E

VII

44 11.050N 009 14.700E
44 06.100N 009 11.100E
44 01.700N 009 07.400E
43 57.400N 009 03.800E
43 52.614N 009 00.759E
43 48.700N 008 56.500E
44 11.157N 009 26.381E
44 07.814N 009 23.606E
44 03.300N 009 19.900E
43 57.202N 009 16.259E
43 52.150N 009 14.926E
44 04.263N 009 38.142E
44 01.197N 009 32.300E
43 57.400N 009 27.400E
43 53.800N 009 22.300E
43 48.503N 009 10.529E
43 45.829N 009 03.889E
43 48.937N 009 33.849E
43 46.676N 009 24.620E
43 43.820N 009 14.898E

SHIPPING-FISHING-ANCHORAGE AND EVERY SURFACE/UNDERWATER
ACTIVITY IS DANGEROUS. ALL TRANSITING SHIPS BEWARE.

2.- CANCEL THIS MSG ON 050100 UTC APR 22.

0130/22 MEDITERRANEAN SEA, BLACK SEA AND AZOV SE
NAVAREA III WARNINGS IN FORCE ON 29 MAR 22 AT 0600 UTC.

2020: 0068, 0450.

2021: 0600, 0622, 0743, 0770, 0827, 0863.

2022: 0009, 0010, 0011, 0032, 0055, 0065, 0091, 0092, 0096, 0109, 0117, 0118,
0122, 0124, 0125, 0126, 0127, 0129, 0130.

1.- ONLY THOSE LESS THAN 42 DAYS OLD ARE DAILY BROADCASTED ON
SAFETYNET AT 1200UTC AND 2400UTC.

2.- ALL NAVAREA III WARNINGS IN FORCE ARE AVAILABLE ON THE WEB-SITE
[HTTPS://ARMADA.DEFENSA.GOB.ES/IHM/APLICACIONES/NAVAREAS/INDEX_NAVAREAS_XML_EN.HTML](https://armada.defensa.gob.es/iHM/aplicaciones/navareas/index_navareas_xml_en.html) .

3.- NEW NAVAREA III WARNINGS ARE ALSO PRINTED IN THE WEEKLY EDITION
OF SPANISH NOTICES TO MARINERS (SECTION 5).

4.- CANCEL THIS MESSAGE ON 042359 UTC APR22.

VII

SECTION B

Summary of drilling rigs updated to NAVAREA III 0130/22 warning.

Mediterranean Sea S/SE.

Maridive 520	31-24,0N	030-12,3E
Sneferu	31-26,2N	032-58,0E
P. Fouad	31-30,9N	032-31,6E
Scarabeo 6	31-36,0N	030-00,1E
Atwood Aurora	31-36,3N	030-04,7E
Ensco DS-6	31-36,6N	029-50,3E
Karous	31-37,8N	032-14,1E
Mari-B	31-44,9N	034-18,3E
Maersk Gardein	31-46,0N	030-34,5E
JP Bussel	31-46,1N	031-20,6E
Temsah SE-1	31-48,4N	031-18,4E
Senefru	31-48,9N	030-56,1E
Rosetta 1	31-50,8N	030-31,2E
Ocean Lexington	31-53,2N	031-53,4E
El Qaher-1	31-54,3N	031-54,0E
Adriatic 4	31-55,5N	032-31,3E
Maersk Discoverer	32-03,3N	032-18,7E
Discoverer Americas	32-15,5N	028-38,7E
Atwood Beacom	32-53,8N	035-01,1E
Saipem 10000	32-59,6N	032-16,6E
Pride North America	33-00,3N	033-43,3E
Stena Drill Max	33-13,5N	034-17,3E
Estruc. Didon	33-47,4N	011-53,0E
Hasdrubal	34-08,9N	011-36,6E
Miskar	34-22,4N	011-52,0E
Key Singapore	35-55,4N	014-49,3E
HALK EL MENZEL	35-55,6N	011-33,7E
SATURN	44-04,1N	029-58,0E
URANUS	44-04,1N	029-58,1E

Adriatic Sea-Ionian Sea.

AQUILA 2	40-55,8N	018-19,6E
Bonaccia	43-35,5N	014-21,5E
LABIN	44-04,1N	014-00,2E
Annalisa	44-10,2N	013-06,8E
Steward	44-12,8N	012-46,5E
Annabella	44-13,7N	013-04,7E
Morena I	44-13,8N	012-28,9E
Key Manhattan	44-18,6N	012-37,6E

VII

Ika-A	44-21,5N	013-29,3E
Labin	44-24,3N	013-26,3E
Ida-B	44-26,8N	013-29,1E
Armida 1	44-28,5N	012-26,9E
TEA	44-30,0N	013-01,1E
Irina	44-31,7N	013-22,8E
Ana	44-41,0N	013-16,1E
Ivana B	44-41,2N	013-13,1E
Vesna	44-41,2N	013-19,1E
Ivana E	44-44,7N	013-14,8E
IVANA D	44-47,1N	013-15,8E
Izabela South	44-57,5N	013-09,1E
Ocean King	44-58,5N	013-08,0E
Izabela North	44-58,8N	013-07,8E

Azov Sea-Black Sea

Globetrotter 2	43-04,1N	029-28,6E
Deepwater Champion	43-52,1N	030-45,6E
ANA	44-04,3N	029-58,2E
Tavrida	45-21,4N	030-54,2E
B-312	45-34,2N	032-47,3E
Ukraine (B-319)	45-35,4N	032-42,8E
Number 11	45-40,5N	031-41,1E
Sivash	45-42,4N	031-52,6E
Number 10	45-42,7N	031-51,5E
Geolog-1	46-31,8N	037-01,0E

ISSN: 2653-9209