



HELLENIC NOTICES TO MARINERS

Monthly Edition 2

28th February 2022

Notices from 28 up to 39

CONTENTS

	Page
I Index of Hellenic Notices to Mariners	3
II Publication List	5
III Updates to Nautical Charts	6
IV Updates to List of Lights	8
V Amendments to Sailing Directions	11
VI Updates to Catalogue of Nautical Charts and Publications	12
VII Navwarn NAVAREA III	13

Post: HYDROGRAPHIC SERVICE
SAFETY OF NAVIGATION DIVISION
TGN 1040, ATHENS

Phone: (+30) 210 655 1772
(+30) 210 655 1806

e-mail: nasf_hnhs@navy.mil.gr

Web: www.hnhs.gr

Captain D. Efsthathiou HN
Director

The information provided with the notices to mariners is related to nautical charts and nautical publications issued by the H.N.H.S and must be depicted in its nautical charts and other navigational publications.

The geographic positions referred to in this publication are related to the largest - scale chart, unless stated otherwise.

The limits of sectors and of arcs of visibility, and the alignment of direction lights and leading lights, are given **as seen by an observer from seaward**.

All bearings refer to the true compass and are measured clockwise from 000° to 359°.

Responsibility for publication of Annual Notices to Mariners and Monthly Volumes is undertaken by the Safety of Navigation Division of the HNHS.

Mariners are kindly requested to immediately notify the Hellenic Navy Hydrographic Service (T.G.N 1040 Tel: (+30) 210 655 1771, in case they discover either new or possible navigational dangers.

Unlit or unreliable lights must be reported immediately to: Lighthouse Authorities 18510 PIRAEUS.

In addition to postal methods the following communications methods are also available.

Tel: (+30) 210 4581508, e-mail: yfepix@navy.mil.gr with notification to the Hydrographic Service. This kind of information is crucial and contributes to safety of navigation.

Notices, NAVTEX messages, Navwarns to mariners, Weather bulletins (METEO) and Bulletin messages for leisure boats, are available on www.hnhs.gr.

Users can supply the Annual Notice to Mariners as well as the monthly edition (not free of charge) as it is defined in the Nautical Publications of the Hellenic Navy Hydrographic Service.

**INDEX OF HELLENIC NOTICES TO MARINERS (NtMs)
AFFECTING NAUTICAL CHARTS AND PUBLICATIONS**

NOTICES	PAGES	CHART No - NAUTICAL PUBLICATIONS
28	5	B.A CHART: 1589 INT3160, 2980
29	6	CHART: 412 INT3760
30	6	CHART: INT3738 431
31	6	CHART: 135
32	7	CHART: 4
33	7	CHART: 313/2, 3131
34	7	CHART: 4511, 4512
35	8	LIST OF LIGHTS
36	11	PILOT VOL. B´
37	11	PILOT VOL. D´
38	11	PILOT VOL. D´
39	12	Catalogue of Nautical Charts & Nautical Publications

**INDEX OF HELLENIC NAUTICAL CHARTS AND
PUBLICATIONS BEING AFFECTED BY THE HELLENIC
NOTICES TO MARINERS (NtMs)**

CHART No - NAUTICAL PUBLICATIONS	NOTICES
B. A CHART: 1589 INT3160, 2980	28
CHART: 4	32
CHART: 135	31
CHART: 313/2	33
CHART: 412 INT3760	29
CHART: INT3738 431	30
CHART: 3131	33
CHART: 4511	34
CHART: 4512	34
LIST OF LIGHTS	35
PILOT VOL. B´	36
PILOT VOL. D´	37
PILOT VOL. D´	38
Catalogue of Nautical Charts & Nautical Publications	39

II

Notice No. 28/2022

MEDITERRANEAN SEA - HELLÁS - Edition/ New Edition - Permanently Withdrawn Admiralty Chart.

1. Published and available the follow Admiralty Chart:

Chart Number	Title	Scale 1:	Edition/ N. Edition
1589 INT3160	Mediterranean Sea, Spain - South Coast, Almeria.	10,000	SEP. 2021
2980	Spain, South West Coast, Río Guadalquivir - Huerta del Rincón to Sevilla.		SEP. 2021
	A. Huerta del Rincón to Gelves.	7,500	
	B. Esclusa.	5,000	
	C. Punda de Don Isaías to Puente de San Telmo.	7,500	

2. Admiralty Chart Permanently Withdrawn:

Chart Number	Title	Edition/ N. Edition
1589 INT3160	Mediterranean Sea, Spain - South Coast Almeria.	JUL. 1987
2980	Spain, South West Coast, Río Guadalquivir - Huerta del Rincón to Sevilla.	APR. 2017

(Information: NtMs/Wk. Ed. 38/2021)

III

Notice No. 29/2022

MEDITERRANEAN SEA - HELLÁS - Saronikós Kólpos - Nísoi Salamína, Aígina - Submarine Water Pipeline - Restricted Area for Anchoring, Fishing & Diving.

Relative Navwarns 1584, 1869/2021

Insert the accompanying block, centred on: 37° 50' N - 023° 30' E.

Chart: 412 INT 3760 «SARONIKÓS GULF» [*previous update 17/2022*]

(Information: Peiraiás & Aígina Port Authorities)

Notice No. 30/2022

MEDITERRANEAN SEA - HELLÁS - Nísos Kríti - Kólpos Kíssamou - Wreck.

Relative Navwarn 158/2022


Insert:  , in position: 35° 30' 16,7'' N - 023° 41' 25,6'' E.

Chart: INT 3738 431 [*previous update 193/2021*] **WGS84** DATUM.

(Information: Chaniá Port Authorities)

Notice No. 31/2022

MEDITERRANEAN SEA - HELLÁS - Argolikós Kólpos - Órmos Chéli - Wreck.

Relative Navwarn 1421/2018


Insert:  , in position: 37° 19' 18,9'' N - 023° 09' 17,6'' E.

Chart: 135 «ANCHORAGES IN ARGOLIKÓS KÓLPOS AND ÍDHRAS» (Plan «STENÓ SPETSÓN AND LIMÍN KHELÍOY») [*previous update 125/2017*].

(Information: Chéli Port Authorities)

III

Notice No. 32/2022

MEDITERRANEAN SEA - HELLÁS - Aigaío Sea - North of Nísos Kríti - Wreck.


Insert symbol:  , in position: 35° 57' 13,8" N - 024° 29' 21,6" E.

Chart: 4 [*previous update 67/2021*]

(Information: HNHS)

Notice No. 33/2022

MEDITERRANEAN SEA - HELLÁS - North Évvoia - Díavlos Oreón - Marine Farm.

Relative Navwarn 197/2022

Insert:  , centred on: 38° 54' 24" N - 022° 57' 22" E.

Chart: 313/2 «BAYS AND PORTS OF NORTH EVVOIKÓS GULF FROM OREOÍ CHANNEL TO ARKÍTSA Pt.» (Plan A «OREOÍ CHANNEL») [*previous update 112/2019*], **3131** «NORTH EVVOIKÓS GULF OREOÍ CHANNEL TO ARKÍTSA Pt.» [*previous update 112/2019*]

(Information: Light House Authorities)

Notice No. 34/2022

MEDITERRANEAN SEA - HELLÁS - Southeast Aigaío Sea - Kos Island - North Coast - Foul.

Insert: # , in position: 36° 53' 36" N - 027° 09' 50" E.

Chart: 4511 [*previous update 116/2019*], **4512** [*previous update 156/2020*].

(Information: Kos Port Authorities)

IV

GUIDELINES FOR CORRECTIONS TO THE LIST OF LIGHTS (Edition 2019)

1. The amendments (changes, additions, deletions) to the List of Lights publication are included in volume No IV of the monthly editions of Notices to Mariners and are given in columns, as follows:

a. First Column: The number of the Hellenic List of Lights (light number) which is affected by the amendments is shown. If the number shown does not exist in the List of lights, then it is a new one and its characteristics must be recorded in the corresponding column of the List of Lights, between the ΑΕΦ.

b. Other Columns:

(1) The columns that are not affected are marked with two dashes (--). Data in the columns that are affected should be written down, deleting all old data at the same time.

(2) Instructions for special cases (deleting columns or all columns of a cancelled light) are given in *italics*.

2. It is recommended to record small amendments by hand addition of a new “ΑΕΦ” or larger amendments should be cut out and pasted on the List of Lights.

3. Reference for the record of the monthly corrections is written in the following table.

Notice No. 35/2022

1	2	3	4	5	6	7	8
1360 N 3919	--	38 15.59 21 43.97	--	9	-	Height 8.5m.	--
1364 N 3919.2	--	--	--	10	-	Height 9m.	--
1365 N 3920	--	--	--	4	-	Height 3.4m.	--
1390 N 3926	--	--	--	8	-	Height 6.8m.	--
2070 N 3996	--	--	--	-	-	Height 17.2m.	--
4112 N 4106	--	--	--	-	-	Height 5m.	--

IV

1	2	3	4	5	6	7	8
4114 N 4106.2	--	--	--	-	-	Height 5.8m.	--
4120 N 4107	--	--	--	-	-	Height 7.2m.	--
4124 N 4107.5	--	37 34.94 22 44.93	--	9	-	Metal column. Height 6.6m. Fig. 22.	--
4130 N 4108	--	--	--	-	-	Height 6.1m.	--
4140 N 4109	--	--	--	-	-	Height 6.7m.	--
4150 <i>Σύψα</i> <i>Buoy</i>	--	37 34.06 22 47.44	--	-	-		--
4173 N 4110.6	--		--	-	-	Height 5m.	--
4410 N 4141.2	--	37 34.51 23 23.47	--	-	-	Height 5.8m.	--
4411 N 4141.3	--	--	--	-	-	Height 5.8m.	--
4412 N4141.35	--	--	--	-	-	Height 6.4m.	--
4415 N4141.37	--	37 34.77 23 23.58	--	-	-	Height 6.1m.	--
4988 N 4192	--	--	--	-	-	Metal column. Height 3m. Fig. 22.	--
6353.2 N.....	--	40 31.59 22 56.79	--	-	-		--
6353.3 N.....	--	40 31.36 22 56.72	--	-	-		--

IV

1	2	3	4	5	6	7	8
6734 N4549.22	--	40 55.82 24 58.18	--	7	-	--	--
6735 N 4549.2	--	--	--	7	-	--	--
7375 N 4640.5	--	--	--	-	-	--	Extinguished (2021)
7565 N 4692.5	--	--	--	-	-	--	--

V

UPDATES TO SAILING DIRECTIONS

Notice No. 36/2022

PILOT B´ (E´ EDITION 2019) - MEDITERRANEAN SEA - HELLÁS - Saronikós Kólpos - Nísoi Salamína, Aígina - Submarine Water Pipeline - Restricted Area for Anchoring, Fishing & Diving.

The above NtMs concerns the sailing direction Vol. B´ which is only available in Greek language.

(Information: Peiraiás & Aígina Port Authorities)

Notice No. 37/2022

PILOT D´ (1ST EDITION 2010) - MEDITERRANEAN SEA - HELLÁS - Aigaío Sea - Chíos Island - Kardámyla - Órmos Mármaro - Port Development.

Replace the text of NtMs 189/2020 (Mon. Ed. 12/2020) with the following:

Paragraph 5.79 line L16

After: «jetty.», **Add:** «Works are in progress (2020) for the extension of windward breakwater. The works are marked by temporary flashing green light buoy.»

(Information: HNHS)

Notice No. 38/2022

PILOT D´ (1ST EDITION 2010) - MEDITERRANEAN SEA - HELLÁS - Aigaío Sea - Nísos Léros Island - Órmos Parthéni - Moorings.

Paragraph 7.119,

Line R 35 - 36 Delete: «Three lit mooring..... naval vessels.».

(Information: HNHS)

VI

Notice No. 39/2022

**MEDITERRANEAN SEA - HELLÁS - New Edition, Chart Permanently Withdrawn -
Catalogue of Nautical Charts and Nautical Publications Update - (16th Edition
2019).**

NONE

(Information: HNHS)

VII

**Navigational Warnings for Mediterranean - Black Sea (area III)
in force from February 22nd 2022 to March 1st 2022
Relative Navwarn 13/2022**

TELEMARTES

SECTION A

NAVAREA III Warnings originated from February 22nd 2022 to March 1st 2022:

0085/22 STRAIT OF GIBRALTAR

- 1.- TARIFA NAVTEX IS WORKING PROPERLY.
- 2.- CANCEL NAVAREA III 0082/22 AND THIS MSG.

0086/22 WESTERN MEDITERRANEAN SEA - SARDEGNA

- 1.- LIGHTHOUSE, SPARTIVENTO CAPE, NR. 1310 (E1072) ADLL IS NOT WORKING. ALL TRANSITING SHIPS BEWARE.

0087/22 WESTERN MEDITERRANEAN SEA - SARDEGNA

- 1.- FIRING EXERCISES, AS FOLLOW:
DAYS 21-22-23-24-28 FEB22 AND 01-02-03-07-08-09-10 MAR22
FROM 0630 TO 2100 UTC
DAY 25 FEB22 AND 04 MAR22
FROM 0630 TO 1630 UTC, IN AREA BOUNDED BY:
39 42.835N 008 26.778E
39 42.835N 008 23.178E
39 44.335N 008 22.478E
39 46.035N 008 22.678E
39 47.536N 008 23.778E
39 48.536N 008 25.178E
39 49.036N 008 27.978E
39 48.136N 008 29.978E
39 44.235N 008 28.878E
CAUTION ADVISED.
- 2.- CANCEL THIS MSG ON 102200 UTC MAR22.

0088/22 AZOV SEA

CANCEL NAVAREA III 0056/22 AND THIS MSG

0089/22 BLACK SEA

1. NAVAL TRAINING, FROM 222100 UTC FEB22 THRU 122100 UTC MAR22, IN AREAS BOUNDED BY:
A.
44-39.0N 035-51.0E
44-52.0N 036-26.0E
44-06.0N 036-26.0E

VII

43-53.0N 035-48.0E

B.

44-54.0N 036-33.0E

44-09.0N 036-33.0E

44-29.0N 037-33.0E

C.

43-47.0N 035-48.0E

44-27.0N 037-43.0E

43-26.5N 037-55.0E

43-39.0N 036-55.0E

43-30.0N 035-48.0E

CAUTION ADVISED

2. CANCEL THIS MSG 122200 UTC MAR22.

0090/22 WESTERN MEDITERRANEAN SEA - SARDEGNA

CANCEL NAVAREA III 0086/22 AND THIS MSG.

0091/22 EASTERN MEDITERRANEAN SEA - CYPRUS

1.- FIRING EXERCISES AS FOLLOW:

DAYS 01 TO 05, 08, 10, 15, 17, 22, 24, 29 AND 31 MAR FROM 0600 TO 2100 UTC,
IN AREA BOUNDED BY

35-40N 35-00E

35-40N 35-20E

34-40N 35-36E

34-43N 34-40E

DAYS 01 TO 05, 08, 10, 15, 17, 22, 24, 29 AND 31 MAR FROM 0500 TO 2100 UTC,
IN AREA BOUNDED BY:

34-00N 33-10E

34-00N 33-50E

33-35N 33-50E

33-35N 33-10E

DAYS 282100 UTC FEB TO 312100 UTC MAR IN AREA BOUNDED BY:

35-20N 35-27E

35-20N 35-36E

35-05N 35-36E

35-05N 35-27E

DAYS 08, 11, 18, 23 AND 30 MAR FROM 0600 TO 2100 UTC IN AREA BOUNDED
BY:

35-37N 30-00E

35-37N 30-31E

35-16N 30-31E

35-16N 30-00E

CAUTION ADVISED

2.- CANCEL THIS MSG ON 312200 UTC MAR 22.

0092/22 BLACK SEA - NORTHWESTERN PART

1.- DUE TO MINE DANGER NAVIGATION PROHIBITED UNTILL FURTHER NOTICE
IN AREA BOUNDED BY:

A

46-04.0N 033-12.8E

VII

46-03.1N 033-13.9E

45-55.6N 033-08.1E

45-57.3N 032-54.5E

46-00.9N 033-06.8E

B

46-06.4N 032-05.4E

45-57.4N 032-53.3E

45-49.2N 032-47.0E

45-59.7N 032-02.4E

C

46-09.4N 032-06.6E

46-07.0N 032-05.5E

45-58.2N 032-54.2E

45-59.5N 033-05.5E

46-00.9N 033-05.5E

46-00.9N 033-04.8E AND COASTLINE

D

46-32.4N 031-01.2E

46-32.6N 031-26.3E

46-28.0N 031-27.9E

46-27.9N 031-00.8E

E

46-34.9N 031-30.5E

46-35.6N 031-29.6E

46-34.7N 031-26.1E

46-28.1N 031-28.4E

46-21.8N 031-30.3E

46-22.2N 031-31.9E AND COASTLINE

F

46-35.8N 031-01.0E

46-34.5N 031-00.5E

46-35.7N 031-05.7E

46-35.2N 031-05.9E

46-34.9N 031-21.7E

46-35.5N 031-21.7E

46-35.5N 031-23.3E

46-34.7N 031-25.1E

46-36.2N 031-30.7E

46-36.7N 031-31.8E AND COASTLINE

G

46-31.5N 030-44.2E

46-31.7 N 030-46.6E

46-30.9 N 030-49.8E

46-33.4 N 030-59.7E

46-36.0N 031-00.8E AND COASTLINE

0093/22 BLACK SEA

1.- WAR RISK AREA IN NORTHWESTERN PART OF BLACK SEA TO NORTH OF
PARALLEL 45-21N

FROM 240400 UTC FEB 22 UNTIL FURTHER NOTICE.

VII

0094/22 STRAIT OF GIBRALTAR

1.- TARIFA NAVTEX STATION OUT OF SERVICE. COASTAL WARNINGS AVAILABLE BY LAS PALMAS RADIO STATION, IN MF.

0095/22 WESTERN MEDITERRANEAN SEA - ALGERIA

1.- LIGHTHOUSE OF CAP FALCON, IN 35 46.3N 000 47.9W, FUNCTION WITH A FIXED RHYTHM.

0096/22 BLACK SEA

1. NAVAL TRAINING, 01 THRU 31 MAR22, FROM 0500 TO 1700 UTC DAILY EXCEPT SUNDAYS. NAVIGATION TEMPORARILY DANGEROUS IN AREA BOUNDED BY:

45-03.5N 036-17.0E

44-57.5N 036-23.0E

44-45.0N 036-24.0E

44-45.0N 035-50.0E

45-00.0N 035-50.0E AND COASTLINE

2. CANCEL THIS MESSAGE 311800 UTC MAR 22.

0097/22 LIGURIAN SEA

CANCEL NAVAREA 0077/22 AND THIS MSG.

0098/22 MEDITERRANEAN SEA, BLACK SEA AND AZOV SE

NAVAREA III WARNINGS IN FORCE ON 01 MAR 22 AT 0600 UTC.

2020: 0068, 0450.

2021: 0441, 0461, 0600, 0617, 0622, 0743, 0770, 0793, 0794, 0827, 0863, 0887, 0903, 0904, 0905.

2022: 0009, 0010, 0011, 0032, 0055, 0065, 0081, 0083, 0087, 0089, 0091, 0092, 0093, 0094, 0095, 0096, 0098.

1.- ONLY THOSE LESS THAN 42 DAYS OLD ARE DAILY BROADCASTED ON SAFETYNET AT 1200UTC AND 2400UTC.

2.- ALL NAVAREA III WARNINGS IN FORCE ARE AVAILABLE ON THE WEB-SITE WWW.ARMADA.MDE.ES/IHM/.

3.- NEW NAVAREA III WARNINGS ARE ALSO PRINTED IN THE WEEKLY EDITION OF SPANISH NOTICES TO MARINERS (SECTION 5).

4.- CANCEL THIS MESSAGE ON 072359 UTC MAR22.

VII

SECTION B

Summary of drilling rigs updated to NAVAREA III 0098/22 warning.

Mediterranean Sea S/SE.

Maridive 520	31-24,0N	030-12,3E
Sneferu	31-26,2N	032-58,0E
P. Fouad	31-30,9N	032-31,6E
Scarabeo 6	31-36,0N	030-00,1E
Atwood Aurora	31-36,3N	030-04,7E
Ensco DS-6	31-36,6N	029-50,3E
Karous	31-37,8N	032-14,1E
Mari-B	31-44,9N	034-18,3E
Maersk Gardein	31-46,0N	030-34,5E
JP Bussel	31-46,1N	031-20,6E
Temsah SE-1	31-48,4N	031-18,4E
Senefru	31-48,9N	030-56,1E
Rosetta 1	31-50,8N	030-31,2E
Ocean Lexington	31-53,2N	031-53,4E
El Qaher-1	31-54,3N	031-54,0E
Adryatic 4	31-55,5N	032-31,3E
Maersk Discoverer	32-03,3N	032-18,7E
Discoverer Americas	32-15,5N	028-38,7E
Atwood Beacom	32-53,8N	035-01,1E
Saipem 10000	32-59,6N	032-16,6E
Pride North America	33-00,3N	033-43,3E
Stena Drill Max	33-13,5N	034-17,3E
Estruc. Didon	33-47,4N	011-53,0E
Hasdrubal	34-08,9N	011-36,6E
Miskar	34-22,4N	011-52,0E
Key Singapore	35-55,4N	014-49,3E
HALK EL MENZEL	35-55,6N	011-33,7E
SATURN	44-04,1N	029-58,0E
URANUS	44-04,1N	029-58,1E

Adriatic Sea-Ionian Sea.

AQUILA 2	40-55,8N	018-19,6E
Bonaccia	43-35,5N	014-21,5E
Key Manhattan	43-49,6N	013-51,8E
LABIN	44-04,1N	014-00,2E
Annalisa	44-10,2N	013-06,8E
Steward	44-12,8N	012-46,5E
Annabella	44-13,7N	013-04,7E
Morena I	44-13,8N	012-28,9E

VII

Ika-A	44-21,5N	013-29,3E
Labin	44-24,3N	013-26,3E
Ida-B	44-26,8N	013-29,1E
Armida 1	44-28,5N	012-26,9E
TEA	44-30,0N	013-01,1E
Irina	44-31,7N	013-22,8E
Ana	44-41,0N	013-16,1E
Ivana B	44-41,2N	013-13,1E
Vesna	44-41,2N	013-19,1E
Ivana E	44-44,7N	013-14,8E
IVANA D	44-47,1N	013-15,8E
Izabela South	44-57,5N	013-09,1E
Ocean King	44-58,5N	013-08,0E
Izabela North	44-58,8N	013-07,8E

Azov Sea-Black Sea

Globetrotter 2	43-04,1N	029-28,6E
Deepwater Champion	43-52,1N	030-45,6E
ANA	44-04,3N	029-58,2E
Tavrida	45-21,4N	030-54,2E
B-312	45-34,2N	032-47,3E
Ukraine (B-319)	45-35,4N	032-42,8E
Number 11	45-40,5N	031-41,1E
Sivash	45-42,4N	031-52,6E
Number 10	45-42,7N	031-51,5E
Geolog-1	46-31,8N	037-01,0E

ISSN: 2653-9209