



HELLENIC NOTICES TO MARINERS

Monthly Edition 1

31st January 2022

Notices from 15 up to 27

CONTENTS

	Page
I Index of Hellenic Notices to Mariners	3
II Publication List	5
III Updates to Nautical Charts	7
IV Updates to List of Lights	10
V Amendments to Sailing Directions	11
VI Updates to Catalogue of Nautical Charts and Publications	13
VII Navwarn NAVAREA III	14

Post: HYDROGRAPHIC SERVICE
SAFETY OF NAVIGATION DIVISION
TGN 1040, ATHENS

Phone: (+30) 210 655 1772
(+30) 210 655 1806

e-mail: nasf_hnhs@navy.mil.gr

Web: www.hnhs.gr

Commodore D. Evangelidis HN
Director

The information provided with the notices to mariners is related to nautical charts and nautical publications issued by the H.N.H.S and must be depicted in its nautical charts and other navigational publications.

The geographic positions referred to in this publication are related to the largest - scale chart, unless stated otherwise.

The limits of sectors and of arcs of visibility, and the alignment of direction lights and leading lights, are given **as seen by an observer from seaward**.

All bearings refer to the true compass and are measured clockwise from 000° to 359°.

Responsibility for publication of Annual Notices to Mariners and Monthly Volumes is undertaken by the Safety of Navigation Division of the HNHS.

Mariners are kindly requested to immediately notify the Hellenic Navy Hydrographic Service (T.G.N 1040 Tel: (+30) 210 655 1771, in case they discover either new or possible navigational dangers.

Unlit or unreliable lights must be reported immediately to: Lighthouse Authorities 18510 PIRAEUS.

In addition to postal methods the following communications methods are also available.

Tel: (+30) 210 4581508, e-mail: yfepix@navy.mil.gr with notification to the Hydrographic Service. This kind of information is crucial and contributes to safety of navigation.

Notices, NAVTEX messages, Navwarns to mariners, Weather bulletins (METEO) and Bulletin messages for leisure boats, are available on www.hnhs.gr.

Users can supply the Annual Notice to Mariners as well as the monthly edition (not free of charge) as it is defined in the Nautical Publications of the Hellenic Navy Hydrographic Service.

**INDEX OF HELLENIC NOTICES TO MARINERS (NtMs)
AFFECTING NAUTICAL CHARTS AND PUBLICATIONS**

NOTICES	PAGES	CHART No - NAUTICAL PUBLICATIONS
15	5	B.A CHART: 205 INT3492, 354 INT3361, 355 INT3362, 2243, 3035
16	7	CHART: 412/2
17	7	CHART: 412 INT3760, 232
18	8	CHART: 145, 412/2, 412/6
19	8	CHART: 423/1
20	9	CHART: 312/1 INT3768
21	9	CHART: 332/1
22	10	LIST OF LIGHTS
23	11	PILOT VOL. A´
24	11	PILOT VOL. B´
25	11	PILOT VOL. B´
26	12	PILOT VOL. D´
27	13	Catalogue of Nautical Charts & Nautical Publications

**INDEX OF HELLENIC NAUTICAL CHARTS AND
PUBLICATIONS BEING AFFECTED BY THE HELLENIC
NOTICES TO MARINERS (NtMs)**

CHART No - NAUTICAL PUBLICATIONS	NOTICES
B. A CHART: 205 INT3492, 354 INT3361, 355 INT3362, 2243, 3035	
CHART: 145	18
CHART : 232	17
CHART : 312/1 INT3768	20
CHART : 332/1	21
CHART : 412 INT3760	17
CHART : 412/2	16,18
CHART : 412/6	18
CHART : 423/1	19
LIST OF LIGHTS	22
PILOT VOL. A´´	23
PILOT VOL. B´	24
PILOT VOL. B´	25
PILOT VOL. D´	26
Catalogue of Nautical Charts & Nautical Publications	27

II

**Notice No. 15/2022
MEDITERRANEAN SEA - HELLÁS - Edition/ New Edition -
Permanently Withdrawn Admiralty Chart.**

1. Published and available the follow Admiralty Chart:

Chart Number	Title	Scale 1:	Edition/ N. Edition
205 INT3492	Greece and Albania, Approaches to Nísos Kérkyra and Nísoi Paxoí. Vóreio Stenó Kérkyras.	150,000 25,000	AUG. 2021
354 INT3361	Italy - West Coast, Port of Genova West Part.	10,000	JUL. 2021
355 INT3362	Italy - West Coast, Port of Genova East Part.	10,000	JUL. 2021
2243	Black Sea - Ukraine, Odesa, Chornomors´k and Approaches. A. Odesa. B. Chornomors´k. C. Approaches.	 10,000 15,000 50,000	AUG. 2021
3035	Spain - Islas Baleares, Mallorca, Palma.	10,000	SEP. 2021

2. Admiralty Chart Permanently Withdrawn:

Chart Number	Title	Edition/ N. Edition
205 INT3492	Greece and Albania, Approaches to Nísos Kérkyra and Nísoi Paxoí.	APR. 2008
354 INT3361	Italy - West Coast, Port of Genova West Part.	JAN. 2017
355 INT3362	Italy - West Coast, Port of Genova East Par	JAN. 2017

II


- | | | |
|-------------|---|-----------|
| 2243 | Black Sea - Ukraine, Odesa,
Chornomors'k and Approaches. | NOV. 2018 |
| 3035 | Spain - Islas Baleares, Mallorca, Palma. | JAN. 2020 |

(Information: NMs/Wk. Ed. 30, 34, 37/2021)

III

Notice No. 16/2022

MEDITERRANEAN SEA - HELLÁS - Saronikós Kólpos - Stenó Nafstáthmou Salamínas - Nísos Salamína - Ákra Pouída - Moorings

Delete: , in positions:

- a. 37° 57' 11,8'' N - 023° 33' 15,3'' E
- b. 37° 57' 10,1'' N - 023° 33' 14,5'' E
- c. 37° 57' 08,7'' N - 023° 33' 07,6'' E
- d. 37° 57' 12,0'' N - 023° 33' 08,5'' E
- e. 37° 57' 13,1'' N - 023° 33' 09,0'' E
- f. 37° 57' 22,7'' N - 023° 32' 58,6'' E
- g. 37° 57' 24,9'' N - 023° 32' 59,2'' E

Chart: 412/2 [previous update 180/2021]


(Information: HNHS)

Notice No. 17/2022

MEDITERRANEAN SEA - HELLÁS - Saronikós Kólpos - Kólpos Kenchreón - Ákra Ágioi Theódoroi - Oil Submarine Pipelines - Moorings.


Relative Navwarn 1834/2021

Πετρ


1. Insert: , joining:

- a. 37° 55' 03,3" N - 023° 05' 04,6" E (coast).
- b. 37° 54' 47,7" N - 023° 05' 07,5" E (**S** plan limit).

Πετρ

2. Insert: , joining:

- a. 37° 55' 03,3" N - 023° 05' 04,6" E (coast).
- b. 37° 54' 38,5" N - 023° 05' 09,2" E.

3. Insert:  (7 ναύδετα), in position:
37° 54' 30,9" N - 023° 05' 00" E.

III

Chart: 412 INT 3760 «SARONIKÓS GULF» (Plan «AG. THEÓDOROI OIL TERMINAL») (1), **412 INT 3760** «SARONIKÓS GULF» (2, 3) [*previous update 198/2021*], **232** «KORINTHIAKÓS GULF PSAROMÝTA C. TO KÓRINTHOS CANAL» (2, 3) [*previous update 55/2021*].

(Information: Motor oil)

Notice No. 18/2022

MEDITERRANEAN SEA - HELLÁS - Saronikós Kólpos - South of Psyttáieia Island - Depth.

Relative Navwarn 1411/2020

1. Insert depth: **27₅** , in position: 37° 56' 24,01" N - 023° 36' 42,65" E.
2. Replace depth: **28**, with depth: **27₅**, in position:
37° 56' 24,01" N - 023° 36' 42,65" E.

Chart: 145 (1) [*previous update 180/2021*], **412/2** (2) [*previous update 16/2022*], **412/6** (2) [*previous update 180/2021*],

(Information: HNHS)

Notice No. 19/2022

MEDITERRANEAN SEA - HELLÁS - Aigaío Sea - Náxos Island - Órmos Náxou - Update.

Delete: ⚓ , in position: 37° 05' 57" N - 025° 21' 50" E.


Chart: 423/1 [*previous update 68/2020*].

(Information: Náxos Port Authorities)

III

Notice No. 20/2022

MEDITERRANEAN SEA - HELLÁS - Pagasitikós Kólpos - Vólos Harbour - Buoy.

Delete: *FY* , in position:

39° 21' 06,1'' N - 022° 56' 11,3'' E.

Chart: 312/1 INT 3768 [*previous update 101/2021*]

(Information: HNHS)

Notice No. 21/2022

MEDITERRANEAN SEA - HELLÁS - Aigaío Sea - Nísos Lésvos - W Coasts - Órmos Sígri - Fishing Port - Port Development - Legend.

Relative Navwarn 1836/2021

1. Insert, maritime limit, pecked line, joining:

- | | | |
|-----------|-----------------|--------------------------|
| <i>a.</i> | 39° 12' 47,9" N | 025° 51' 00,3" E (coast) |
| <i>b.</i> | 39° 12' 59,2" N | 025° 50' 51,9" E |
| <i>c.</i> | 39° 13' 08,9" N | 025° 51' 13,5" E |
| <i>d.</i> | 39° 12' 57,7" N | 025° 51' 21,9" E (coast) |

2. Delete: charted detail, within (*a*) - (*d*) above.

3. Insert legend: «*Εκτελούνται Έργα (2022)*», centred on:
39° 13' 00" N - 025° 51' 03" E.

Chart: 332/1 [*previous update 169/2019*]

(Information: Sígri port authorities)

IV

GUIDELINES FOR CORRECTIONS TO THE LIST OF LIGHTS (Edition 2019)

1. The amendments (changes, additions, deletions) to the List of Lights publication are included in volume No IV of the monthly editions of Notices to Mariners and are given in columns, as follows:

a. First Column: The number of the Hellenic List of Lights (light number) which is affected by the amendments is shown. If the number shown does not exist in the List of lights, then it is a new one and its characteristics must be recorded in the corresponding column of the List of Lights, between the ΑΕΦ.

b. Other Columns:

(1) The columns that are not affected are marked with two dashes (--). Data in the columns that are affected should be written down, deleting all old data at the same time.

(2) Instructions for special cases (deleting columns or all columns of a cancelled light) are given in *italics*.

2. It is recommended to record small amendments by hand addition of a new “ΑΕΦ” or larger amendments should be cut out and pasted on the List of Lights.

3. Reference for the record of the monthly corrections is written in the following table.

Notice No. 22/2022

1	2	3	4	5	6	7	8
---	---	---	---	---	---	---	---

4780	--	--	--	-	-	--	
N 4174.86							Delete

CORRECTION
 Replace: Column 1, page 295, List of Lights:

7177	--	--	--	-	-	--	--
N 4608.91 With:							
7177.1	--	--	--			--	--
N 4608.91							

V

UPDATES TO SAILING DIRECTIONS

Notice No. 23/2022

PILOT A´ (1ST EDITION 2015) - MEDITERRANEAN SEA - HELLÁS - Íónio Sea - Nisos Kýthira - West Coasts - Órmos Palikári (Lykodímou) - Foul Ground.

Paragraph 2.95 line L49 Add: «**Foul Ground**, lies in the middle of the Órmos Palikári (Lykodímou) and close the coast in position 36° 17´ 13,2´´ N - 022° 55´ 21,3´´ E, WGS 84.»

(Information: Kýthira Port Authorities)

Notice No. 24/2022

PILOT B´ (E´ EDITION 2019) MEDITERRANEAN SEA - HELLÁS - Saronikós Kólpos - Kólpos Kenchreón - Ákra Ágioi Theódoroι - Oil Submarine Pipelines - Moorings.

The above notice to mariners concerns the sailing direction Vol. B´ which is only available in Greek language.

(Information: Motor oil)

Notice No. 25/2022

PILOT B´ (E´ EDITION 2019) MEDITERRANEAN SEA - HELLÁS - Aigaío Sea - Náxos Island - Órmos Nάxου - Pilot Update.

The above notice to mariners concerns the sailing direction Vol. B´ which is only available in Greek language.

(Information: HNHS)

V

Notice No. 26/2022

PILOT D´ (1ST EDITION 2010) - MEDITERRANEAN SEA - HELLÁS - Aigaío Sea - Nísos Lésvos - W Coasts - Órmos Sígrí - Fishing Port - Port Development.

Paragraph 4.94, L 19

Replace: The text of NtMs 176/2019 with:

L 19 After: «wide.», **Add:** «**Caution advice** due to development works in progress (2022). The area is delimited by line joining the following positions: a. 39° 12´ 44´´ N - 025° 50´ 58´´ E, b. 39° 12´ 55´´ N - 025° 50´ 50´´ E, c. 39° 13´ 05´´ N - 025° 51´ 12´´ E, d. 39° 12´ 54´´ N - 025° 51´ 20´´ E, WGS 84. On the constructed new pier has been placed temporary flashing red light. The above area is unsurveyed.»

(Information: Sígrí port authorities)

VI

Notice No. 27/2022

**MEDITERRANEAN SEA - HELLÁS - New Edition, Chart Permanently Withdrawn -
Catalogue of Nautical Charts and Nautical Publications Update - (16th Edition
2019).**

NONE

(Information: HNHS)

VII

**Navigational Warnings for Mediterranean - Black Sea (area III)
in force from February 1st 2022 to February 8th 2022
Relative Navwarn 13/2022**

TELEMARTES

SECTION A

NAVAREA III Warnings originated from February 1st 2022 to February 8th 2022:

0060/22 ADRIATIC SEA - CROATIA
DUE TO TECHNICAL FAILURE, NAVTEX SYSTEM SPLIT RADIO (Q/F), IS
TEMPORARY UNABLE TO SEND MSI MESSAGES.

0061/22 WESTERN MEDITERRANEAN SEA
TARIFA NAVTEX STATION OPERATIVE
CANCEL NAVAREA III 0040/22 AND THIS MESSAGE.

0062/22 TYRRHENIAN SEA
1.-OCEANOGRAPHIC SURVEY FROM 04 TO 14 FEB22 IN AREA BOUNDED BY:
43 27.000N - 007 48.960E
43 19.980N - 007 48.960E
43 27.000N - 007 57.000E
43 19.980N - 007 57.000E
CAUTION ADVISED.
2.-CANCEL THIS MESSAGE ON 150100 UTC FEB22.

0063/22 ADRIATIC SEA - CROATIA
SPLIT NAVTEX STATION OPERATIVE .
CANCEL NAVAREA III 0060/22 AND THIS MESSAGE.

0064/22 MEDITERRANEAN SEA
MALTA AND TUNISIA NAVTEX STATIONS OPERATIVE .
CANCEL NAVAREA III 0036/22 AND THIS MESSAGE.

0065/22 WESTERN MEDITERRANEAN SEA - ALGERIA
LIGHTHOUSE OF RACHGOUN ISLAND, IN POSITION 35°19'27"N 001°28'39"W
WORKS WITH EMERGENCY LIGHT.

0066/22 WESTERN MEDITERRANEAN SEA - ALGERIA
LIGHTHOUSE OF RACHGOUN ISLAND, IN POSITION 35°19'27"N 001°28'39"W
WORKS WITH EMERGENCY LIGHT.

0067/22 EASTERN MEDITERRANEAN SEA
1.-FIRING EXERCISES DAYS 08, 11, 19 AND 26 FEB FROM 0600 TO 2100 UTC IN
AREA BOUNDED BY:
35-37N 30-00E

VII

35-37N 30-31E

35-16N 30-31E

35-16N 30-00E

CAUTION ADVISED.

2.-CANCEL THIS MESSAGE ON 262200 UTC FEB22.

0068/22 WESTERN MEDITERRANEAN SEA - ALGERIA

1.-NAVAL EXERCISE FROM 080000 TO 102359 UTC FEB22 IN AREA BOUNDED BY:

36°55'25,54"N 007°05'19,50"E

37°16'20,25"N 006°39'03,83"E

37°26'44,03"N 007°06'36,77"E

36°56'12,28"N 007°11'40,95"E

36°54'44,54"N 007°08'37,20"E

CAUTION ADVISED.

2.-CANCEL THIS MESSAGE ON 110100 UTC FEB22.

0069/22 WESTERN MEDITERRANEAN SEA - SARDEGNA

1.- FIRING EXERCISES; DAY 10 FEB22 FROM 0800 TO 1630 UTC; IN AREA BOUNDED BY:

38 57 00N 008 37 06E

38 56 24N 008 31 42E

38 54 00N 008 30 42E

38 51 48N 008 31 24E

38 50 00N 008 32 48E

38 49 00N 008 37 00E

38 48 54N 008 41 18E

38 50 36N 008 44 42E

38 52 18N 008 45 48E

38 57 00N 008 37 06E

2.- CANCEL THIS MSG ON 101730 UTC FEB22.

0070/22

NAVAREA III Warnings in force on 08 FEB22 at 0600 UTC.

2020: 0068, 0450.

2021: 0441, 0461, 0600, 0617, 0622, 0743, 0770, 0793, 0794, 0795, 0827, 0863, 0887, 0903, 0904, 0905.

2022: 0009, 0010, 0011, 0020, 0026, 0032, 0036, 0039, 0043, 0044, 0045, 0046, 0047, 0048, 0049, 0050, 0051, 0052, 0053, 0054, 0055, 0056, 0057, 0062, 0065, 0067, 0068, 0069, 0070.

1.- Only those less than 42 days old are daily broadcasted on SafetyNET at 1200UTC and 2400UTC.

2.- All NAVAREA III warnings in force are available on the web-site www.armada.mde.es/ihm/.

3.- New NAVAREA III warnings are also printed in the weekly edition of Spanish Notices to Mariners (section 5).

4.- Cancel this message on 142359 UTC FEB22.

VII

SECTION B

Summary of drilling rigs updated to NAVAREA III 0070/22 warning.

Mediterranean Sea S/SE.

Maridive 520	31-24,0N	030-12,3E
Sneferu	31-26,2N	032-58,0E
P. Fouad	31-30,9N	032-31,6E
Scarabeo 6	31-36,0N	030-00,1E
Atwood Aurora	31-36,3N	030-04,7E
Ensco DS-6	31-36,6N	029-50,3E
Karous	31-37,8N	032-14,1E
Mari-B	31-44,9N	034-18,3E
Maersk Gardein	31-46,0N	030-34,5E
JP Bussel	31-46,1N	031-20,6E
Temsah SE-1	31-48,4N	031-18,4E
Senefru	31-48,9N	030-56,1E
Rosetta 1	31-50,8N	030-31,2E
Ocean Lexington	31-53,2N	031-53,4E
El Qaher-1	31-54,3N	031-54,0E
Adryatic 4	31-55,5N	032-31,3E
Maersk Discoverer	32-03,3N	032-18,7E
Discoverer Americas	32-15,5N	028-38,7E
Atwood Beacom	32-53,8N	035-01,1E
Saipem 10000	32-59,6N	032-16,6E
Pride North America	33-00,3N	033-43,3E
Stena Drill Max	33-13,5N	034-17,3E
Estruc. Didon	33-47,4N	011-53,0E
Hasdrubal	34-08,9N	011-36,6E
Miskar	34-22,4N	011-52,0E
Key Singapore	35-55,4N	014-49,3E
HALK EL MENZEL	35-55,6N	011-33,7E
SATURN	44-04,1N	029-58,0E
URANUS	44-04,1N	029-58,1E

Adriatic Sea-Ionian Sea.

AQUILA 2	40-55,8N	018-19,6E
Bonaccia	43-35,5N	014-21,5E
Key Manhattan	43-49,6N	013-51,8E
LABIN	44-04,1N	014-00,2E
Annalisa	44-10,2N	013-06,8E
Steward	44-12,8N	012-46,5E
Annabella	44-13,7N	013-04,7E
Morena I	44-13,8N	012-28,9E

VII

Ika-A	44-21,5N	013-29,3E
Labin	44-24,3N	013-26,3E
Ida-B	44-26,8N	013-29,1E
Armida 1	44-28,5N	012-26,9E
TEA	44-30,0N	013-01,1E
Irina	44-31,7N	013-22,8E
Ana	44-41,0N	013-16,1E
Ivana B	44-41,2N	013-13,1E
Vesna	44-41,2N	013-19,1E
Ivana E	44-44,7N	013-14,8E
IVANA D	44-47,1N	013-15,8E
Izabela South	44-57,5N	013-09,1E
Ocean King	44-58,5N	013-08,0E
Izabela North	44-58,8N	013-07,8E

Azov Sea-Black Sea

Globetrotter 2	43-04,1N	029-28,6E
Deepwater Champion	43-52,1N	030-45,6E
ANA	44-04,3N	029-58,2E
Tavrida	45-21,4N	030-54,2E
B-312	45-34,2N	032-47,3E
Ukraine (B-319)	45-35,4N	032-42,8E
Number 11	45-40,5N	031-41,1E
Sivash	45-42,4N	031-52,6E
Number 10	45-42,7N	031-51,5E
Geolog-1	46-31,8N	037-01,0E

ISSN: 2653-9209