



HELLENIC NOTICES TO MARINERS



Monthly Edition 12



31st December 2021

HAPPY NEW YEAR
Notices from 192 up to 208

CONTENTS

	Page
I Index of Hellenic Notices to Mariners	
II Publication List	
III Updates to Nautical Charts	
IV Updates to List of Lights	
V Amendments to Sailing Directions	
VI Updates to Catalogue of Nautical Charts and Publications	
VII Navwarn NAVAREA III	

Post: HYDROGRAPHIC SERVICE
SAFETY OF NAVIGATION DIVISION
TGN 1040, ATHENS

Phone: (+30) 210 655 1772
(+30) 210 655 1806

e-mail: nasf_hnhs@navy.mil.gr

Web: www.hnhs.gr

Commodore D. Evangelidis HN
Director

The information provided with the notices to mariners is related to nautical charts and nautical publications issued by the H.N.H.S and must be depicted in its nautical charts and other navigational publications.

The geographic positions referred to in this publication are related to the largest - scale chart, unless stated otherwise.

The limits of sectors and of arcs of visibility, and the alignment of direction lights and leading lights, are given **as seen by an observer from seaward**.

All bearings refer to the true compass and are measured clockwise from 000° to 359°.

Responsibility for publication of Annual Notices to Mariners and Monthly Volumes is undertaken by the Safety of Navigation Division of the HNHS.

Mariners are kindly requested to immediately notify the Hellenic Navy Hydrographic Service (T.G.N 1040 Tel: (+30) 210 655 1771, Fax: (+30) 210 651 7811) in case they discover either new or possible navigational dangers.

Unlit or unreliable lights must be reported immediately to: Lighthouse Authorities 18510 PIRAEUS.

In addition to postal methods the following communications methods are also available.

Tel: (+30) 210 4581508, Fax: (+30) 210 4581410, E-mail: yfepix@navy.mil.gr with notification to the Hydrographic Service. This kind of information is crucial and contributes to safety of navigation.

Notices, NAVTEX messages, Navwarns to mariners, Weather bulletins (METEO) and Bulletin messages for leisure boats, are available on www.hnhs.gr.

Users can supply the Annual Notice to Mariners as well as the monthly edition (not free of charge) as it is defined in the Nautical Publications of the Hellenic Navy Hydrographic Service.

**INDEX OF HELLENIC NOTICES TO MARINERS (NtMs)
AFFECTING NAUTICAL CHARTS AND PUBLICATIONS**

NOTICES	PAGES	CHART No - NAUTICAL PUBLICATIONS
192	5	B. A. CHART: 1004, 2245 INT3191, 2246 INT3199, 2742 INT3252, 2247.
193	7	CHART: INT3738 431 WGS 84, 432 WGS 84.
194	7	CHART: 22 INT3418.
195	8	CHART: 412/9.
196	8	CHART: 444.
197	9	CHART: INT3726 333, 411 INT3728, INT3732 421.
198	9	CHART: 412 INT3760
199	10	LIST OF LIGHTS
200	11	PILOT VOL. A´
201	11	PILOT VOL. A´
202	12	PILOT VOL. A´
203	12	PILOT VOL. A´
204	12	PILOT VOL. B´
205	13	PILOT VOL. B´
206	13	PILOT VOL. C´
207	14	Catalogue of Nautical Charts & Nautical Publications
208	15	Summary Table of Notices which influenced the Nautical Charts & Nautical Publications in the year 2021

**INDEX OF HELLENIC NAUTICAL CHARTS AND
PUBLICATIONS BEING AFFECTED BY THE HELLENIC
NOTICES TO MARINERS (NtMs)**

CHART No - NAUTICAL PUBLICATIONS	NOTICES
B. A. CHART: 1004, 2245 INT3191, 2246 INT3199, 2742 INT3252, 2247.	192
CHART: 22 INT3418	194
CHART: INT3726 333	197
CHART: 411 INT3728	197
CHART: 412 INT3760	198
CHART: 412/9	195
CHART: INT3732 421	197
CHART: INT3738 431 WGS 84	193
CHART: 432 WGS 84	193
CHART: 444	196
LIST OF LIGHTS	199
PILOT VOL. A´	200
PILOT VOL. A´	201
PILOT VOL. A´	202
PILOT VOL. A´	203
PILOT VOL. B´	204
PILOT VOL. B´	205
PILOT VOL. C´	206
Catalogue of Nautical Charts & Nautical Publications	207
Summary Table of Notices which influenced the Nautical Charts & Nautical Publications in the year 2020	208

II

Notice No. 192/2021

MEDITERRANEAN SEA - HELLÁS - Edition/ New Edition - Permanently Withdrawn Admiralty Chart.

1. Published and available the follow Admiralty Chart:

Chart Number	Title	Scale 1:	Edition/ N. Edition
1004	Turkey - Marmara Denizi, Çanakkale Boğazi (The Dardanelles) to Marmara Adasi.	100,000	JUL. 2021
	İçdas 1.	12,500	
	İçdas 2.	15,000	
2245 INT3191	France - South Coast, Villefrance-sur-Mer to Menton.	20,000	JUL. 2021
2246 INT3199	France - South Coast, Cap d'Antibes to Cap Ferrat Including Baie des Anges and Rade de Villefrance.	25,000	JUL. 2021
	A. Antibes - Port Vauban.	7,500	
	B. Baie des Anges Marina.	7,500	
	C. Saint-Laurent-du-Var.	7,500	
	D. Nice and Rade de Villefranche.	10,000	
2742 INT3252	Mediterranean Sea, Africa-North Coast, Ceuta.	10,000	JUL. 2021
2247	France - South Coast, Golfe de la Napoule Golfe Juan including Îles de Lérins and the Approaches to Cannes.	15,000	JUL. 2021
	A. Mandelieu-La Napoule and al Rague.	7,500	
	B. Cannes Marina.	7,500	
	C. Cannes.	7,500	
	D. Port Pierre Canto.	7,500	
	E. Ports de Golfe Juan.	7,500	
	F. Port Gallice and Port du Crouton.	7,500	

2. Admiralty Chart Permanently Withdrawn:

II

Chart Number	Title	Edition/ N. Edition
1004	Turkey - Marmara Denizi, Çanakkale Boğazi (The Dardanelles) to Marmara Adasi.	JUN. 2020
2245 INT3191	France - South Coast, Villefrance-sur-Mer to Menton.	AUG. 2018
2246 INT3199	France - South Coast, Cap d'Antibes to Cap Ferrat Including Baie des Anges and Rade de Villefrance.	OCT. 2019
2247	France - South Coast, Golfe de la Napoule Golfe Juan including Îles de Lérins and the Approaches to Cannes.	OCT. 2019
2742 INT3252	Mediterranean Sea, Africa-North Coast, Ceuta.	JUL. 2017

(Information: NMs/Wk. Ed. 29/2021)

III

Notice No. 193/2021

MEDITERRANEAN SEA - HELLÁS - Stenó Kythíron - Nísos Antikýthira - Delimited Underwater Archeological Wrecks Area - Legend, Note.

Relative Navwarn 1419/2021

1. Insert: , joining:

- a. 35° 53' 11,5'' N - 023° 18' 43,4'' E
- b. 35° 53' 20,6'' N - 023° 19' 05,1'' E
- c. 35° 52' 38,8'' N - 023° 19' 28,6'' E
- d. 35° 52' 29,4'' N - 023° 19' 06,9'' E

2. Insert legend:

- a. «*see Note 6*», within (a) - (d) above.
- b. «*βλέπε Σημείωση 3*», within (a) - (d) above.

3. Insert the accompanying note: «*6. Ενάλιος Αρχαιολογικός Χώρος*», in position centred on: 34° 20' 22'' N - 024° 00' 02'' E.

4. Insert the accompanying note: «*3. Ενάλιος Αρχαιολογικός Χώρος*», in position centred on: 35° 15' 00'' N - 023° 56' 00'' E.

Chart: INT 3738 431 (1, 2a, 3) [*previous update 70/2021*] WGS84 DATUM,
432 (1, 2b, 4) [*previous update 71/2021*] WGS84 DATUM

(Information: Ministry of Culture)

Notice No. 194/2021

MEDITERRANEAN SEA - HELLÁS - Messiniakós Kólpōs - Órmos Liméni - Delimited Underwater Archeological Wrecks Area - Legend, Note.

Relative Navwarn 1064/2021

1. Insert legend: «*βλέπε Σημείωση 4*», in position centred on:
36° 40' 55'' N - 022° 22' 19'' E.

2. Insert the accompanying note: «*4. Ενάλιος Αρχαιολογικός Χώρος*», in position centred on: 37° 05' 00'' N - 022° 13' 00'' E.

Chart: 22 INT 3418 [*previous update 158/2021*]

(Information: Ministry of Culture)

III


Notice No. 195/2021

MEDITERRANEAN SEA - HELLÁS - Saronikós Kólpos - Órmos Vouliagméni - Marína Vouliagméni - Lightbuoys - Development.

Relative Navwarn 1244/2021

1. Delete: ----- , joining:


- a. 37° 48' 23,6'' N - 023° 46' 49,0'' E
- b. 37° 48' 05,0'' N - 023° 46' 25,0'' E (coast)

2. Delete:  *KT* Av. *KT 2δ3M*, in positions:

- a. 37° 48' 15,2'' N - 023° 46' 39,9'' E
- b. 37° 48' 07,6'' N - 023° 46' 31,7'' E

3. Insert: ----- , joining:

- a. 37° 48' 23,6'' N - 023° 46' 49,0'' E
- b. 37° 48' 21,5'' N - 023° 46' 52,1'' E
- c. 37° 48' 13,1'' N - 023° 46' 43,0'' E
- d. 37° 48' 00,7'' N - 023° 46' 29,8'' E (coast)

4. Insert:  *KT*, Av. *KT 2δ3M*, in positions:

- a. 37° 48' 21,5'' N - 023° 46' 52,1'' E
- b. 37° 48' 13,1'' N - 023° 46' 43,0'' E
- c. 37° 48' 02,7'' N - 023° 46' 31,9'' E

Chart: 412/9 «ZÉA MARÍNA TO VÁRI (VÁRKIZA) BAY» [previous update 132/2021]

(Information: TEKAL AE)

Notice No. 196/2021

MEDITERRANEAN SEA - HELLÁS - North Kritikó Sea - Kólpos Mirabéllou - Ágios Nikólaos - Diving Park - Legend, Note.

Relative Navwarn 476/ 2021

1. Insert the accompanying note: «2. ΚΑΤΑΔΥΤΙΚΟ ΠΑΡΚΟ - DIVING PARK», in position centred on: 35° 31' 00'' N - 026° 21' 00'' E.

III

2. Insert legend: «*βλέπε Σημείωση 2*», in position centred on:
35° 13' 06" N - 025° 43' 17" E.

XEE: 444 [*previous update 98/2021*]

(Information: Αγ. Νικόλαος Port Authorities)

Notice No. 197/2021

MEDITERRANEAN SEA - HELLÁS - Aigaío Sea - Nísos Énvoia - Órmos Karýstou - Buoy.

Relative Navwarn 1093/ 2021


Insert: «*FL Y 1,5s*», right of symbol, , in position:
37° 59' 57,8" N - 024° 26' 02,0" E.

Chart: INT 3726 333 [*previous update 181/2021*], **411 INT 3728** [*previous update 182/2021*], **INT 3732 421** [*previous update 183/2021*]

(Information: HNHS)

Notice No. 198/2021

MEDITERRANEAN SEA - HELLÁS - Saronikós Gulf - Limáni Peiraiás Approach - Wreck.

Relative Navwarn 1763/2021


Insert:  **Νγov**, in position: 37° 52' 18,9" N - 023° 36' 46,4" E.

Chart: 412 INT 3760 [*previous update 183/2021*].

(Information: HNHS)

IV

GUIDELINES FOR CORRECTIONS TO THE LIST OF LIGHTS (Edition 2021)

1. The amendments (changes, additions, deletions) to the List of Lights publication are included in volume No IV of the monthly editions of Notices to Mariners and are given in columns, as follows:

a. First Column: The number of the Hellenic List of Lights (light number) which is affected by the amendments is shown. If the number shown does not exist in the List of lights, then it is a new one and its characteristics must be recorded in the corresponding column of the List of Lights, between the ΑΕΦ.

b. Other Columns:

(1) The columns that are not affected are marked with two dashes (--). Data in the columns that are affected should be written down, deleting all old data at the same time.

(2) Instructions for special cases (deleting columns or all columns of a cancelled light) are given in *italics*.

2. It is recommended to record small amendments by hand addition of a new “ΑΕΦ” or larger amendments should be cut out and pasted on the List of Lights.

3. Reference for the record of the monthly corrections is written in the following table.

Notice No. 199/2021

1	2	3	4	5	6	7	8
----------	----------	----------	----------	----------	----------	----------	----------

N O N E

V

UPDATES TO SAILING DIRECTIONS

Notice No. 200/2021

PILOT A' (1st EDITION 2015) - MEDITERRANEAN SEA - HELLÁS - Stenó Kythíron - Nísos Antikýthira - Delimited Underwater Archeological Wrecks Area.

Paragraph 2.11, line R 37.

Add: «Nísos Antikýthira, Delimited Underwater Archeological Wrecks Area (Gov. Gaz. 585/Δ/9-9-2021). This protected area is delimited by the coast of Nísos Antikýthira and a line joining the following positions: *a*: 35° 53' 11,5'' N - 023° 18' 43,4'' E, *b*: 35° 53' 20,6'' N - 023° 19' 05,1'' E, *c*: 35° 52' 38,8'' N - 023° 19' 28,6'' E, *d*: 35° 52' 29,4'' N - 023° 19' 06,9'' E, WGS 84. Anchoring, fishing and all underwater activity are prohibited and regulated by (Gov. Gaz. 336/B'/11-02-2004).»

(Information: Ministry of Culture)

Notice No. 201/2021

PILOT A' (1st EDITION 2015) - MEDITERRANEAN SEA - HELLÁS - Messiniakós Kólpos - Órmos Liméni - Delimited Underwater Archeological Wrecks Area.

Paragraph 2.213, line R 47.

Add: «Delimited Underwater Archeological Wrecks Area (Gov. Gaz 1931/B/13-5-2021). This protected area is delimited by the coast of Órmos Liméni and a line joining the following positions: *a*. 36° 40' 51,0'' N - 022° 22' 16,9'' E, *b*. 36° 40' 54,7'' N - 022° 22' 18,6'' E, *c*. 36° 40' 54,9'' N - 022° 22' 21,1'' E, *d*. 36° 40' 52,7'' N - 022° 22' 22,4'' E, *e*. 36° 40' 50,8'' N - 022° 22' 22,6'' E, *f*. 36° 40' 49,7'' N - 022° 22' 22,2'' E, *g*. 36° 40' 50,2'' N - 022° 22' 19,8'' E, *h*. 36° 40' 51,0'' N - 022° 22' 17,9'' E, WGS 84. Anchoring, fishing and all underwater activity are prohibited and regulated by (Gov. Gaz. 336/B'/11-02-2004).»

(Information: Ministry of Culture)

V

Notice No. 202/2021

PILOT A´ (1ST EDITION 2015) - MEDITERRANEAN SEA - HELLÁS - Íónio Sea - Nisos Kefallinía - Órmos Argostóli - Marine Farm.

Paragraph 5.17 line R 47

Replace: «Fish farm installations.....light buoys», **with:** «**Delimited fish farm installations**, (Gov. Gaz. Δ´ 218/27-04-2021), lies NW of Ákra Kókkinos Vráchos. This area is delimited by a line joining the following positions: a) 38° 12´ 21,5´´ N - 020° 28´ 44,8´´ E, b) 38° 12´ 24,2´´ N - 020° 28´ 44,3´´ E, c) 38° 12´ 24,2´´ N - 020° 28´ 44,3´´ E, d) 38° 12´ 24,2´´ N - 020° 28´ 44,2´´ E, e) 38° 12´ 24,2´´ N - 020° 28´ 44,3´´ E, WGS 84.»

(Information: YPEN)

Notice No. 203/2021

PILOT A´ (1ST EDITION 2015) - MEDITERRANEAN SEA - HELLÁS - Íónio Sea - Nisos Kefallinía - Órmos Argostóli - Marine Farm.

Paragraph 5.52 line L 32

Replace:«Fish farm installations light buoys», **with:** «**Delimited fish farm installations**, Gov. Gaz Δ´ 218/27-04-2021, lies about the middle of east coast of the bay. This area is delimited by a line joining the following positions: a) 38° 14´ 57,1´´ N - 020° 27´ 26,5´´ E, b) 38° 14´ 57,1´´ N - 020° 27´ 32,5´´ E, c) 38° 14´ 12,5´´ N - 020° 27´ 50,7´´ E, d) 38° 14´ 03,1´´ N - 023° 32´ 25,62´´ E, e) 38° 14´ 01,1´´ N - 020° 27´ 55,0´´ E, f) 38° 14´ 05,4´´ N - 020° 27´ 29,6´´ E, g) 38° 14´ 12,5´´ N - 020° 27´ 50,7´´ E, h) 38° 14´ 52,7´´ N - 020° 27´ 09,8´´ E, WGS 84.»

(Information: YPEN)

Notice No. 204/2021

PILOT B´ (E´ EDITION 2019) MEDITERRANEAN SEA - HELLÁS - Saronikós Kólpos - Órmos Vouliagméni - Marína Vouliagméni - Development.

The above notice to mariners concerns the sailing direction Vol. B´ which is only available in Greek language.

(Information: TEKAL AE)

V

Notice No. 205/2021

PILOT B´ (E´ EDITION 2019) MEDITERRANEAN SEA - HELLÁS - North Kritikó Sea - Kólpos Mirabéllou - Ágios Nikólaos - Diving Park.

The above notice to mariners concerns the sailing direction Vol. B´ which is only available in Greek language.

(Information: Ág. Nikólaos Port Authorities)

Notice No. 206/2021

PILOT C´ (1ST EDITION 2011) - MEDITERRANEAN SEA - HELLÁS - Aigaío Sea - Nísos Évvoia - Órmos Karýstou - Buoy.

Paragraph 2.10, R 51

Replace: «Unmarked mooring buoy lies in position: 37° 59´ 54´´ N - 024° 26´ 00´´ E, WGS-84.», **with:** «Marked mooring buoy lies in position: 37° 59´ 54´´ N - 024° 26´ 00´´ E, WGS-84.»

(Information: HNHS)

VI

Notice Nr. 207/2021

**MEDITERRANEAN SEA - HELLÁS - New Edition, Chart Permanently Withdrawn -
Catalogue of Nautical Charts and Nautical Publications Update - (16th Edition
2019).**

NONE

(Information: HNHS)

VI

Notice No. 208/2021

MEDITERRANEANSEA - HELLÁS - Index of Hellenic Nautical Charts and Publications Being Affected by the Hellenic Notices to Mariners (NtMs) for the year 2021.

Chart No.	Notices to Mariners
BX 01	174
BX 03 WGS84	175
2	66, 95
4	67
21 INT3416	95, 145, 146, 147
22 INT3418	145, 158, 194
28	138
030	34, 95, 96, 117, 118, 179
31 INT3704	41, 72, 77
40 WGS84	50, 51, 96, 118, 179
41 INT3702	68
43 INT3700	69
109 INT309	95, 116
145	36, 38, 57, 149, 180
211	52, 159
212 INT3492	53, 94, 159
222/1	60
231/2 INT3497 WGS84	178
232	16, 55
311/1 INT3773 WGS84	156
312 INT3720	73, 77
312/1 INT3768	101
313	74
321/4	21
323	121
323/3 WGS84	115
331 INT3724	75, 122
331/1	76
332/2 WGS84	136
333 INT3726	99, 135, 181, 197
340/1	166
411 INT3728	99, 182, 197
412 INT3760	16, 35, 83, 97, 133, 183, 198
412/1	162
412/2	36, 37, 38, 39, 40, 57, 82, 160, 161, 180
412/3	84, 134, 148
412/5	18, 119, 120
412/6	36, 38, 39, 40, 57, 82, 160, 161, 162, 180
412/7 INT3761	150, 163
412/9	132, 195
414/1	164
421 INT3732	99, 181, 183, 197
421/2 WGS84	48
421/5	19

VI

422	20
423/4	100
424 INT3736	22
431 INT3738 WGS84	70, 193
432 WGS84	71, 193
433/1 INT3793	56
444	98
444/1	17, 196
446	165
451	22
451/1 WGS84	87
3212 INT3776	137
3221	59
3321	102
3322	58
3341	85

PUBLICATIONS

List of Lights Edition 2021.	176, 185, 199.
Sailing Direction Vol. A´ 1 st Edition 2015.	21, 25, 26, 43, 62, 63, 104, 105, 106, 107, 124, 152, 153, 168, 186, 200, 201, 202, 203.
Sailing Direction Vol. B´ Edition 2019.	Only in Greek language.
Sailing Direction Vol. C´ 1 st Edition 2011.	30, 31, 46, 79, 111, 112, 188, 189, 206.
Sailing Direction Vol. D´ 1 st Edition 2010.	89, 90, 113, 127, 128, 170, 171, 172, 190.
Catalogue of Nautical Charts & Nautical Publications Edition 2019.	32, 47, 64, 80, 91, 114, 129, 143, 155, 173, 191, 207.

VII

Navigational Warnings for Mediterranean - Black Sea (area III) in force from December 14th 2021 to December 21st 2021: Relative Navwarn 13/2021

SECTION A

NAVAREA III Warnings originated from December 14th 2021 to December 21st 2021:

0875/21 CENTRAL MEDITERRANEAN SEA
TABARKA'S LIGHTHOUSE IN POSITION:
36-57.80N 008-45.50E
LIGHT UNRELIABLE

0876/21 BLACK SEA - RUSSIA
1. NAVAL TRAINING 150001UTC THRU 172000UTC DEC21 IN AREA BOUNDED
BY:
45-03.5N 036-21.9E
44-57.5N 036-23.0E
44-24.1N 036-13.0E
44-22.0N 035-26.0E
44-47.1N 035-10.9E
45-00.8N 035-49.3E
AND COASTLINE
NAVIGATION TEMPORARILY DANGEROUS
2. CANCEL THIS MESSAGE 172100UTC DEC21

0877/21 CENTRAL MEDITERRANEAN SEA
CANCEL NAVAREA III 0875/21 AND THIS MESSAGE

0878/21 BLACK SEA
1.-NAVAL TRAINING DAYS 16, 17 AND 18 DEC21 FROM 0700 TO 1600 UTC IN
AREA BOUNDED BY:
45-59.73N 030-19.87E
46-11.46N 030-59.93E
46-35.85N 031-29.42E
46-04.08N 031-48.98E
46-06.93N 031-02.23E
45-55.34N 030-20.78E AND COASTLINE.
CAUTION ADVISED.
2.-CANCEL THIS MESSAGE ON 181700 UTC DEC21.
3.-CANCEL NAVAREA III 0870/21 AND THIS PARAGRAPH.

0879/21 BLACK SEA
THE FOLLOWING PLATFORMS ARE DRILLING AS FOLLOW:
URANUS IN POSITION 44-04-16.73N 029-58-15.36E
SATURN IN POSITION 44-04-18.06N 029-58-08.55E

0880/21 WESTERN MEDITERRANEAN SEA - ALGERIA
LIGHTHOUSE OF FLAT ISLAND IN 35 46.18N 000 54.00W ESTABLISHED

VII

0881/21 WESTERN MEDITERRANEAN SEA - ALGERIA

1.-LIGHTHOUSE OF TENES CAPE IN POSITION 36 33.1N 001 20.6E ESTABLISHED.

2.-CANCEL NAVAREA III 0867/21 AND THIS PARAGRAPH.

0882/21 WESTERN MEDITERRANEAN SEA - ALGERIA

1.-LIGHTHOUSE OF ILE SRIGINA IN 36 56.19N 006 53.19E ESTABLISHED.

2.-CANCEL NAVAREA III 0860/21 AND THIS PARAGRAPH.

0883/21 BLACK SEA

1.-NAVAL TRAINING DAYS 20 TO 25 DEC21 FROM 0500 TO 1700 UTC IN AREA BOUNDED BY:

44-45.0N 036-41.5E

44-33.0N 037-06.3E

44-25.1N 037-06.5E

44-14.0N 036-40.0E

CAUTION ADVISED.

2.-CANCEL THIS MESSAGE 251800 UTC DEC21.

0884/21 WESTERN MEDITERRANEAN SEA - SARDEGNA

1.-NAVAL TRAINING 19 DEC21 FROM SUNRISE TO SUNSET DEC21 IN AREA BOUNDED BY:

39 42.667N 008 26.333E

39 42.667N 008 26.000E

39 46.433N 008 26.217E

39 46.667N 008 28.333E

39 46.333N 008 29.667E

39 44.167N 008 28.833E

CAUTION ADVISED.

2.-CANCEL THIS MESSAGE 200100 UTC DEC21.

0885/21 SOUTH ADRIATIC SEA

1.-UNDERWATER INSPECTION OPERATIONS BY "EDDA FLORA" FROM 22 TO 31DEC 21 THE AREA TO BE COVERED ARE IN A LINE FROM POSITION:

40 19.0N 018 24.0E TO POSITION 40 47.5N 019 21.0E.

REQUESTED TO KEEP 1NM OF DISTANCE TO THE VESSEL AND 0,5 NM WIHT THE VESSEL TOWING THE SUBMARINE VEHICLE (ROV).

2.-CANCEL THIS MESSAGE ON 010100 JAN22.

0886/21 MEDITERRANEAN AND BLACK SEAS

NAVAREA III Warnings in force on 21 DEC21 at 0600 UTC.

2020: 0068, 0450.

2021: 0034, 0035, 0036, 0038, 0039, 0040, 0041, 0074, 0239, 0386, 0441, 0461, 0522, 0600, 0617, 0622, 0645, 0743, 0770, 0793, 0794, 0795, 0816, 0827, 0834, 0841, 0843, 0844, 0845, 0846, 0847, 0851, 0852, 0855, 0863, 0864, 0871, 0879, 0883, 0885, 0886.

1.- Only those less than 42 days old are daily broadcasted on SafetyNET at 1200UTC and 2400UTC.

2.- All NAVAREA III warnings in force are available on the web-site www.armada.mde.es/ihm/.

VII

3.- New NAVAREA III warnings are also printed in the weekly edition of Spanish Notices to Mariners (section 5).

4.- Cancel this message on 272359 UTC DEC21.

SECTION B

Summary of drilling rigs updated to NAVAREA III 0886/21 warning.

Mediterranean Sea S/SE.

Maridive 520	31-24,0N	030-12,3E
Sneferu	31-26,2N	032-58,0E
P. Fouad	31-30,9N	032-31,6E
Scarabeo 6	31-36,0N	030-00,1E
Atwood Aurora	31-36,3N	030-04,7E
Ensco DS-6	31-36,6N	029-50,3E
Karous	31-37,8N	032-14,1E
Mari-B	31-44,9N	034-18,3E
Maersk Gardein	31-46,0N	030-34,5E
JP Bussel	31-46,1N	031-20,6E
Temsah SE-1	31-48,4N	031-18,4E
Senefru	31-48,9N	030-56,1E
Rosetta 1	31-50,8N	030-31,2E
Ocean Lexington	31-53,2N	031-53,4E
El Qaher-1	31-54,3N	031-54,0E
Adryatic 4	31-55,5N	032-31,3E
Maersk Discoverer	32-03,3N	032-18,7E
Discoverer Americas	32-15,5N	028-38,7E
Atwood Beacom	32-53,8N	035-01,1E
Saipem 10000	32-59,6N	032-16,6E
Pride North America	33-00,3N	033-43,3E
Stena Drill Max	33-13,5N	034-17,3E
Saipem 12000	33-30,9N	031-53,9E
Estruc. Didon	33-47,9N	011-53,5E
Pride Sea Explorer	34-17,6N	011-48,4E
Sea Explorer	34-22,5N	011-32,0E
7 November	34-23,0N	012-15,0E
Isis	34-34,1N	012-31,6E
Scarabeo 4	34-39,0N	033-06,0E
Key Singapore	35-55,4N	014-49,3E
Jacket	35-55,6N	011-33,2E

VII

Petrosaudi Discover	36-00,7N	011-59,9E
SATURN	44-04,1N	029-58,0E
URANUS	44-04,1N	029-58,1E

Adriatic Sea-Ionian Sea.

AQUILA 2	40-55,8N	018-19,6E
Bonaccia	43-35,5N	014-21,5E
Key Manhattan	43-49,6N	013-51,8E
Annalisa	44-10,2N	013-06,8E
Steward	44-12,8N	012-46,5E
Annabella	44-13,7N	013-04,7E
Morena I	44-13,8N	012-28,9E
Ika-A	44-21,5N	013-29,3E
Labin	44-24,3N	013-26,3E
Ida-B	44-26,8N	013-29,1E
Armida 1	44-28,5N	012-26,9E
TEA	44-30,0N	013-01,1E
Irina	44-31,7N	013-22,8E
Ana	44-41,0N	013-16,1E
Ivana B	44-41,2N	013-13,1E
Vesna	44-41,2N	013-19,1E
Ivana E	44-44,7N	013-14,8E
IVANA D	44-47,1N	013-15,8E
Izabela South	44-57,5N	013-09,1E
Ocean King	44-58,5N	013-08,0E
Izabela North	44-58,8N	013-07,8E

Azov Sea-Black Sea

Globetrotter 2	43-04,1N	029-28,6E
Deepwater Champion	43-52,1N	030-45,6E
ANA	44-04,3N	029-58,2E
Tavrida	45-21,4N	030-54,2E
B-312	45-34,2N	032-47,3E
Ukraine (B-319)	45-35,4N	032-42,8E
Number 11	45-40,5N	031-41,1E
Sivash	45-42,4N	031-52,6E
Number 10	45-42,7N	031-51,5E
Geolog-1	46-31,8N	037-01,0E

ISSN: 2653-9209