



HELLENIC NOTICES TO MARINERS

Monthly Edition 6

30th June 2021

Notices from 92 up to 114

CONTENTS

	Page
I Index of Hellenic Notices to Mariners	3
II Publication List	5
III Updates to Nautical Charts	7
IV Updates to List of Lights	12
V Amendments to Sailing Directions	13
VI Updates to Catalogue of Nautical Charts and Publications	16
VII Navwarn NAVAREA III	17

Post: HYDROGRAPHIC SERVICE
SAFETY OF NAVIGATION DIVISION
TGN 1040, ATHENS

Phone: (+30) 210 655 1772
(+30) 210 655 1806

Fax: (+30) 210 655 7139

e-mail: nasf_hnhs@navy.mil.gr

Web: www.hnhs.gr

Rear Admiral D. Evangelidis HN
Director

The information provided with the notices to mariners is related to nautical charts and nautical publications issued by the H.N.H.S and must be depicted in its nautical charts and other navigational publications.

The geographic positions referred to in this publication are related to the largest - scale chart, unless stated otherwise.

The limits of sectors and of arcs of visibility, and the alignment of direction lights and leading lights, are given **as seen by an observer from seaward**.

All bearings refer to the true compass and are measured clockwise from 000° to 359°.

Responsibility for publication of Annual Notices to Mariners and Monthly Volumes is undertaken by the Safety of Navigation Division of the HNHS.

Mariners are kindly requested to immediately notify the Hellenic Navy Hydrographic Service (T.G.N 1040 Tel: (+30) 2106551771, Fax: (+30) 2106517811) in case they discover either new or possible navigational dangers.

Unlit or unreliable lights must be reported immediately to: Lighthouse Authorities 18510 PIRAEUS.

In addition to postal methods the following communications methods are also available.

Tel: (+30) 210 4581508, Fax: (+30) 210 4581410, E-mail: yfepix@navy.mil.gr with notification to the Hydrographic Service. This kind of information is crucial and contributes to safety of navigation.

Notices, NAVTEX messages, Navwarns to mariners, Weather bulletins (METEO) and Bulletin messages for leisure boats, are available on www.hnhs.gr.

Users can supply the Annual Notice to Mariners as well as the monthly edition (not free of charge) as it is defined in the Nautical Publications of the Hellenic Navy Hydrographic Service.

**INDEX OF HELLENIC NOTICES TO MARINERS (NtMs)
AFFECTING NAUTICAL CHARTS AND PUBLICATIONS**

NOTICES	PAGES	CHART No - NAUTICAL PUBLICATIONS
92	5	B. A. CHART: 211, 1522 INT 3785, 2407 INT 3493, 2537, 2538, 2712
93	7	CHART: INT3422 2111 WGS84
94	7	CHART:INT3492 212
95	7	CHART:2, 21 INT3416, 030, 109 INT309
96	8	CHART: 030, 40 WGS84
97	9	CHART: 412 INT3760
98	9	CHART: 444
99	9	CHART: INT3726 333, 411 INT3728, INT3732 421
100	10	CHART: 423/4
101	10	CHART: 312/1 INT3768
102	11	CHART: 3321
103	12	LIST OF LIGHTS
104	13	PILOT VOL. A´
105	13	PILOT VOL. A´
106	13	PILOT VOL. A´
107	13	PILOT VOL. A´
108	14	PILOT VOL. B´
109	14	PILOT VOL. B´
110	14	PILOT VOL. B´
111	14	PILOT VOL. C´
112	15	PILOT VOL. C´
113	15	PILOT VOL. D´
114	16	Catalogue of Nautical Charts & Nautical Publications.

**INDEX OF HELLENIC NAUTICAL CHARTS AND
PUBLICATIONS BEING AFFECTED BY THE HELLENIC
NOTICES TO MARINERS (NtMs)**

CHART No - NAUTICAL PUBLICATIONS	NOTICES
B. A. CHART: 211, 1522 INT 3785, 2407 INT 3493, 2537, 2538, 2712	92
CHART: 2	95
CHART: 21 INT3416	95
CHART:030	95, 96
CHART: 40 WGS84	96
CHART:109 INT309	95
CHART: INT3492 212	94
CHART: 312/1 INT3768	101
CHART: INT3726 333	99
CHART: 411 INT3728	99
CHART: 412 INT3760	97
CHART: INT3732 421	99
CHART: 423/4	100
CHART: 444	98
CHART: INT3422 2111 WGS84	93
CHART: 3321	102
LIST OF LIGHTS	103
PILOT VOL. A´	104
PILOT VOL. A´	105
PILOT VOL. A´	106
PILOT VOL. A´	107
PILOT VOL. B´	108
PILOT VOL. B´	109
PILOT VOL. B´	110
PILOT VOL. C´	111
PILOT VOL. C´	112
PILOT VOL. D´	113
Catalogue of Nautical Charts & Nautical Publications.	114

II

**Notice No. 92/2021
MEDITERRANEAN SEA - HELLÁS - Edition/ New Edition - Permanently
Withdrawn Admiralty Chart.**

1. Published and available the follow Admiralty Chart:

Chart Number	Title	Scale 1:	Edition/ N. Edition
211	Mediterranean Sea, Plans in the Maltese Islands. A. Channels between Malta and Ghawdex. B. Malta, Il-Bajja ta' San Pawl. C. Ghawdex, Il-Bajja tad - Dwejra. D. Ghawdex, Il-Port ta' I - Imgarr. E. Ghawdex, Il-Bajja ta' Marsalforn. F. Ghawdex, Il-Bajja tax - Xlendi.	25,000 12,000 4,000 3,000 4,000 5,000	NOV. 2020
1522 INT3785	International Chart Series, Mediterranean Sea, Turkey - West Coast, Izmir Körfezi. A. Yenikale Geçidi. B. Izmir. C. Izmir Limani.	25,000 12,500 10,000 10,000	DEC. 2020
2407 INT3493	International Chart Series, Greece - West Coast, Kérkyra Harbour and Approaches. Kérkyra Harbour	10,000 5,000	DEC. 2020
2537	Mediterranean Sea, Maltese Islands Ghawdex (Gozo), Kemmuna (Comino) and the Northern Part of Malta.	50,000	DEC. 2020
2538	Mediterranean Sea, Maltese Islands, Malta.	50,000	DEC. 2020
2712	Croatia, Otok Sušac to Split.	100,000	DEC. 2020

2. Admiralty Chart Permanently Withdrawn:

Chart Number	Title	Edition/ N. Edition
211	Mediterranean Sea, Plans in the Maltese Islands.	NOV. 2013
1522 INT3785	International Chart Series, Mediterranean Sea, Turkey - West Cost, Izmir Körfezi.	MAY. 2014

II

2407 INT3493	International Chart Series, Greece - West Coast, Kérkyra Harbour and Approaches.	DEC. 2016
2537	Mediterranean Sea, Maltese Islands Ghawdex (Gozo), Kemmuna (Comino).	JUN. 2017
2538	Mediterranean Sea, Maltese Islands, Malta.	JUN. 2017
2712	Croatia, Otok Sušac to Split.	JUL. 2014

(Information: NMs/Wk. Ed. 49, 52, 53/2020)

III

Notice No. 93/2021

MEDITERRANEAN SEA - HELLÁS - Íónio Sea - Kérkyra Island - Apraóú Bay - Mooring.


Insert: *Fl Y 4s* right of symbol: , in position:
39° 48' 03,5'' N - 019° 53' 24,4'' E, (WGS-84).

Chart: **INT 3422 2111** [*previous update 54/2021*] **WGS84** DATUM

(Information: NASKE)

Notice No. 94/2021

MEDITERRANEAN SEA - HELLÁS - Íónio Sea - Kérkyra Island - Apraóú Bay - Mooring.


Insert: *Fl Y 4s* right of symbol: , in position: 39° 48' 07,2'' N - 019° 53' 26,8'' E.


Chart: **INT3492 212** «FROM OTHONOÍ I. TO MÝTIKAS P. - KÉRKYRA I. AND PAXOÍ I.» [*previous update 53/2021*]


(Information: NASKE)

Notice No. 95/2021

MEDITERRANEAN SEA - HELLÁS - Íónio Sea - Pelopónnisos - West Coasts - Chart Update.

1. Delete symbol: , in position:
38° 00' 06'' N - 021° 14' 36'' E.

2. Delete symbol:  ΘΠ, in position:
38° 03' 00'' N - 021° 16' 31'' E.

3. Delete symbol: , in position:
38° 00' 06'' N - 021° 14' 36'' E (in few charts **91**).

III

4. Delete symbol: $\textcircled{12_8}$ ΘΠ, in position:

38° 03' 00'' N - 021° 16' 31'' E.

5. Delete symbol: $\textcircled{12_8}$ ΘΠ, in position:

38° 03' 00'' N - 021° 16' 31'' E (in few charts **12₈**).

6. Delete symbol: **9₁**, in position:

38° 00' 06'' N - 021° 14' 36'' E.

Chart: 030 (1, 2) [previous update 34/2021], **2** (3, 4) [previous update 66/2021], **21 INT 3416** (3, 4) [previous update 94/2020], **109 INT 309** (5, 6) [previous update 81/2020]

(Information: HNHS)

Notice No. 96/2021

MEDITERRANEAN SEA - HELLÁS - Íonio Sea - Pelopónnisos - West Coasts - Kyllíni - SW of Kafkalída Islet - Wreck.

1. Delete symbol: $\textcircled{+}$ ΘΠ, in position:

37° 55' 42,0'' N - 021° 06' 26,0'' E.

2. Insert symbol: $\textcircled{28_6}$ Νγov, in position:

37° 55' 27,4'' N - 021° 06' 35,7'' E.

3. Delete symbol: ++ ΘΠ, in position:

37° 55' 38,1'' B - 021° 06' 23,7'' A.

4. Insert symbol: $\textcircled{28_6}$ Νγov, in position:

37° 55' 23,5'' N - 021° 06' 33,4'' E.

Chart: 030 (1, 2) [previous update 95/2021], **40** (3, 4) [previous update 51/2021]
WGS84 DATUM

(Information: HNHS)

III

Notice No. 97/2021
MEDITERRANEAN SEA - HELLÁS - Saronikós Gulf - South of Moní Island - Explosives.

Relative Navwarns 874, 875 /2021

Insert symbol:  , in position: 37° 40' 26,05" N - 023° 25' 24,20" E.

Chart: 412 INT 3760 «SARONIKOS GULF» [*previous update 83/2021*]

(Information: HNHS)

Notice No. 98/2021
MEDITERRANEAN SEA - HELLÁS - Kritikó Sea - Kríti Island - Grántes Gulf - Erimoúpoli Bay - Mooring Buoy.

Relative Navwarn 340/2021


Insert symbol:  Av., in position: 35° 15' 55'' N - 026° 16' 39'' E.

Chart: 444 [*previous update 152/2020*]

(Information: HNHS)

Notice No. 99/2021
MEDITERRANEAN SEA - HELLÁS - Aigaío Sea - Évvoia Island - Kárystos Bay - Mooring Buoy.

Relative Navwarn 867/2021

Insert symbol:  , in position: 37° 59' 57,8'' N - 024° 26' 02,0'' E.

Chart: INT 3726 333 [*previous update 171/2020*], **411 INT 3726** [*previous update 171/2020*], **INT 3732 421** [*previous update 119/2020*]

(Information: HNHS)

III

Notice No. 100/2021

MEDITERRANEAN SEA - HELLÁS - Aigaío Sea - Amorgós Island - Katápola (Vathý) Bay - North Coast - Harbour Development.

Relative Navwarn 103/2021

1. Insert: maritime limit, pecked line, joining:

- a. 36° 49' 56,3'' N - 025° 51' 48,1'' E (coast)
- b. 36° 49' 51,9'' N - 025° 51' 45,9'' E
- c. 36° 49' 46,9'' N - 025° 51' 52,9'' E
- d. 36° 49' 43,9'' N - 025° 51' 51,9'' E
- e. 36° 49' 43,9'' N - 025° 51' 54,9'' E
- f. 36° 49' 53,8'' N - 025° 51' 56,0'' E (coast)

2. Delete: charted detail, within (a) - (f) above.

3. Insert legend, «Εκτελούνται έργα (2021)» centred on:
36° 49' 54,0'' N - 025° 51' 52,0'' E.

Chart: 423/4 [previous update 213/2009]

(Information: Náxos Port Authorities)

Notice No. 101/2021

MEDITERRANEAN SEA - HELLÁS - Pagasitikós Gulf - Vólos Harbour - Sunken Buoys.

Relative Navwarn 863/2021

1. Insert indication: *Sunken*, next to the symbol, $FY \triangle_R$, in position:

39° 21' 03,9'' N - 022° 56' 00,7'' E.

2. Insert indication: *Sunken*, next to the symbol, $FY \triangle_R$, in position:

39° 21' 05,5'' N - 022° 56' 01,4'' E.

3. Insert indication: *Sunken*, next to the symbol, $FY \triangle_Y$, in position:

39° 21' 04,1'' N - 022° 56' 04,7'' E.

Chart: 312/1 INT 3768 [previous update 135/2019]

(Information: HNHS)

III

Notice No. 102/2021

MEDITERRANEAN SEA - HELLÁS - Aigaío Sea - Lésvos Island - Thérma Eftaloús Bay - Mooring.

Relative Navwarn 428/2021


Insert indication: «Av. Κτ 1,5 δ», right of symbol:  , in position:
39° 22' 46,7'' N - 026° 11' 48,3'' E.

Chart: 3321 [*previous update 103/2020*]

(Information: HNHS)

IV

GUIDELINES FOR CORRECTIONS TO THE LIST OF LIGHTS (Edition 2017)

1. The amendments (changes, additions, deletions) to the List of Lights publication are included in volume No IV of the monthly editions of Notices to Mariners and are given in columns, as follows:

a. First Column: The number of the Hellenic List of Lights (light number) which is affected by the amendments is shown. If the number shown does not exist in the List of lights, then it is a new one and its characteristics must be recorded in the corresponding column of the List of Lights, between the ΑΕΦ.

b. Other Columns:

(1) The columns that are not affected are marked with two dashes (--). Data in the columns that are affected should be written down, deleting all old data at the same time.

(2) Instructions for special cases (deleting columns or all columns of a cancelled light) are given in *italics*.

2. It is recommended to record small amendments by hand addition of a new “ΑΕΦ” or larger amendments should be cut out and pasted on the List of Lights.

3. Reference for the record of the monthly corrections is written in the following table.

Notice No. 103/2021

1	2	3	4	5	6	7	8
---	---	---	---	---	---	---	---

N O N E

V

UPDATES TO SAILING DIRECTIONS

Notice No. 104/2021

PILOT A´ (1st EDITION 2015) - MEDITERRANEAN SEA - HELLÁS - Íónio Sea - Kérkyra Island - Apraóú Bay - Mooring.

Paragraph 8.75, line R 34

Replace: «an unlit», **with:** «a marked with yellow light»

(Information: NASKE)

Notice No. 105/2021

PILOT A´ (1st EDITION 2015) - MEDITERRANEAN SEA - HELLÁS - Íónio Sea - Kérkyra Island - Ág. Stéfanos Bay - Ákra Marmatáki - Mooring.

Paragraph 8.66, line L 53

Replace: «0,2 miles NW», **with:** «0,2 miles NE»

line L 54

Replace: «an unlit», **with:** «a marked with yellow light»

(Information: NASKE)

Notice No. 106/2021

PILOT A´ (1st EDITION 2015) - MEDITERRANEAN SEA - HELLÁS - Íónio Sea - Pelopónnisos - West Coasts - Pilot Update.

Paragraph 3.91, line R 22 - 27

Delete: «Rocky reefs.....offshore.»

(Information: HNHS)

Notice No. 107/2021

PILOT A´ (1st EDITION 2015) - MEDITERRANEAN SEA - HELLÁS - Íónio Sea - Pelopónnisos - West Coasts - Ákra Kyllíni - SW of Kafkalida Islet - Wreck.

Paragraph 3.77, line L 38-39

Replace: «lies bearing 200° distant 1 mile of», **with:** «, with minimum depth 28,6 meters, lies in bearing 205° and distance 1,2 miles from»

(Information: HNHS)

V

Notice No. 108/2021

PILOT B´ (E´ EDITION 2019) - MEDITERRANEAN SEA - HELLÁS - Saronikós Gulf - South of Moní Island - Explosives.

The above notice to mariners concerns the sailing direction Vol. B´ which is only available in Greek language.

(Information: HNHS)

Notice No. 109/2021

PILOT B´ (E´ EDITION 2019) - MEDITERRANEAN SEA - HELLÁS - Kritikó Sea - Kríti Island - Grántes Gulf - Erimoúpoli Bay - Mooring Buoy.

The above notice to mariners concerns the sailing direction Vol. B´ which is only available in Greek language.

(Information: HNHS)

Notice No. 110/2021

PILOT B´ (E´ EDITION 2019) - MEDITERRANEAN SEA - HELLÁS - Aigaío Sea - Amorgós Island - Katápola (Vathý) Bay - North Coast - Harbour Development.

The above notice to mariners concerns the sailing direction Vol. B´ which is only available in Greek language.

(Information: Náxos Port Authorities)

Notice No. 111/2021

PILOT C´ (1ST EDITION 2011) - MEDITERRANEAN SEA - HELLÁS - Aigaío Sea - Évvoia Island - Kárystos Bay - Mooring Buoy.

Paragraph 2.10, R 51

Add: «Unmarked mooring buoy lies in position: 37° 59´ 54´´ N - 024° 26´ 00´´ E, WGS-84.»

(Information: HNHS)

V

Notice No. 112/2021

PILOT C' (1ST EDITION 2011) - MEDITERRANEAN SEA - HELLÁS - Pagasitikós Gulf - Vólos Harbour - Sunken Buoys.

Paragraph 5.42 R 1

After: «light buoys.», **Add:** «The above light buoys have sunk.»

(Information: HS Ródos)

Notice No. 113/2021

PILOT D' (1ST EDITION 2010) - MEDITERRANEAN SEA - HELLÁS - Aigaío Sea - Lésvos Island - Thérma Eftalούς Bay - Mooring.

Correct the text of NtMs **90/2020** (monthly edition 6/2020) as follow:

«**Marked Mooring Buoy** with flashing yellow light lies in position: 39° 22' 43,1'' N - 026° 11' 46,4'' E, WGS-84»

(Information: HNHS)

VI

Notice No. 114/2021

**MEDITERRANEAN SEA - HELLÁS - New Edition, Chart Permanently Withdrawn -
Catalogue of Nautical Charts and Nautical Publications Update - (16th Edition
2019).**

NONE

(Information: HNHS)

VII

Navigational Warnings for Mediterranean - Black Sea (area III) in force from June 8th 2021 to June 15th 2021 Relative Navwarn 13/2021

SECTION A

NAVAREA III Warnings originated from June 8th 2021 to June 15th 2021:

0510/21 WESTERN MEDITERRANEAN SEA

1.- OCEANOGRAPHIC SURVEY BY O/S THALASSA, FROM 08 JUN 21
TO 15 JUL 21 ON FOLLOWING STATION IN PSN:

42 07.00 N 006 11.00 E

43 19.00 N 008 00.00 E

43 25.36 N 007 53.14 E

43 25.36 N 007 53.54 E

43 51.00 N 008 17.00 E

43 53.00 N 008 15.00 E

43 25.36 N 007 53.54 E

40 18.00 N 006 17.00 E

40 09.00 N 006 24.00 E

NEXT TRACK:

42 56.00 N 007 52.00 E

43 08.00 N 008 10.00 E

43 14.00 N 008 19.00 E

43 35.00 N 009 00.00 E

43 36.00 N 009 05.00 E

43 42.00 N 009 18.00 E

43 45.00 N 009 23.00 E

43 53.00 N 009 38.00 E

43 07.00 N 009 07.00 E

43 50.00 N 008 21.00 E

43 34.00 N 007 32.00 E

43 27.00 N 007 48.00 E

43 25.36 N 007 53.14 E

42 46.00 N 008 34.00 E

41 47.00 N 008 15.00 E

42 09.00 N 007 41.00 E

40 00.00 N 006 18.00 E

40 00.00 N 008 11.00 E

40 48.01 N 007 58.85 E

41 33.00 N 006 01.00 E

SHIPPING FISHING ANCHORAGE AND EVERY SURFACE/UNDERWATER
ACTIVITY IS DANGEROUS. ALL TRANSITING SHIPS BEWARE

2.- CANCEL THIS MSG ON 160100 JUL 21.

0511/21 EASTERN MEDITERRANEAN SEA

CANCEL NAVAREA III 1716/20 AND THIS MSG

0512/21 AZOV SEA

1. GUNNERY FIRING EXERCISES AND NAVAL TRAINING 131800 UTC JUN 21 TO

VII

131800 UTC JUL 21. NAVIGATION TEMPORARILY DANGEROUS IN AREAS BOUNDED BY:

A.

45-46.4N 035-03.0E
46-12.5N 036-10.9E
46-12.5N 036-41.0E
45-39.5N 036-37.6E
45-25.6N 035-23.2E

B.

46-31.9N 037-21.0E
46-31.9N 037-32.2E
46-20.0N 037-50.6E
45-49.0N 037-37.5E
45-49.0N 036-58.4E

C.

46-34.7N 037-47.7E
46-34.7N 037-22.5E
46-50.0N 037-31.0E
46-54.5N 037-58.0E
46-42.0N 038-12.0E AND COASTLINE

2. CANCEL THIS MSG 131900 UTC JUL 21

0513/21 BLACK SEA

1. NAVAL TRAINING FROM 142100 UTC JUN THRU 152100 UTC JUL 21. NAVIGATION TEMPORARILY DANGEROUS IN AREA BOUNDED BY:

44-21N 033-08E
44-00N 033-32E
44-00N 033-58E
43-50N 033-50E
43-50N 033-27E
44-12N 033-03E

2. CANCEL THIS MESSAGE 152200 UTC JUL 21.

0514/21 BLACK SEA

1. NAVAL TRAINING AND GUNNERY FIRING EXERCISES, DAYS 15 TO 19 JUN21, FROM 0400 UTC TO 1700 UTC. NAVIGATION TEMPORARILY DANGEROUS IN AREAS BOUNDED BY:

A.

44-45.0N 036-41.5E
44-33.0N 037-06.5E
44-25.0N 037-06.5E
44-14.0N 036-40.0E

B.

44-52.5N 037-11.8E
44-53.4N 037-15.4E
44-44.4N 037-19.4E
44-43.5N 037-15.8E

2. CANCEL THIS MSG ON 191800 UTC JUN21

VII

0515/21 WESTERN MEDITERRANEAN SEA

1.- GPS JAMMING OPERATION, DAYS 15 AND 16 JUN21, FROM 0800 UTC TO 1500 UTC, IN AREA BOUNDED BY:

42 25.00N 005 30.00E

42 25.00N 006 40.00E

41 21.54N 006 40.00E

41 20.03N 006 34.19E

41 40.00N 005 30.00E

2.- CANCEL THIS MSG ON 161600 UTC JUN21.

0516/21 BLACK SEA

1.- FIRING EXERCISES

DAY 15 JUN21, FROM 1000 UTC TO 1900 UTC

DAYS 16, 17 AND 18 JUN21, FROM 0900 UTC TO 1600 UTC, IN AREA BOUNDED BY:

44-25-26 N 028-42-30 E

44-29-30 N 028-55-35 E

44-25-05 N 029-01-12 E

44-19-42 N 029-00-49 E

44-14-34 N 028-57-56 E

44-13-06 N 028-56-20 E

44-22-05 N 028-42-25 E.

CAUTION ADVISED

2.- CANCEL THIS MSG ON 181700 UTC JUN21

0517/21 BLACK SEA

1.- FIRING EXERCISES, 5 000 m MAXIMUM IN HEIGHT AND ANTISUBMARINE EXERCISES, DAYS 16 JUN21 AND 17 JUN21, FROM 0900 UTC TO 1400 UTC, IN AREA BOUNDED BY:

43-47-30 N, 28-51-00 E

43-55-00 N. 28-51-00 E

43-55-00 N. 29-08-00 E

43-47-30 N, 29-08-00 E.

PROHIBITED AREA TO SURFACE AND SUBMERGED NAVIGATION.

2.- CANCEL THIS MSG ON 171500 UTC JUN21.

0518/21 BLACK SEA

1. NAVAL TRAINING FROM 142100 UTC JUN21 THRU 152100 UTC JUL21
NAVIGATION TEMPORARILY DANGEROUS IN AREAS BOUNDED BY

A.

44-16N 034-45E

44-16N 035-05E

43-50N 034-12E

43-50N 034-00E

44-00N 034-10E

B.

44-52N 036-09E

44-52N 036-24E

44-20N 035-15E

44-20N 034-55E

VII

C.

44-50N 036-35E

44-27N 037-20E

44-17N 036-50E

44-27N 036-32E

D.

44-23N 037-28E

44-00N 038-10E

43-45N 037-55E

44-09N 037-03E

E.

44-00N 038-15E

43-36N 038-55E

43-20N 038-40E

43-42N 037-56E

2. CANCEL THIS MESSAGE 152200 UTC JUL21

0519/21 MEDITERRANEAN AND BLACK SEAS

NAVAREA III Warnings in force on 15 JUN21 at 0600 UTC.

2019: 0029, 0537, 0886.

2020: 0068, 0450, 0708, 0740, 0833, 1419, 1657.

2021: 0009, 0034, 0035, 0036, 0038, 0039, 0040, 0041, 0043, 0049, 0050, 0051, 0066, 0074, 0239, 0240, 0256, 0292, 0383, 0386, 0417, 0432, 0441, 0443, 0451, 0461, 0466, 0486, 0488, 0490, 0491, 0492, 0493, 0494, 0495, 0496, 0497, 0503, 0507, 0508, 0510, 0512, 0513, 0514, 0515, 0516, 0517, 0518, 0519.

1.- Only those less than 42 days old are daily broadcasted on SafetyNET at 1200UTC and 2400 UTC.

2.- All NAVAREA III warnings in force are available on the web-site www.armada.mde.es/ihm/.

3.- New NAVAREA III warnings are also printed in the weekly edition of Spanish Notices to Mariners (section 5).

4.- Cancel this message on 212359 UTC JUN21.

VII

SECTION B

Summary of drilling rigs updated to NAVAREA III 0519/21 warning.

Mediterranean Sea S/SE.

Maridive 520	31-24,0N	030-12,3E
Unknown	31-24,1N	030-02,0E
Unknown	31-24,5N	030-04,2E
Sneferu	31-26,2N	032-58,0E
P. Fouad	31-30,9N	032-31,6E
Scarabeo 6	31-36,0N	030-00,1E
Atwood Aurora	31-36,3N	030-04,7E
Ensco DS-6	31-36,6N	029-50,3E
Karous	31-37,8N	032-14,1E
Mari-B	31-44,9N	034-18,3E
Maersk Gardein	31-46,0N	030-34,5E
JP Bussel	31-46,1N	031-20,6E
Temsah SE-1	31-48,4N	031-18,4E
Senefru	31-48,9N	030-56,1E
Rosetta 1	31-50,8N	030-31,2E
Ocean Lexington	31-53,2N	031-53,4E
El Qaher-1	31-54,3N	031-54,0E
Adriatic 4	31-55,5N	032-31,3E
Unknown	31-56,7N	031-09,2E
Maersk Discoverer	32-03,3N	032-18,7E
Discoverer Americas	32-15,5N	028-38,7E
Atwood Beacom	32-53,8N	035-01,1E
Pride North America	33-00,3N	033-43,3E
Stena Drill Max	33-13,5N	034-17,3E
Saipem 12000	33-30,9N	031-53,9E
Estruc. Didon	33-47,9N	011-53,5E
Pride Sea Explorer	34-17,6N	011-48,4E
Sea Explorer	34-22,5N	011-32,0E
7 November	34-23,0N	012-15,0E
Isis	34-34,1N	012-31,6E
Scarabeo 4	34-39,0N	033-06,0E
Jacket	35-55,6N	011-33,2E
Petrosaudi Discover	36-00,7N	011-59,9E
Key Singapore	36-06,9N	010-49,2E

VII

Adriatic Sea - Ionian Sea.

Unknown	40-50,0N	018-17,0E
Bonaccia	43-35,5N	014-21,5E
Steward	44-12,8N	012-46,5E
Annabella	44-13,7N	013-04,7E
Morena I	44-13,8N	012-28,9E
Ika-A	44-21,5N	013-29,3E
Ida-B	44-26,8N	013-29,1E
Armida 1	44-28,5N	012-26,9E
Unknown	44-30,0N	013-00,0E
Irina	44-31,7N	013-22,8E
Ana	44-41,0N	013-16,1E
Ivana B	44-41,2N	013-13,1E
Vesna	44-41,2N	013-19,1E
Ivana E	44-44,7N	013-14,8E
IVANA D	44-47,1N	013-15,8E
Izabela South	44-57,5N	013-09,1E
Ocean King	44-58,5N	013-08,0E
Izabela North	44-58,8N	013-07,8E

Azov Sea - Black Sea

AQUILA 2	40-55,8N	018-19,6E
Globetrotter 2	43-04,1N	029-28,6E
Deepwater Champion	43-52,1N	030-45,6E
Unknown	44-03,4N	030-09,3E
ANA	44-04,3N	029-58,2E
TEA	44-30,0N	013-01,1E
Unknown	45-15,5N	031-49,2E
Tavrida	45-21,4N	030-54,2E
B-312	45-34,2N	032-47,3E
Ukraine (B-319)	45-35,4N	032-42,8E
Number 11	45-40,5N	031-41,1E
Sivash	45-42,4N	031-52,6E
Number 10	45-42,7N	031-51,5E
Geolog-1	46-31,8N	037-01,0E

ISSN:2653-9209