



# HELLENIC NOTICES TO MARINERS

Monthly Edition 5

31<sup>st</sup> May 2021

Notices from 81 up to 91

---

## CONTENTS

---

	<b>Page</b>
<b>I</b> Index of Hellenic Notices to Mariners	3
<b>II</b> Publication List	5
<b>III</b> Updates to Nautical Charts	8
<b>IV</b> Updates to List of Lights	11
<b>V</b> Amendments to Sailing Directions	12
<b>VI</b> Updates to Catalogue of Nautical Charts and Publications	13
<b>VII</b> Navwarn NAVAREA III	14

**Post:** HYDROGRAPHIC SERVICE  
SAFETY OF NAVIGATION DIVISION  
TGN 1040, ATHENS

**Phone:** (+30) 210 655 1772  
(+30) 210 655 1806

**Fax:** (+30) 210 655 7139

**e-mail:** nasf\_hnhs@navy.mil.gr

**Web:** www.hnhs.gr

Rear Admiral D. Evangelidis HN  
Director

The information provided with the notices to mariners is related to nautical charts and nautical publications issued by the H.N.H.S and must be depicted in its nautical charts and other navigational publications.

The geographic positions referred to in this publication are related to the largest - scale chart, unless stated otherwise.

The limits of sectors and of arcs of visibility, and the alignment of direction lights and leading lights, are given **as seen by an observer from seaward**.

**All bearings refer to the true compass and are measured clockwise from 000° to 359°.**

Responsibility for publication of Annual Notices to Mariners and Monthly Volumes is undertaken by the Safety of Navigation Division of the HNHS.

Mariners are kindly requested to immediately notify the Hellenic Navy Hydrographic Service (T.G.N 1040 Tel: (+30) 2106551771, Fax: (+30) 2106517811) in case they discover either new or possible navigational dangers.

Unlit or unreliable lights must be reported immediately to: Lighthouse Authorities 18510 PIRAEUS.

In addition to postal methods the following communications methods are also available.

Tel: (+30) 210 4581508, Fax: (+30) 210 4581410, E-mail: [yfepix@navy.mil.gr](mailto:yfepix@navy.mil.gr) with notification to the Hydrographic Service. This kind of information is crucial and contributes to safety of navigation.

Notices, NAVTEX messages, Navwarns to mariners, Weather bulletins (METEO) and Bulletin messages for leisure boats, are available on [www.hnhs.gr](http://www.hnhs.gr).

Users can supply the Annual Notice to Mariners as well as the monthly edition (not free of charge) as it is defined in the Nautical Publications of the Hellenic Navy Hydrographic Service.

**INDEX OF HELLENIC NOTICES TO MARINERS (NtMs)  
AFFECTING NAUTICAL CHARTS AND PUBLICATIONS**

<b>NOTICES</b>	<b>PAGES</b>	<b>CHART No - NAUTICAL PUBLICATIONS</b>
81	5	B. A. CHART: 45, 246 INT 3660, 1004, 1207, 1483, 1492, 1608, 1854, 1912, 1985, 1992, 2121, 2632, 4301 INT 301
82	8	CHART: 412/2, 412/6
83	8	CHART: 412 INT3760
84	8	CHART: 412/3
85	9	CHART: 3341
86	9	CHART: 422/1
87	10	CHART: 451/1 WGS 84
88	11	LIST OF LIGHTS
89	12	PILOT VOL. D´
90	12	PILOT VOL. D´
91	13	Catalogue of Nautical Charts & Nautical Publications.

**INDEX OF HELLENIC NAUTICAL CHARTS AND  
PUBLICATIONS BEING AFFECTED BY THE HELLENIC  
NOTICES TO MARINERS (NtMs)**

CHART No - NAUTICAL PUBLICATIONS	NOTICES
B. A. CHART: 45, 246 INT 3660, 1004, 1207, 1483, 1492, 1608, 1854, 1912, 1985, 1992, 2121, 2632, 4301 INT 301	81
CHART: 412 INT3760	83
CHART: 412/2	82
CHART: 412/3	84
CHART: 412/6	82
CHART: 422/1	86
CHART: 451/1 WGS 84	87
CHART: 3341	85
LIST OF LIGHTS	88
PILOT VOL. D´	89
PILOT VOL. D´	90
Catalogue of Nautical Charts & Nautical Publications.	91

## II

**Notice No. 81/2021  
MEDITERRANEAN SEA - HELLÁS - Edition/ New Edition - Permanently  
Withdrawn Admiralty Chart.**

1. Published and available the follow Admiralty Chart:

Chart Number	Title	Scale 1:	Edition/ N. Edition
<b>45</b>	Mediterranean Sea, Gibraltar Harbour.	3,600	NOV. 2020
<b>246</b> <b>INT 3660</b>	Turkey - South East Coast, İskenderum Körfezi.	100,000	AUG. 2020
<b>1004</b>	Turkey - Marmara Denizi, Çanakkale Boğazi (The Dardanelles) to Marmara Adasi. A. İçdaş 1. B. İçdaş 2.	100,000 12,500 15,000	JUN. 2020
<b>1207</b>	Italy - Sardegna, Canale di San Pietro and Golfo di Palmas. Porto di Sant' Antioco (Ponte Romano)	50,000 10,000	JUN. 2020
<b>1483</b>	Italy - East Coast, Approaches to Chioggia, Malamocco, Venezia and Marghera.	50,000	MAY. 2020
<b>1492</b>	Italy - East Coast, Porto di Malamocco. A. Darsena San Leonardo.	10,000 10,000	JUN. 2020
<b>1608</b>	Aegean Sea, Approaches to Çanakkale Boğazi (The Dardanelles). A. Bozcaada. B. Akçansa Cement Pier.	100,000 7,500 7,500	MAR. 2020
<b>1854</b>	Mediterranean Sea, Spain - South Coast, Motril and Adra. A. Motril. B. Adra.	7,500 10,000	OCT. 2020
<b>1912</b>	Morocco, Port de Tanger - Ville.	12,500	JUN. 2020
<b>1985</b>	Mediterranean Sea, Ajaccio to Oristano including Bonifacio Strait.	300,000	NOV. 2020
<b>1990</b>	Mediterranean Sea, Oristano to Arbatax including Golfo di Cagliari.	300,000	JUN. 2020

## II

Chart Number	Title	Scale 1:	Edition/ N. Edition
<b>1992</b>	Mediterranean Sea, Porto Vecchio to Arbatax including Bonifacio Strait.	300,000	NOV. 2020
<b>2121</b>	Algeria and Tunisia, Cap de Fer (Ras el Hadid) to Îles Cani.	300,000	JUL. 2020
<b>2632</b>	Eastern Mediterranean Sea, Anamur Burnu to Al Lādhiqīyah including Northern Cyprus.	300,000	AUG. 2020
<b>4301</b> <b>INT 301</b>	Mediterranean Sea, Western Part.	2,250,000	NOV. 2020

### 2. Admiralty Chart Permanently Withdrawn:

Chart Number	Title	Edition/ N. Edition
<b>45</b>	Mediterranean Sea, Gibraltar Harbour.	OCT. 2016
<b>246</b> <b>INT 3660</b>	Turkey - South East Coast, İskenderum Körfezi.	AUG. 2017
<b>1004</b>	Turkey - Marmara Denizi, Çanakkale Boğazi (The Dardanelles) to Marmara Adası.	DEC. 2015
<b>1207</b>	Italy - Sardegna, Canale di San Pietro and Golfo di Palmas.	JUL. 2010
<b>1483</b>	Italy - East Coast, Approaches to Chioggia, Malamocco, Venezia and Marghera.	NOV. 2015
<b>1492</b>	Italy - East Coast, Porto di Malamocco.	OCT. 2016
<b>1608</b>	Aegean Sea, Approaches to Çanakkale Boğazi (The Dardanelles).	JUL. 2015
<b>1854</b>	Mediterranean Sea, Spain - South Coast, Motril and Adra.	JUL. 2018
<b>1912</b>	Morocco, Port de Tanger.	JAN. 2019
<b>1985</b>	Mediterranean Sea, Ajaccio to Oristano including Bonifacio Strait.	MAR. 2019

## II

Chart Number	Title	Edition/ N. Edition
<b>1990</b>	Mediterranean Sea, Oristano to Arbatax including Golfo di Cagliari.	APR. 2016
<b>1992</b>	Mediterranean Sea, Porto Vecchio to Arbatax including Bonifacio Strait.	MAY. 2019
<b>2121</b>	Algeria and Tunisia, Cap de Fer (Ras el Hadid) to Îles Cani.	JUN. 2015
<b>2632</b>	Eastern Mediterranean Sea, Anamur Burnu to Al Lādhiqīyah including Northern Cyprus.	SEP. 2016
<b>4301</b> <b>INT 301</b>	Mediterranean Sea, Western Part.	NOV. 2015

(Information: NMs/Wk. Ed. 23, 25, 26, 30, 34, 41, 44, 45/2020)

### III

#### Notice No. 82/2021

**MEDITERRANEAN SEA - HELLÁS - Saronikós Gulf - Salamína Island - Náfstathmos Strait - South of Megáli Kyrá Islet - Wreck - Note.**

1. Insert the accompanying note: «5. ΙΣΤΟΡΙΚΑ ΝΑΥΑΓΙΑ - HISTORIC WRECKS», in position: 37° 58' 24'' N - 023° 36' 24'' E.

2. Insert the accompanying note: «8. ΙΣΤΟΡΙΚΑ ΝΑΥΑΓΙΑ - HISTORIC WRECKS», in position: 37° 58' 00'' N - 023° 30' 00'' E.

3. Insert: **20** «*Historic Wk*»,  
(see Note)  
in position: 37° 59' 43,8" N - 023° 33' 32,5" E.

**Chart: 412/2** (1, 3) [*previous update 57/2021*], **412/6** «ELEFSINA GULF» (2, 3) [*previous update 57/2021*]

(Information: HNHS)

#### Notice No. 83/2021

**MEDITERRANEAN SEA - HELLÁS - Saronikós Gulf - Méthana Peninsula - Southeast of Ágios Geórgios Point - Wreck.**

Insert: *Wk* **42**, in position: 37° 37' 38" N - 023° 24' 44" E.

**Chart: 412 INT 3760** «SARONIKOS GULF» [*previous update 35/2021*]

(Information: HNHS)

#### Notice No. 84/2021

**MEDITERRANEAN SEA - HELLÁS - Saronikós Gulf - South of Moní Island - Explosives.**

**Relative Navwarn 93/2021**



### III


Insert:  , in position: 37° 40' 52,3" N - 023° 25' 27,9" E.

**Chart: 412/3** «AÍGINA HARBOUR AND APPROACHES - METÓPI STRAIT»  
[previous update 163/2019]

(Information: HNHS)

**Notice No. 85/2021**  
**MEDITERRANEAN SEA - HELLÁS - Aigaío Sea - Psará Island - Psará Bay - Buoy.**


#### Relative Navwarn: 770/2021


Insert:  Av Kr, in position: 38° 32' 06,46" N - 025° 34' 30,82" E.

**Chart: 3341** «PSARÁ ISLAND AND PSARÁ STRAIT» (Plan «PSARÁ BAY AND HARBOUR») [previous update 207/2018]

(Information: HS Thétis)

**Notice No. 86/2021**  
**MEDITERRANEAN SEA - HELLÁS - Aigaío Sea - Dodekánisa - Farmakoúsa Island (Farmakonísi) - Tholón Bay - Buoy.**

1. Delete:  , in position: 37° 17' 30" N - 027° 05' 24" E.  
Ep Λ

2. Delete:  , in position: 37° 17' 31" N - 027° 05' 28" E.  
Λ


**Chart: 422/1** [previous update 61/2017]

(Information: HNHS)

### III

**Notice No. 87/2021**  
**MEDITERRANEAN SEA - HELLÁS - Aigaío Sea - Dodekánisa - Léros Island -**  
**Lakkí Bay - Buoy.**

#### Relative Navwarn: 778/2021

Move:  Av.5δ, from: 37° 07,14'N - 026° 50,83'E,  
ΠΤΛ

to: 37° 07,17' N - 026° 50,81'E.

**Chart: 451/1 WGS84 «LAKKÍ BAY» [New Chart] WGS84 DATUM.**

(Information: HNHS)

## IV

### GUIDELINES FOR CORRECTIONS TO THE LIST OF LIGHTS (Edition 2017)

1. The amendments (changes, additions, deletions) to the List of Lights publication are included in volume No IV of the monthly editions of Notices to Mariners and are given in columns, as follows:

**a. First Column:** The number of the Hellenic List of Lights (light number) which is affected by the amendments is shown. If the number shown does not exist in the List of lights, then it is a new one and its characteristics must be recorded in the corresponding column of the List of Lights, between the ΑΕΦ.

**b. Other Columns:**

(1) The columns that are not affected are marked with two dashes (--). Data in the columns that are affected should be written down, deleting all old data at the same time.

(2) Instructions for special cases (deleting columns or all columns of a cancelled light) are given in *italics*.

2. It is recommended to record small amendments by hand addition of a new “ΑΕΦ” or larger amendments should be cut out and pasted on the List of Lights.

3. Reference for the record of the monthly corrections is written in the following table.

**Notice No. 88/2021**

1	2	3	4	5	6	7	8
---	---	---	---	---	---	---	---

N O N E

# V

## UPDATES TO SAILING DIRECTIONS

**Notice No. 89/2021**

**PILOT D´ (1<sup>ST</sup> EDITION 2010) - MEDITERRANEAN SEA - HELLÁS - Aigaío Sea - Psará Island - Psará Bay - Buoy.**

**Paragraph 5.124, line L19, After:** «of the bay's head.», **Add:** «**Marked Mooring Buoy** with yellow light, lies about 5 cables **NE** off Cape Skandáli, in the middle of the bay entrance.»

(Information: HS Thétis)

**Notice No. 90/2021**

**PILOT D´ (1<sup>ST</sup> EDITION 2010) - MEDITERRANEAN SEA - HELLÁS - Aigaío Sea - Dodekánisa - Farmakoúsa Island (Farmakonísi) - Tholón Bay - Buoy.**

**Paragraph 7.81, line R26 - 28 Delete:** «Two unlit mooring.....Hellenic Navy ships.»

(Information: HNHS)

## VI

**Notice No. 91/2021**

**MEDITERRANEAN SEA - HELLÁS - New Edition, Chart Permanently Withdrawn -  
Catalogue of Nautical Charts and Nautical Publications Update - (16<sup>th</sup> Edition  
2019).**

**NONE**

(Information: HNHS)

## VII

### Navigational Warnings for Mediterranean - Black Sea (area III) in force from May 18<sup>th</sup> 2021 to May 25<sup>th</sup> 2021 Relative Navwarn 13/2021

#### SECTION A

NAVAREA III Warnings originated from May 18th 2021 to May 25th 2021:

0474/21 EASTERN MEDITERRANEAN SEA - EGYPT  
CANCEL NAVAREA III 0346/21 AND THIS MSG

0475/21 KRITIKO SEA  
CANCEL NAVAREA III 1375/20 AND THIS MSG

0476/21 BLACK SEA  
1.- FIRING EXERCISES.  
FROM 232200 UTC TO 241800 UTC MAY 21  
FROM 242200 UTC TO 251800 UTC MAY 21  
FROM 252200 UTC TO 261800 UTC MAY 21  
FROM 262200 UTC TO 271800 UTC MAY 21  
FROM 272200 UTC TO 281800 UTC MAY 21  
FROM 282200 UTC TO 291800 UTC MAY 21  
NAVIGATION TEMPORARILY DANGEROUS IN AREA BOUNDED BY:  
44-23N 033-45E  
43-57N 033-46E  
43-00N 032-00E  
43-02N 031-48E  
43-55N 030-59E  
44-42N 031-45E  
44-38N 032-54E  
44-35N 033-23E AND COASTLINE  
2. CANCEL THIS MESSAGE 291900 UTC MAY 21

0477/21 BLACK SEA  
CANCEL NAVAREA III 0348/21 AND THIS MSG

0478/21 BLACK SEA  
CANCEL NAVAREA III 0476/21 AND THIS MSG

0479/21 BLACK SEA  
1. FIRING EXERCISES  
FROM 232200 UTC TO 241800 UTC MAY21  
FROM 242200 UTC TO 251800 UTC MAY21  
FROM 252200 UTC TO 261800 UTC MAY21  
FROM 262200 UTC TO 271800 UTC MAY21  
FROM 272200 UTC TO 281800 UTC MAY21  
FROM 282200 UTC TO 291800 UTC MAY21  
NAVIGATION TEMPORARILY DANGEROUS IN AREA BOUNDED BY

## VII

44-23N 033-45E  
43-57N 033-46E  
43-19N 032-23E  
43-02N 031-48E  
43-55N 030-59E  
44-42N 031-45E  
44-38N 032-54E  
44-35N 033-23E AND COASTLINE  
2. CANCEL THIS MESSAGE 291900 UTC MAY 21

0480/21 BLACK SEA  
1.- FIRING EXERCISES:  
26 MAY21, FROM 1600 UTC TO 2300 UTC  
27 MAY21, FROM 1000 UTC TO 1300 UTC, 4 000 m IN HEIGHT IN AREA  
BOUNDED BY:  
43-55 N, 029-08 E  
44-05 N, 029-08 E  
44-05 N, 029-30 E  
43-55 N, 029-30 E  
PROHIBITED AREA TO NAVIGATION  
2.- CANCEL THIS MSG ON 271400 UTC MAY21

0481/21  
NAVAREA III Warnings in force on 25 MAY21 at 0600 UTC.  
2019: 0029, 0537, 0886.  
2020: 0068, 0450, 0708, 0740, 0833, 1419, 1657, 1716.  
2021: 0009, 0034, 0035, 0036, 0038, 0039, 0040, 0041, 0043, 0049, 0050, 0051,  
0066, 0074, 0167, 0168, 0169, 0179, 0180, 0239, 0240, 0256, 0292, 0383, 0386,  
0417, 0425, 0428, 0429, 0432, 0435, 0436, 0437, 0438, 0439, 0441, 0443, 0446,  
0447, 0450, 0451, 0461, 0466, 0468, 0470, 0479, 0480, 0481.  
1.- Only those less than 42 days old are daily broadcasted on SafetyNET at 1200UTC  
and 2400UTC.  
2.- All NAVAREA III warnings in force are available on the web-site  
[www.armada.mde.es/ihm/](http://www.armada.mde.es/ihm/).  
3.- New NAVAREA III warnings are also printed in the weekly edition of Spanish  
Notices to Mariners (section 5).  
4.- Cancel this message on 312359 UTC MAY21.

## VII

### SECTION B

Summary of drilling rigs updated to NAVAREA III 0481/21 warning.

Mediterranean Sea S/SE.

Maridive 520	31-24,0N	030-12,3E
Unknown	31-24,1N	030-02,0E
Unknown	31-24,5N	030-04,2E
Sneferu	31-26,2N	032-58,0E
P. Fouad	31-30,9N	032-31,6E
Scarabeo 6	31-36,0N	030-00,1E
Atwood Aurora	31-36,3N	030-04,7E
Ensco DS-6	31-36,6N	029-50,3E
Karous	31-37,8N	032-14,1E
Mari-B	31-44,9N	034-18,3E
Maersk Gardein	31-46,0N	030-34,5E
JP Bussel	31-46,1N	031-20,6E
Temsah SE-1	31-48,4N	031-18,4E
Senefru	31-48,9N	030-56,1E
Rosetta 1	31-50,8N	030-31,2E
Ocean Lexington	31-53,2N	031-53,4E
El Qaher-1	31-54,3N	031-54,0E
Adryatic 4	31-55,5N	032-31,3E
Unknown	31-56,7N	031-09,2E
Maersk Discoverer	32-03,3N	032-18,7E
Discoverer Americas	32-15,5N	028-38,7E
Atwood Beacom	32-53,8N	035-01,1E
Pride North America	33-00,3N	033-43,3E
Stena Drill Max	33-13,5N	034-17,3E
Saipem 12000	33-30,9N	031-53,9E
Estruc. Didon	33-47,9N	011-53,5E
Pride Sea Explorer	34-17,6N	011-48,4E
Sea Explorer	34-22,5N	011-32,0E
7 November	34-23,0N	012-15,0E
Isis	34-34,1N	012-31,6E
Scarabeo 4	34-39,0N	033-06,0E
Jacket	35-55,6N	011-33,2E
Petrosaudi Discover	36-00,7N	011-59,9E
Key Singapore	36-06,9N	010-49,2E



## VII

### Adriatic Sea-Ionian Sea.

Unknown	40-50,0N	018-17,0E
Bonaccia	43-35,5N	014-21,5E
Steward	44-12,8N	012-46,5E
Annabella	44-13,7N	013-04,7E
Morena I	44-13,8N	012-28,9E
Ika-A	44-21,5N	013-29,3E
Ida-B	44-26,8N	013-29,1E
Armida 1	44-28,5N	012-26,9E
Unknown	44-30,0N	013-00,0E
Irina	44-31,7N	013-22,8E
Ana	44-41,0N	013-16,1E
Ivana B	44-41,2N	013-13,1E
Vesna	44-41,2N	013-19,1E
Ivana E	44-44,7N	013-14,8E
IVANA D	44-47,1N	013-15,8E
Izabela South	44-57,5N	013-09,1E
Ocean King	44-58,5N	013-08,0E
Izabela North	44-58,8N	013-07,8E

### Azov Sea-Black Sea

AQUILA 2	40-55,8N	018-19,6E
Globetrotter 2	43-04,1N	029-28,6E
Deepwater Champion	43-52,1N	030-45,6E
Unknown	44-03,4N	030-09,3E
ANA	44-04,3N	029-58,2E
TEA	44-30,0N	013-01,1E
Unknown	45-15,5N	031-49,2E
Tavrida	45-21,4N	030-54,2E
B-312	45-34,2N	032-47,3E
Ukraine (B-319)	45-35,4N	032-42,8E
Number 11	45-40,5N	031-41,1E
Sivash	45-42,4N	031-52,6E
Number 10	45-42,7N	031-51,5E
Geolog-1	46-31,8N	037-01,0E

ISSN:2653-9209