



HELLENIC NOTICES TO MARINERS

Monthly Edition 4

30th April 2021

Notices from 65 up to 80

CONTENTS

	Page
I Index of Hellenic Notices to Mariners	3
II Publication List	5
III Updates to Nautical Charts	8
IV Updates to List of Lights	16
V Amendments to Sailing Directions	17
VI Updates to Catalogue of Nautical Charts and Publications	18
VII Navwarn NAVAREA III	19

Post: HYDROGRAPHIC SERVICE
SAFETY OF NAVIGATION DIVISION
TGN 1040, ATHENS

Phone: (+30) 210 655 1772
(+30) 210 655 1806

Fax: (+30) 210 655 7139

e-mail: nasf_hnhs@navy.mil.gr

Web: www.hnhs.gr

Rear Admiral D. Evangelidis HN
Director

The information provided with the notices to mariners is related to nautical charts and nautical publications issued by the H.N.H.S and must be depicted in its nautical charts and other navigational publications.

The geographic positions referred to in this publication are related to the largest - scale chart, unless stated otherwise.

The limits of sectors and of arcs of visibility, and the alignment of direction lights and leading lights, are given **as seen by an observer from seaward**.

All bearings refer to the true compass and are measured clockwise from 000° to 359°.

Responsibility for publication of Annual Notices to Mariners and Monthly Volumes is undertaken by the Safety of Navigation Division of the HNHS.

Mariners are kindly requested to immediately notify the Hellenic Navy Hydrographic Service (T.G.N 1040 Tel: (+30) 2106551771, Fax: (+30) 2106517811) in case they discover either new or possible navigational dangers.

Unlit or unreliable lights must be reported immediately to: Lighthouse Authorities 18510 PIRAEUS.

In addition to postal methods the following communications methods are also available.

Tel: (+30) 210 4581508, Fax: (+30) 210 4581410, E-mail: yfepix@navy.mil.gr with notification to the Hydrographic Service. This kind of information is crucial and contributes to safety of navigation.

Notices, NAVTEX messages, Navwarns to mariners, Weather bulletins (METEO) and Bulletin messages for leisure boats, are available on www.hnhs.gr.

Users can supply the Annual Notice to Mariners as well as the monthly edition (not free of charge) as it is defined in the Nautical Publications of the Hellenic Navy Hydrographic Service.

**INDEX OF HELLENIC NOTICES TO MARINERS (NtMs)
AFFECTING NAUTICAL CHARTS AND PUBLICATIONS**

NOTICES	PAGES	CHART No - NAUTICAL PUBLICATIONS
65	5	B. A. CHART: 118, 196, 224, 236, 237, 350, 917, 1018, 1019, 1440, 1442, 1467, 1473, 1480, 1913, 1941, 1974, 1998, 1999, 2242
66	8	CHART: 2
67	8	CHART: 4
68	9	CHART: 41 INT3702
69	9	CHART: 43 INT3700
70	10	CHART: INT3738 431 WGS 84
71	11	CHART: 432 WGS 84
72	12	CHART: 31 INT3704
73	12	CHART: 312 INT3720
74	13	CHART: 313
75	13	CHART: 331 INT3724
76	14	CHART: 331/1
77	15	CHART: 31 INT3704, 312 INT3720
78	16	LIST OF LIGHTS
79	17	PILOT VOL. C'
80	18	Catalogue of Nautical Charts & Nautical Publications.

**INDEX OF HELLENIC NAUTICAL CHARTS AND
PUBLICATIONS BEING AFFECTED BY THE HELLENIC
NOTICES TO MARINERS (NtMs)**

CHART No - NAUTICAL PUBLICATIONS	NOTICES
B. A. CHART: 118, 196, 224, 236, 237, 350, 917, 1018, 1019, 1440, 1442, 1467, 1473, 1480, 1913, 1941, 1974, 1998, 1999, 2242.	65
CHART: 2	66
CHART: 4	67
CHART: 31 INT3704	72, 77
CHART: 43 INT3700	69
CHART: 312 INT3720	73, 77
CHART: 313	74
CHART: 331 INT3724	75
CHART: 331/1	76
CHART: INT3738 431 WGS 84	70
CHART: 432 WGS 84	71
LIST OF LIGHTS	78
PILOT VOL. C´	79
Catalogue of Nautical Charts & Nautical Publications.	80

II

**Notice No. 65/2021
MEDITERRANEAN SEA - HELLÁS - Edition/ New Edition - Permanently
Withdrawn Admiralty Chart.**

1. Published and available the follow Admiralty Chart:

Chart Number	Title	Scale 1:	Edition/ N. Edition
118	Italy - West Coast, Ports in the Gulf of Genoa. A. Approaches to La Spezia. B. Rada di La Spezia. C. Viareggio. D. Marina di Carrara.	50,000 11,000 10,000 10,000	APR.2020
196	Adriatic Sea, Bar to Split including Otok Palagruza.	300,000	MAY. 2020
224	Turkey and Greece, Marmara Denizi. Continuation to Izmit.	300,000 300,000	MAY. 2020
236	Mediterranean Sea - Greece and Turkey, Ródos to Taslik Burnu. Finike.	300,000 12,500	MAY. 2020
237	Turkey - South Coast, Taslik Burnu to Anamur Burnu. Alanya.	300,000 20,000	MAY. 2020
350	Italy - West Coast, Approaches to Savona and Vado. Savona and Vado.	50,000 15,000	MAY. 2020
917	Italy- Stretto di Messina including Villa San Giovanni and Reggio di Calabria. A. Villa San Giovanni. B. Reggio di Calabria.	30,000 7,500 7,500	MAY. 2020
1018	Italy, Approaches to Stretto di Messina.	125,000	MAY. 2020
1019	Italy - West Coast, Gioia Táuro.	10,000	MAY. 2020
1440	Mediterranean Sea, Adriatic Sea.	1,100,000	APR. 2020
1442	Italy - East Coast, Venezia.	12,500	APR. 2020

II

Chart Number	Title	Scale 1:	Edition/ N. Edition
1467	Italy - East Coast Approaches to Ravenna.	100,000	APR. 2020
1473	Italy - East Coast, Trieste and Approaches. A. Trieste. B. Continuation of Trieste.	25,000 12,500	APR. 2020
1480	Italy - East Coast, Porto Marghera and Porto di Chioggia. A. Porto di Chioggia. B. Porto di Marghera.	12,500 12,500	APR. 2020
1913	Mediterranean Sea - Italy, Gulf of Genoa - Western Part, Imperia to Punta della Chiappa.	100,000	MAY. 2020
1941	Italy, Capo Passero to Capo Colonne.	300,000	MAY. 2020
1974	Mediterranean Sea, France and Italy, Toulon to San Remo including Northern Corse.	300,000	MAY. 2020
1998	Mediterranean Sea, France and Italy, Nice to Livorno including Gulf of Genoa.	300,000	MAY. 2020
1999	Mediterranean Sea, Livorno to Civitavecchia including Northern Corse.	300,000	MAY. 2020
2242	Black Sea - Russia and Ukraine, Kerch Strait.	50,000	APR. 2020

2. Admiralty Chart Permanently Withdrawn:

Chart Number	Title	Edition/ N. Edition
118	Italy-West Coast, Ports in the Gulf of Genoa.	JUN. 2020
196	Adriatic Sea, Bar to Split including Otok Palagruza.	APR. 2015
224	Turkey and Greece, Marmara Denizi.	MAY. 2014
236	Mediterranean Sea - Greece and Turkey, Nísos Ródos to Taslik Burnu.	MAY. 2015

II

Chart Number	Title	Edition/ N. Edition
237	Turkey - South Coast, Taslik Burnu. to Anamur Burnu.	SEP. 2016
350	Italy-West Coast, Approaches to Savona and Vado.	DEC. 2014
917	Italy - Stretto di Messina including Villa San Giovanni and Reggio Di Calabria.	JUN. 2013
1018	Italy, Approaches to Stretto di Messina.	JUL. 2020
1019	Italy - West Coast, Gioia Táuro.	MAY. 2020
1440	Mediterranean Sea, Adriatic Sea.	AUG. 2017
1442	Italy - East Coast, Venezia.	MAY. 2017
1467	Italy - East Coast Approaches to Ravenna.	JUN. 2020
1473	Italy - East Coast, Trieste and Approaches.	APR. 2020
1480	Italy - East Coast, Porto Marghera and Porto di Chioggia.	DEC. 2018
1913	Mediterranean Sea - Italy, Gulf of Genoa - Western Part, Imperia to Punta dellaChiappa.	APR.2015
1941	Italy, Capo Passero to Capo Colonne.	MAY. 2015
1974	Mediterranean Sea, France and Italy, Toulon to San Remo including Northern Corse.	DEC. 2013
1998	Mediterranean Sea, France and Italy, Nice to Livorno including Gulf of Genoa.	APR. 2015
1999	Mediterranean Sea, Livorno to Civitavecchia including Northern Corse.	APR. 2015
2242	Black Sea - Russia and Ukraine, Kerch Strait.	MAR. 2017

(Information:NMs/Wk. Ed.16, 18, 20, 21, 22/2020)

III

Notice No. 66/2021

MEDITERRANEAN SEA - HELLÁS - Lakonikós Gulf - Vátika Bay - Kríti Island - Kíssamos Gulf - Submarine Power Cable.

Insert the symbol:  , joining the following positions:


1. 35° 39' 48,6'' N - 023° 38' 00,0'' E. (E. Chart Limit)
2. 35° 42' 51,1'' N - 023° 33' 33,9'' E.
3. 35° 44' 41,5'' N - 023° 29' 13,2'' E.
4. 36° 13' 09,0'' N - 023° 09' 49,6'' E.
5. 36° 14' 22,5'' N - 023° 10' 05,8'' E.
6. 36° 20' 44,5'' N - 023° 07' 17,5'' E.
7. 36° 21' 28,9'' N - 023° 06' 12,6'' E.
8. 36° 25' 35,6'' N - 023° 04' 20,9'' E.
9. 36° 28' 06,8'' N - 023° 03' 01,6'' E.
10. 36° 31' 27,8'' B - 023° 02' 24,6'' E.

Chart: 2 [*previous update 94/2020*]

(Information:ADMIE)

Notice No. 67/2021

MEDITERRANEAN SEA - HELLÁS - Lakonikós Gulf - Vátika Bay - Kríti Island - Kíssamos Gulf - Submarine Power Cable.

Insert the symbol:  , joining the following positions:

1. 35° 30' 47,5'' N - 023° 43' 23,1'' E.
2. 35° 38' 51,7'' N - 023° 38' 14,1'' E.
3. 35° 40' 47,6'' N - 023° 37' 07,2'' E.
4. 35° 41' 39,7'' N - 023° 36' 03,1'' E.
5. 35° 44' 41,5'' N - 023° 29' 13,2'' E.
6. 36° 13' 09,0'' N - 023° 09' 49,6'' E.
7. 36° 14' 22,5'' N - 023° 10' 05,8'' E.
8. 36° 20' 44,5'' N - 023° 07' 17,5'' E.
9. 36° 21' 29,0'' N - 023° 06' 12,6'' E.
10. 36° 25' 35,6'' N - 023° 04' 20,9'' E.
11. 36° 28' 06,8'' N - 023° 03' 01,6'' E.
12. 36° 31' 27,8'' N - 023° 02' 24,6'' E.


Chart: 4 [*previous update 62/2020*]

(Information:ADMIE)

III

Notice No. 68/2021

MEDITERRANEAN SEA - HELLÁS - Lakonikós Gulf - Vátika Bay - Kríti Island - Kíssamos Gulf - Submarine Power Cable.

Insert the symbol:  , joining the following positions:


1. 36° 13' 00,0'' N - 023° 09' 49,6'' E. (S. Chart Limit)
2. 36° 13' 41,7'' N - 023° 09' 46,8'' E.
3. 36° 14' 35,9'' N - 023° 10' 08,3'' E.
4. 36° 16' 53,9'' N - 023° 09' 11,1'' E.
5. 36° 20' 50,7'' N - 023° 07' 09,8'' E.
6. 36° 21' 29,0'' N - 023° 06' 12,6'' E.
7. 36° 23' 47,5'' N - 023° 04' 46,9'' E.
8. 36° 25' 35,6'' N - 023° 04' 20,9'' E.
9. 36° 28' 06,8'' N - 023° 03' 01,6'' E.
10. 36° 31' 27,8'' N - 023° 02' 24,6'' E.

Chart: 41 INT3702 [previous update 97/2020]

(Information:ADMIE)

Notice No. 69/2021

MEDITERRANEAN SEA - HELLÁS - Lakonikós Gulf - Vátika Bay - Kríti Island - Kíssamos Gulf - Submarine Power Cable.

Insert the symbol:  , joining the following positions:

1. 35° 30' 47,5'' N - 023° 43' 23,1'' E.
2. 35° 34' 28,9'' N - 023° 40' 51,7'' E.
3. 35° 38' 51,7'' N - 023° 38' 14,1'' E.
4. 35° 39' 48,6'' N - 023° 37' 53,1'' E.
5. 35° 41' 26,9'' N - 023° 36' 26,3'' E.
6. 35° 42' 58,1'' N - 023° 33' 18,6'' E.
7. 35° 44' 41,5'' N - 023° 29' 13,2'' E.
8. 35° 53' 40,5'' N - 023° 21' 42,7'' E.
9. 35° 55' 45,9'' N - 023° 19' 27,1'' E.
10. 35° 57' 21,4'' N - 023° 18' 49,4'' E.
11. 35° 58' 42,9'' N - 023° 18' 03,7'' E.
12. 36° 02' 20,8'' N - 023° 15' 51,5'' E.
13. 36° 03' 52,8'' N - 023° 14' 35,1'' E.
14. 36° 13' 09,0'' N - 023° 09' 49,6'' E.
15. 36° 14' 35,9'' N - 023° 10' 08,3'' E.
16. 36° 20' 44,5'' N - 023° 07' 17,5'' E.
17. 36° 21' 29,0'' N - 023° 06' 12,5'' E.

III

18. 36° 23' 47,5'' N - 023° 04' 46,9'' E.
19. 36° 25' 57,4'' N - 023° 04' 09,4'' E.
20. 36° 28' 09,8'' N - 023° 03' 00,2'' E.
21. 36° 31' 27,8'' N - 023° 02' 24,6'' E.

Chart: 43 INT3700 [previous update 215/2019]

(Information:ADMIE)

Notice No. 70/2021

MEDITERRANEAN SEA - HELLÁS - Lakonikós Gulf - Vátika Bay - Kríti Island - Kíssamos Gulf - Submarine Power Cable.

Relative Navwarn 510/2021

Insert the symbol:  , joining the following positions:

1. 35° 30' 43,7'' N - 023° 43' 20,9'' E.
2. 35° 33' 24,9'' N - 023° 41' 57,1'' E.
3. 35° 34' 21,7'' N - 023° 40' 52,6'' E.
4. 35° 35' 05,9'' N - 023° 40' 33,4'' E.
5. 35° 36' 03,4'' N - 023° 39' 48,3'' E.
6. 35° 37' 28,5'' N - 023° 39' 12,6'' E.
7. 35° 38' 47,9'' N - 023° 38' 12,0'' E.
8. 35° 39' 44,9'' N - 023° 37' 50,9'' E.
9. 35° 41' 23,2'' N - 023° 36' 24,1'' E.
10. 35° 42' 33,5'' N - 023° 33' 42,7'' E.
11. 35° 42' 54,3'' N - 023° 33' 16,4'' E.
12. 35° 43' 05,1'' N - 023° 32' 05,5'' E.
13. 35° 43' 40,8'' N - 023° 30' 47,1'' E.
14. 35° 43' 58,6'' N - 023° 30' 28,6'' E.
15. 35° 44' 37,7'' N - 023° 29' 11,0'' E.
16. 35° 45' 41,6'' N - 023° 28' 12,0'' E.
17. 35° 53' 36,8'' N - 023° 21' 40,5'' E.
18. 35° 54' 03,5'' N - 023° 20' 59,0'' E.
19. 35° 56' 10,9'' N - 023° 19' 06,1'' E.
20. 35° 58' 28,8'' N - 023° 18' 11,6'' E.
21. 35° 59' 26,4'' N - 023° 17' 21,1'' E.
22. 36° 02' 17,1'' N - 023° 15' 49,3'' E.
23. 36° 04' 03,7'' N - 023° 14' 27,2'' E.
24. 36° 10' 22,2'' N - 023° 11' 23,8'' E.
25. 36° 13' 37,9'' N - 023° 09' 44,6'' E.

III


26. 36° 14' 18,8'' N - 023° 10' 03,6'' E.
27. 36° 14' 43,9'' N - 023° 10' 01,7'' E.
28. 36° 15' 17,6'' N - 023° 09' 44,0'' E.
29. 36° 16' 02,7'' N - 023° 09' 35,5'' E.
30. 36° 17' 17,6'' N - 023° 08' 47,4'' E.
31. 36° 20' 40,8'' N - 023° 07' 15,2'' E.
32. 36° 21' 25,3'' N - 023° 06' 10,3'' E.
33. 36° 23' 43,8'' N - 023° 04' 44,6'' E.
34. 36° 25' 31,9'' N - 023° 04' 18,6'' E.
35. 36° 28' 03,1'' N - 023° 02' 59,3'' E.
36. 36° 30' 01,9'' N - 023° 02' 49,1'' E.
37. 36° 31' 24,1'' N - 023° 02' 22,4'' E.

Chart: **INT3738 431** [*previous update 168/2020*] **WGS84** DATUM

(Information:ADMIE)

Notice No. 71/2021

MEDITERRANEAN SEA - HELLÁS - Lakonikós Gulf - Vátika Bay - Kríti Island - Kíssamos Gulf - Submarine Power Cable.

Insert the symbol: , joining the following positions:

1. 35° 30' 43,7'' N - 023° 43' 21,0'' E.
2. 35° 33' 24,9'' N - 023° 41' 57,1'' E.
3. 35° 33' 51,6'' N - 023° 41' 27,1'' E.
4. 35° 34' 12,7'' N - 023° 41' 08,9'' E.
5. 35° 34' 21,7'' N - 023° 40' 52,6'' E.
6. 35° 35' 05,9'' N - 023° 40' 33,4'' E.
7. 35° 36' 03,4'' N - 023° 39' 48,3'' E.
8. 35° 37' 28,5'' N - 023° 39' 12,6'' E.
9. 35° 38' 47,9'' N - 023° 38' 12,0'' E.
10. 35° 39' 44,9'' N - 023° 37' 50,9'' E.
11. 35° 41' 23,2'' N - 023° 36' 24,1'' E.
12. 35° 42' 33,5'' N - 023° 33' 42,7'' E.
13. 35° 42' 54,3'' N - 023° 33' 16,4'' E.
14. 35° 43' 02,2'' N - 023° 32' 09,1'' E.
15. 35° 43' 10,0'' N - 023° 31' 58,3'' E.
16. 35° 43' 40,8'' N - 023° 30' 47,0'' E.
17. 35° 43' 58,6'' N - 023° 30' 28,6'' E.
18. 35° 44' 37,7'' N - 023° 29' 11,0'' E.

III


19. 35° 53' 36,8'' N - 023° 21' 40,5'' E.
20. 35° 54' 09,4'' N - 023° 20' 51,3'' E.
21. 35° 54' 30,0'' N - 023° 20' 37,2'' E.
22. 35° 55' 57,6'' N - 023° 19' 14,8'' E. (N. Chart Limit)

Chart: 432 [previous update 168/2020] **WGS84** DATUM

(Information:ADMIE)

Notice No. 72/2021

**MEDITERRANEAN SEA - HELLÁS - Aigaío Sea - Skiáthos Island - Évvoia Island
- Mantúdi Bay - Submarine Power Cable.**

Insert the symbol:  , joining the following positions:


1. 39° 00' 38,9'' N - 023° 21' 40,6'' E.
2. 39° 05' 53,5'' N - 023° 25' 31,3'' E.
3. 39° 07' 29,5'' N - 023° 28' 01,8'' E.
4. 39° 08' 32,7'' N - 023° 29' 06,3'' E.
5. 39° 08' 59,1'' N - 023° 30' 14,2'' E.
6. 39° 09' 42,1'' N - 023° 31' 12,1'' E.
7. 39° 10' 18,3'' N - 023° 31' 57,5'' E.
8. 39° 11' 09,7'' N - 023° 32' 14,3'' E.
9. 39° 11' 30,6'' N - 023° 32' 09,4'' E.
10. 39° 11' 45,7'' N - 023° 31' 45,4'' E.
11. 39° 11' 42,7'' N - 023° 31' 09,1'' E.
12. 39° 11' 17,0'' N - 023° 30' 27,1'' E.

Chart: 31 **INT3704** [previous update 41/2021]

(Information:ADMIE)

Notice No. 73/2021

**MEDITERRANEAN SEA - HELLÁS - Aigaío Sea - Skiáthos Island - Évvoia Island
- Mantúdi Bay - Submarine Power Cable.**

Insert the symbol:  , joining the following positions:

III


1. 39° 00' 38,9'' N - 023° 21' 40,6'' E.
2. 39° 01' 20,8'' N - 023° 21' 57,1'' E.
3. 39° 05' 53,5'' N - 023° 25' 31,3'' E.
4. 39° 07' 35,1'' N - 023° 28' 08,7'' E.
5. 39° 08' 43,5'' N - 023° 29' 22,1'' E.
6. 39° 08' 59,1'' N - 023° 30' 14,2'' E.
7. 39° 09' 25,8'' N - 023° 30' 42,7'' E.
8. 39° 10' 00,9'' N - 023° 31' 40,8'' E.
9. 39° 10' 26,5'' N - 023° 32' 04,4'' E.
10. 39° 11' 16,1'' N - 023° 32' 13,6'' E.
11. 39° 11' 42,3'' N - 023° 31' 55,4'' E.
12. 39° 11' 42,7'' N - 023° 31' 09,1'' E.
13. 39° 11' 17,0'' N - 023° 30' 27,1'' E.

Chart: 312 INT3720 [previous update 138/2020]

(Information:ADMIE)

Notice No. 74/2021

**MEDITERRANEAN SEA - HELLÁS - Aigaío Sea - Skiáthos Island - Évvoia Island
- Mantúdi Bay - Submarine Power Cable.**

Insert the symbol: , joining the following positions:


1. 39° 08' 30,0'' N - 023° 29' 03,1'' E. (**N** Chart Limit)
2. 39° 07' 32,2'' N - 023° 28' 06,0'' E.
3. 39° 06' 35,9'' N - 023° 26' 24,9'' E.
4. 39° 05' 49,3'' N - 023° 25' 26,1'' E.
5. 39° 01' 20,8'' N - 023° 21' 57,1'' E.
6. 39° 00' 38,8'' N - 023° 21' 40,6'' E.

Chart: 313 [previous update 45/2020]

(Information:ADMIE)

Notice No. 75/2021

**MEDITERRANEAN SEA - HELLÁS - Aigaío Sea - Skiáthos Island - Évvoia Island
- Mantúdi Bay - Submarine Power Cable.**

Insert the symbol: , joining the following positions:

III


1. 39° 05' 38,9'' N - 023° 25' 18,0'' E. (**W.** Chart Limit)
2. 39° 06' 35,9'' N - 023° 26' 24,9'' E.
3. 39° 07' 05,8'' N - 023° 27' 21,1'' E.
4. 39° 07' 35,1'' N - 023° 28' 08,7'' E.
5. 39° 08' 40,2'' N - 023° 29' 15,4'' E.
6. 39° 08' 52,4'' N - 023° 29' 46,2'' E.
7. 39° 08' 59,1'' N - 023° 30' 14,2'' E.
8. 39° 09' 25,8'' N - 023° 30' 42,7'' E.
9. 39° 10' 00,9'' N - 023° 31' 40,8'' E.
10. 39° 10' 33,5'' N - 023° 32' 07,2'' E.
11. 39° 11' 16,1'' N - 023° 32' 13,6'' E.
12. 39° 11' 36,7'' N - 023° 32' 04,0'' E.
13. 39° 11' 46,9'' N - 023° 31' 36,4'' E.
14. 39° 11' 37,3'' N - 023° 30' 55,2'' E.
15. 39° 11' 17,0'' N - 023° 30' 27,1'' E.

Chart: 331 INT3724 [previous update 153/2020]

(Information:ADMIE)

Notice No. 76/2021

**MEDITERRANEAN SEA - HELLÁS - Aigaío Sea - Skiáthos Island - Évvoia Island
- Mantúdi Bay - Submarine Power Cable.**

Insert the symbol: , joining the following positions:

1. 39° 07' 08,4'' B - 023° 27' 26,0'' A. (**W.** Plan Limit)
2. 39° 07' 32,2'' B - 023° 28' 06,0'' A.
3. 39° 08' 14,3'' B - 023° 28' 44,2'' A.
4. 39° 08' 40,2'' B - 023° 29' 15,4'' A.
5. 39° 08' 49,4'' B - 023° 29' 34,0'' A.
6. 39° 08' 59,1'' B - 023° 30' 14,2'' A.
7. 39° 09' 04,4'' B - 023° 30' 24,8'' A.
8. 39° 09' 11,8'' B - 023° 30' 33,3'' A.
9. 39° 09' 25,8'' B - 023° 30' 42,7'' A.
10. 39° 09' 30,2'' B - 023° 30' 47,8'' A.
11. 39° 09' 48,7'' B - 023° 31' 25,4'' A.
12. 39° 10' 06,0'' B - 023° 31' 47,3'' A.
13. 39° 10' 26,5'' B - 023° 32' 04,4'' A.
14. 39° 10' 33,5'' B - 023° 32' 07,0'' A. (**E.** Plan Limit)

Chart: 331/1 «BAYS AND HARBOURS OF NORTH SPORÁDES - KÝMI HARBOUR» «(PLAN **B**) «SKIÁTHOS APPROACHES)» [previous update 167/2019].

(Information:ADMIE)

III

Notice No. 77/2021

**MEDITERRANEAN SEA - HELLÁS - North Aigaío Sea - Kassádra Peninsula -
Toronaíos Gulf - Seaplane landing Area.**

Insert symbol: , in position:

39° 56' 19,4''N - 023° 42' 25,2''E.

Chart: 31 INT3704 [*previous update 72/2021*], **312 INT3720** [*previous update 73/2021*]

(Information:HNHS)

IV

GUIDELINES FOR CORRECTIONS TO THE LIST OF LIGHTS (Edition 2017)

1. The amendments (changes, additions, deletions) to the List of Lights publication are included in volume No IV of the monthly editions of Notices to Mariners and are given in columns, as follows:

a. First Column: The number of the Hellenic List of Lights (light number) which is affected by the amendments is shown. If the number shown does not exist in the List of lights, then it is a new one and its characteristics must be recorded in the corresponding column of the List of Lights, between the ΑΕΦ.

b. Other Columns:

(1) The columns that are not affected are marked with two dashes (--). Data in the columns that are affected should be written down, deleting all old data at the same time.

(2) Instructions for special cases (deleting columns or all columns of a cancelled light) are given in *italics*.

2. It is recommended to record small amendments by hand addition of a new “ΑΕΦ” or larger amendments should be cut out and pasted on the List of Lights.

3. Reference for the record of the monthly corrections is written in the following table.

Notice No. 78/2021

1	2	3	4	5	6	7	8
---	---	---	---	---	---	---	---

N O N E

V

UPDATES TO SAILING DIRECTIONS

Notice No. 79/2021

PILOT C' (1ST EDITION 2011) - MEDITERRANEAN SEA - HELLÁS - North Aigaío Sea - Kassáandra Peninsula- Toronaíos Gulf - Seaplane landing Area.

Paragraph 8.21 line L 56 add:

Seaplanes

«Two Seaplane landing and take off areas, 1,7 nautical miles **NW** from the cape of Ágios Nikólaos, are located centered on position 39° 56' 19,4'' N - 023° 42' 25,2'' E. The first has a **N/S** direction and the second has an **E/W** direction.»

(Information: HNHS)

VI

Notice No. 80/2021

**MEDITERRANEAN SEA - HELLÁS - New Edition, Chart Permanently Withdrawn -
Catalogue of Nautical Charts and Nautical Publications Update - (16th Edition
2019).**

NONE

(Information: HNHS)

VII

Navigational Warnings for Mediterranean - Black Sea (area III) in force from May 4th 2021 to May 11st 2021 Relative Navwarn 13/2021

SECTION A

NAVAREA III Warnings originated from May 4th 2021 to May 11st 2021:

0453/21 WESTERN MEDITERRANEAN SEA - SARDEGNA
CANCEL NAVAREA III 0444/21 AND THIS MSG

0454/21 BLACK SEA
CANCEL NAVAREA III 0357/21 AND THIS MSG

0455/21 WESTERN MEDITERRANEAN SEA
1. O/S L`ATLANTE WILL CARRY UNDERWATER WORK, FROM 080001 UTC TO 102359 UTC MAY 21, IN CIRCULAR AREA, RADIUS 1 NM CENTERED IN:
42 49N - 008 06E
SHIPPING - FISHING - ANCHORAGE AND EVERY SURFACE/UNDERWATER ACTIVITY IS DANGEROUS.
ALL TRANSITING SHIPS BEWARE.
2. CANCEL THIS MSG ON 110100 UTC MAY 21.

0456/21 WESTERN MEDITERRANEAN SEA
1. OCEANOGRAPHIC SURVEY ABOUT SCIENTIFIC RESEARCH BY O/S THETYS II AND N/O L`EUROPE, FROM 09 TO 17 MAY21, IN AREA BOUNDED BY:
43 19,980N - 007 48,960E
43 19,980N - 007 57,000E
43 27,000N - 007 57,000E
43 27,000N - 007 48,960E
SHIPPING - FISHING - ANCHORAGE AND EVERY SURFACE/UNDERWATER ACTIVITY IS DANGEROUS.
ALL TRANSITING SHIPS BEWARE.
2. CANCEL THIS MSG ON 180100 UTC MAY 21.

0457/21 CENTRAL MEDITERRANEAN SEA
1. DERELICT BOAT IS ADRIFT IN VICINITY THE FOLLOWING POSITION:
34 57N - 011 49E.
DANGEROUS TO NAVIGATION.
2. CANCEL THIS MSG ON 11 MAY 21.

0458/21 WESTERN MEDITERRANEAN SEA
1. UNDERWATER WORK BY O/S REBEL, UNTIL 092359 UTC MAY 2021, LIGURIAN SEA, CIRCULAR AREA, RADIUS 4 NM CENTERED IN PSN:
43 00,000N - 008 00,000E
SHIPPING - FISHING - ANCHORAGE AND EVERY SURFACE/UNDERWATER ACTIVITY IS DANGEROUS.
ALL TRANSITING SHIPS BEWARE.
2. CANCEL THIS MSG ON 100100 UTC MAY 21

VII

0459/21 BLACK SEA

1. ANTI SUBMARINE AND ARTILLERY FIRING WILL TAKE PLACE ON DAYS 12 MAY 21 AND 13 MAY 21, 20,000 M IN HEIGHT, AS FOLLOWS:

FROM 1130 UTC TO 2130 UTC IN AREA BOUNDED BY:

44 - 15 - 00 N - 029 - 08 - 00 E

44 - 05 - 00 N - 029 - 08 - 00 E

44 - 05 - 00 N - 029 - 30 - 00 E

44 - 15 - 00 N - 029 - 30 - 00 E

FROM 1730 UTC TO 2130 UTC, IN AREA BOUNDED BY:

43 - 55 - 00 N - 029 - 08 - 00 E

44 - 05 - 00 N - 029 - 08 - 00 E

44 - 05 - 00 N - 029 - 30 - 00 E

43 - 55 - 00 N - 029 - 30 - 00 E

FROM 0930 UTC TO 1530 UTC AND FROM 1900 UTC TO 2200 UTC IN AREA BOUNDED BY:

43 - 47 - 30 N - 028 - 51 - 00 E

43 - 55 - 00 N - 028 - 51 - 00 E

43 - 55 - 00 N - 029 - 08 - 00 E

43 - 47 - 30 N - 029 - 08 - 00 E.

FROM 1600 UTC TO 2000 UTC, IN AREA BOUNDED BY:

43 - 47 - 30 N - 029 - 08 - 00 E

43 - 55 - 00 N - 029 - 08 - 00 E

43 - 55 - 00 N - 029 - 30 - 00 E

43 - 47 - 30 N - 029 - 30 - 00 E.

PROHIBITED AREAS TO SURFACE, SUBMERGED AND AERIAN NAVIGATION.

2. CANCEL THIS MSG ON 132230 MAY 21

0460/21 BLACK SEA

1. FIRING EXERCISES, FROM 12 MAY 21 - 20 MAY 21, 5,000 m IN HEIGHT IN AREA BOUNDED BY:

44 - 25 - 26 N - 028 - 42 - 30 E

44 - 29 - 30 N - 028 - 55 - 35 E

44 - 25 - 05 N - 029 - 01 - 12 E

44 - 19 - 42 N - 029 - 00 - 49 E

44 - 14 - 34 N - 028 - 57 - 56 E

44 - 13 - 06 N - 028 - 56 - 20 E

44 - 22 - 05 N - 028 - 42 - 25 E.

FIRING EXERCISES SCHEDULED AS FOLLOWS:

ON DAYS 12, 13, 17 AND 18, FROM 0900 UTC TO 2300 UTC;

ON DAY 14, FROM 0900 UTC TO 1600 UTC;

ON DAYS OF 19 AND 20, FROM 0900 UTC TO 1800 UTC;

PROHIBITED AREA TO NAVIGATION.

2. CANCEL THIS MSG ON 201900 UTC MAY 21.

0461/21 EASTERN MEDITERRANEAN SEA - MALTA

1. MALTA CRS IS CURRENTLY NOT OPERATIONAL UNTIL FURTHER NOTICE.

VII

0462/21 EASTERN MEDITERRANEAN SEA - CYPRUS

1. NAVY GUN FIRING, AS FOLLOW:

11 MAY 21, BETWEEN 0600 - 0800UTC, 1200 - 1400 UTC AND 1800 - 2000 UTC

12 MAY 21 BETWEEN 1200 - 1600 UTC IN AREA BOUNDED BY:

33 - 40,733N - 032 - 46,350E

34 - 10,517N - 032 - 46,167E

34 - 10,366N - 033 - 23,167E

33 - 40,583N - 033 - 23,100E

THE AREA IS VERY DANGEROUS FOR NAVIGATION

2. CANCEL THIS MSG ON 121700 UTC MAY 21

0463/21

NAVAREA III Warnings in force on 11 MAY21 at 0600 UTC.

2019: 0029, 0537, 0886.

2020: 0068, 0450, 0708, 0740, 0833, 1375, 1419, 1657, 1716.

2021: 0009, 0034, 0035, 0036, 0038, 0039, 0040, 0041, 0043, 0049, 0050, 0051, 0066, 0074, 0167, 0168, 0169, 0179, 0180, 0239, 0240, 0256, 0292, 0346, 0348, 0383, 0386, 0392, 0417, 0425, 0428, 0429, 0432, 0435, 0436, 0437, 0438, 0439, 0441, 0443, 0446, 0447, 0450, 0451, 0456, 0457, 0459, 0460, 0461, 0462, 0463.

1.- Only those less than 42 days old are daily broadcasted on SafetyNET at 1200UTC and 2400UTC.

EASTERN MEDITERRANEAN SEA AND AEGEAN SE

2. All NAVAREA III warnings in force are available on the web-site www.armada.mde.es/ihm/.

3. New NAVAREA III warnings are also printed in the weekly edition of Spanish Notices to Mariners (section 5).

4. Cancel this message on 172359 UTC MAY 21.

VII

SECTION B

Summary of drilling rigs updated to NAVAREA III 0463/21 warning.

Mediterranean Sea S/SE.

Maridive 520	31 - 24,0N	030 - 12,3E
Unknown	31 - 24,1N	030 - 02,0E
Unknown	31 - 24,5N	030 - 04,2E
Sneferu	31 - 26,2N	032 - 58,0E
P. Fouad	31 - 30,9N	032 - 31,6E
Scarabeo 6	31 - 36,0N	030 - 00,1E
Atwood Aurora	31 - 36,3N	030 - 04,7E
EnSCO DS-6	31 - 36,6N	029 - 50,3E
Karous	31 - 37,8N	032 - 14,1E
Mari-B	31 - 44,9N	034 - 18,3E
Maersk Gardein	31 - 46,0N	030 - 34,5E
JP Bussel	31 - 46,1N	031 - 20,6E
Temsah SE-1	31 - 48,4N	031 - 18,4E
Senefru	31 - 48,9N	030 - 56,1E
Rosetta 1	31 - 50,8N	030 - 31,2E
Ocean Lexington	31 - 53,2N	031 - 53,4E
El Qaher-1	31 - 54,3N	031 - 54,0E
Adryatic 4	31 - 55,5N	032 - 31,3E
Unknown	31 - 56,7N	031 - 09,2E
Maersk Discoverer	32 - 03,3N	032 - 18,7E
Discoverer Americas	32 - 15,5N	028 - 38,7E
Atwood Beacom	32 - 53,8N	035 - 01,1E
Pride North America	33 - 00,3N	033 - 43,3E
Stena Drill Max	33 - 13,5N	034 - 17,3E
Saipem 12000	33 - 30,9N	031 - 53,9E
Estruc. Didon	33 - 47,9N	011 - 53,5E
Pride Sea Explorer	34 - 17,6N	011 - 48,4E
Sea Explorer	34 - 22,5N	011 - 32,0E
7 November	34 - 23,0N	012 - 15,0E
Isis	34 - 34,1N	012 - 31,6E
Scarabeo 4	34 - 39,0N	033 - 06,0E
Jacket	35 - 55,6N	011 - 33,2E
Petrosaudi Discover	36 - 00,7N	011 - 59,9E
KeySingapore	36 - 06,9N	010 - 49,2E

VII

Adriatic Sea - Ionian Sea.

Unknown	40 - 50,0N	018 - 17,0E
Bonaccia	43 - 35,5N	014 - 21,5E
Steward	44 - 12,8N	012 - 46,5E
Annabella	44 - 13,7N	013 - 04,7E
Morena I	44 - 13,8N	012 - 28,9E
Ika-A	44 - 21,5N	013 - 29,3E
Ida-B	44 - 26,8N	013 - 29,1E
Armida 1	44 - 28,5N	012 - 26,9E
Unknown	44 - 30,0N	013 - 00,0E
Irina	44 - 31,7N	013 - 22,8E
Ana	44 - 41,0N	013 - 16,1E
Ivana B	44 - 41,2N	013 - 13,1E
Vesna	44 - 41,2N	013 - 19,1E
Ivana E	44 - 44,7N	013 - 14,8E
IVANA D	44 - 47,1N	013 - 15,8E
Izabela South	44 - 57,5N	013 - 09,1E
Ocean King	44 - 58,5N	013 - 08,0E
Izabela North	44 - 58,8N	013 - 07,8E

Azov Sea - Black Sea

AQUILA 2	40 - 55,8N	018 - 19,6E
Globetrotter 2	43 - 04,1N	029 - 28,6E
Deepwater Champion	43 - 52,1N	030 - 45,6E
Unknown	44 - 03,4N	030 - 09,3E
ANA	44 - 04,3N	029 - 58,2E
TEA	44 - 30,0N	013 - 01,1E
Unknown	45 - 15,5N	031 - 49,2E
Tavrida	45 - 21,4N	030 - 54,2E
B-312	45 - 34,2N	032 - 47,3E
Ukraine (B-319)	45 - 35,4N	032 - 42,8E
Number 11	45 - 40,5N	031 - 41,1E
Sivash	45 - 42,4N	031 - 52,6E
Number 10	45 - 42,7N	031 - 51,5E
Geolog-1	46 - 31,8N	037 - 01,0E

ISSN:2653-9209