



## HELLENIC NOTICES TO MARINERS

Monthly Edition 3

31<sup>st</sup> March 2021

Notices from 48 up to 64

---

### CONTENTS

---

	<b>Page</b>
<b>I</b> Index of Hellenic Notices to Mariners	3
<b>II</b> Publication List	5
<b>III</b> Updates to Nautical Charts	6
<b>IV</b> Updates to List of Lights	12
<b>V</b> Amendments to Sailing Directions	14
<b>VI</b> Updates to Catalogue of Nautical Charts and Publications	15
<b>VII</b> Navwarn NAVAREA III	16

---

**Post:** HYDROGRAPHIC SERVICE  
SAFETY OF NAVIGATION DIVISION  
TGN 1040, ATHENS

**Phone:** (+30) 210 655 1772  
(+30) 210 655 1806

**Fax:** (+30) 210 655 7139

**e-mail:** nasf\_hnhs@navy.mil.gr

**Web:** www.hnhs.gr

Rear Admiral D. Evangelidis HN  
Director

The information provided with the notices to mariners is related to nautical charts and nautical publications issued by the H.N.H.S and must be depicted in its nautical charts and other navigational publications.

The geographic positions referred to in this publication are related to the largest - scale chart, unless stated otherwise.

The limits of sectors and of arcs of visibility, and the alignment of direction lights and leading lights, are given **as seen by an observer from seaward**.

**All bearings refer to the true compass and are measured clockwise from 000° to 359°.**

Responsibility for publication of Annual Notices to Mariners and Monthly Volumes is undertaken by the Safety of Navigation Division of the HNHS.

Mariners are kindly requested to immediately notify the Hellenic Navy Hydrographic Service (T.G.N 1040 Tel: (+30) 210 655 1771, Fax: (+30) 210 651 7811) in case they discover either new or possible navigational dangers.

Unlit or unreliable lights must be reported immediately to: Lighthouse Authorities 18510 PIRAEUS.

In addition to postal methods the following communications methods are also available.

Tel: (+30) 210 4581508, Fax: (+30) 210 4581410, E-mail: [yfepix@navy.mil.gr](mailto:yfepix@navy.mil.gr) with notification to the Hydrographic Service. This kind of information is crucial and contributes to safety of navigation.

Notices, NAVTEX messages, Navwarns to mariners, Weather bulletins (METEO) and Bulletin messages for leisure boats, are available on [www.hnhs.gr](http://www.hnhs.gr).

Users can supply the Annual Notice to Mariners as well as the monthly edition (not free of charge) as it is defined in the Nautical Publications of the Hellenic Navy Hydrographic Service.

**INDEX OF HELLENIC NOTICES TO MARINERS (NtMs)  
AFFECTING NAUTICAL CHARTS AND PUBLICATIONS**

<b>NOTICES</b>	<b>PAGES</b>	<b>CHART No - NAUTICAL PUBLICATIONS</b>
48	5	CHART: <b>421/2 WGS84</b> NEW EDITION
49	6	CHART: <b>INT 3422 2111 WGS84</b>
50	6	CHART: <b>40 WGS84</b>
51	7	CHART: <b>40 WGS84</b>
52	7	CHART: <b>211</b>
53	7	CHART: <b>INT 3492 212</b>
54	8	CHART: <b>INT 3422 2111 WGS84</b>
55	8	CHART: <b>232</b>
56	9	CHART: <b>433/1 INT 3793</b>
57	10	CHART: <b>145, 412/2, 412/6</b>
58	10	CHART: <b>3322</b>
59	11	CHART: <b>3221</b>
60	11	CHART: <b>222/1</b>
61	12	<b>LIST OF LIGHTS</b>
62	14	<b>PILOT VOL. A´</b>
63	14	<b>PILOT VOL. A</b>
64	15	<b>Catalogue of Nautical Charts &amp; Nautical Publications</b>

**INDEX OF HELLENIC NAUTICAL CHARTS AND  
PUBLICATIONS BEING AFFECTED BY THE HELLENIC  
NOTICES TO MARINERS (NtMs)**

<b>CHART No - NAUTICAL PUBLICATIONS</b>	<b>NOTICES</b>
CHART: <b>40 WGS84</b>	50, 51
CHART: <b>145</b>	57
CHART: <b>211</b>	52
CHART: <b>INT 3492 212</b>	53
CHART: <b>222/1</b>	60
CHART: <b>232</b>	55
CHART: <b>412/2</b>	57
CHART: <b>412/6</b>	57
CHART: <b>421/2 WGS84 NEW EDITION</b>	48
CHART: <b>433/1 INT 3793</b>	56
CHART: <b>INT 3422 2111 WGS84</b>	49, 54
CHART: <b>3221</b>	59
CHART: <b>3322</b>	58
<b>LIST OF LIGHTS</b>	61
<b>PILOT VOL. A´</b>	62
<b>PILOT VOL. A´</b>	63
<b>Catalogue of Nautical Charts &amp; Nautical Publications</b>	64

## II

**Notice No. 48/2021  
MEDITERRANEAN SEA - HELLÁS - Edition/ New Edition - Permanently  
Withdrawn Admiralty Chart.**

1. Published and available in **WGS84** the follow Hellenic Chart:

Chart Number	Title	Scale 1:	Edition/ N. Edition
<b>421/2</b>	SÝROS HARBOUR AND APPROACHES	10,000	FEB. 2021
<b>WGS84</b>	SÝROS HARBOUR	5,000	

2. Hellenic Chart Permanently Withdrawn:

Chart Number	Title	Scale 1:	Edition/ N. Edition
<b>421/2</b>	SÝROS HARBOUR AND APPROACHES	10,000	JUN. 2001
	SÝROS HARBOUR	5,000	

(Information: HNHS)

### III

#### Notice No. 49/2021

#### MEDITERRANEAN SEA - HELLÁS - Íonio Sea - Othonói Island - Chart Update.

1. a. Delete plan limits «**016**» between parallels:

39° 50,530' N - 39° 49,980' N

and the meridians:

019° 25,300' E - 019° 23,850' E.

b. Delete plan number «**016**» at the upper right corner.

2. a. Insert with magenta colour, the new chart limits «**211/3**» «APPROACHES - HARBOURS ÁMMOS AND AVLÁKI OTHONÓN» between parallels:

39° 50' 41,40" N - 39° 49' 20,34" N

and the meridians:

019° 25' 43,71" E - 019° 23' 01,80" E.

b. Insert the new chart number «**211/3**» at the upper left corner of the frame.

Chart: **INT3422 2111** [*previous update 127/2020*] **WGS84** DATUM

(Information: HNHS)

#### Notice No. 50/2021

#### MEDITERRANEAN SEA - HELLÁS - Íonio Sea - NW of Kyllíni Port - Explosives.


Insert:  ΘΠ, in position: 38°00' 30" N - 021° 06' 35" E.

Chart: **40** [*previous update 180/2020*], **WGS84** DATUM

(Information: GEN)

### III

#### Notice No. 51/2021

#### MEDITERRANEAN SEA - HELLÁS - Íónio Sea - Deletion of Seaward limit of Territorial Sea.

Delete: —————++————— , joining:

- a. 38° 12' 53" N - 021° 00' 18" E (**W.** Chart Limit).
- b. 37° 58' 56" N - 021° 00' 18" E (**W.** Chart Limit).

Chart: 40 [*previous update 50/2021*], **WGS84** DATUM

(Information: HNHS)

#### Notice No. 52/2021

#### MEDITERRANEAN SEA - HELLÁS - Íónio Sea - Deletion of Seaward limit of Territorial Sea.

1. Delete: —————++————— , joining:

- a. 39° 54' 23" N - 019° 46' 43" E
- b. 39° 31' 24" N - 019° 41' 24" E (**S.** Chart Limit).

2. Delete: -+--+--+--+--+--+--+ , joining:

- a. 39° 54' 23" N - 019° 46' 43" E
- b. 39° 41' 32" N - 020° 00' 30" E (Coast line limit).

Chart: 211 [*previous update 40/2020*]

(Information: HNHS)

#### Notice No. 53/2021

#### MEDITERRANEAN SEA - HELLÁS - Íónio Sea - Deletion of Seaward limit of Territorial Sea.

1. Delete: —————++————— , joining:

- a. 39° 54' 35" N - 019° 46' 44" E
- b. 39° 00' 00" N - 020° 34' 12" E (**S.** Chart Limit).

### III

2. Delete: -+--+--+--+--+--+--+ , joining:

- a. 39° 54' 35" N - 019° 46' 44" E
- b. 39° 41' 36" N - 020° 00' 19" E (Coast line limit).

3. Delete: -+--+--+--+--+--+--+ , joining:

- a. 39° 49' 00" N - 019° 58' 23" E (**N.** Plan Limit)
- b. 39° 43' 48" N - 019° 57' 55" E (**S.** Plan Limit)

**Chart: INT 3492 212** «FROM OTHONOÏ I. TO MÝTIKAS P. KÉRKYRA I. AND PAXOÏ I.» (Plan «KÉRKYRA NORTHERN STRAIT») (3), **INT 3492 212** «FROM OTHONOÏ I. TO MÝTIKAS P. KÉRKYRA I. AND PAXOÏ I.» (1, 2) [*previous update 165/2020*]

(Information: HNHS)

#### **Notice No. 54/2021**

**MEDITERRANEAN SEA - HELLÁS - Íonio Sea - Deletion of Seaward limit of Territorial Sea.**

1. Delete: -+--+--+--+--+--+--+ , joining:

- a. 39° 42' 38" N - 019° 57' 38" E (**S.** Chart Limit).
- b. 39° 54' 24" N - 019° 46' 42" E

2. Delete: —————++————— , joining:

- a. 39° 54' 24" N - 019° 46' 42" E
- b. 39° 42' 38" N - 019° 23' 28" E (**S.** Chart Limit).

**Chart: INT 3422 2111** [*previous update 49/2021*] **WGS84** DATUM

(Information: HNHS)

#### **Notice No. 55/2021**

**MEDITERRANEAN SEA - HELLÁS - Korinthiakós Gulf - Kiáto Harbour - Harbour Development.**

#### **Relative Navwarn 1242/2020**

Insert: maritime limit, pecked line, joining:




### III

- a. 38° 00' 47,8" N - 022° 45' 13,8" E
- b. 38° 00' 48,6" N - 022° 45' 15,5" E
- c. 38° 00' 50,0" N - 022° 45' 14,3" E
- d. 38° 00' 48,7" N - 022° 45' 11,7" E
- e. 38° 00' 47,4" N - 022° 45' 13,0" E
- f. 38° 00' 48,7" N - 022° 45' 13,8" E

2. Delete: charted detail, within: (a) - (f) above.

3. Insert legend, «Εκτελούνται έργα (2021)» centred on:  
38° 00' 48,7" N - 022° 45' 13,6" E.


4. Delete:  Av Ep 3δ 8μ 3M, in position:  
38° 00' 47,8" N - 022° 45' 13,9" E.


**Chart: 232** «KORINTHIAKÓS GULF PSAROMÝTA C. TO KORINTHIAKÓS CANAL» (Plan «KIÁTO HARBOUR») [*previous update 16/2021*]


(Information: Light House Authorities)

#### Notice No. 56/2021

**MEDITERRANEAN SEA - HELLÁS - Kríti Island - Chaniá Port - Light buoy.**

1. Delete: (PA), right of  in position: 35° 31' 19,8" N - 024° 00' 57,00" E.

2. Delete:  FI G 4s (PA), in position: 35° 31' 19,8" N - 024° 00' 57,0" E.

3. Insert:  FI G 4s, in position: 35° 31' 20,1" N - 024° 00' 56,8" E.

**Chart: 433/1 INT 3793** «FROM CAPE DRÉPANON TO CHANIÁ PORT», (Plan **A**) «CHANIÁ PORT») (2, 3), **433/1 INT 3793** (1) «FROM CAPE DRÉPANON TO CHANIÁ PORT» [*previous update 179/2018*]

(Information: Light House Authorities)

### III

#### Notice No. 57/2021

#### MEDITERRANEAN SEA - HELLÁS - Saronikós Gulf - South of Psyttaleia Island - Depths.

1. Delete: **3<sub>6</sub>** *Νγον*, in position:  
37° 56' 14,1" N - 023° 35' 02,0" E.
2. Insert: depth **3<sub>5</sub>** , in position: 37° 56' 13,7" B - 023° 35' 01,9" A and extend 5m contour **S** to enclose.
3. Insert depth: **28<sub>5</sub>** , in position: 37° 56' 32,8" N - 023° 36' 43,4" E, enclosed by 30m contour (only on charts 412/2, 412/6).

**Chart: 145** (3) [*previous update 38/2021*], **412/2** [*previous update 40/2021*], **412/6** [*previous update 40/2021*]

(Information: HNHS)

#### Notice No. 58/2021

#### MEDITERRANEAN SEA - HELLÁS - Aigaío Sea - Lésvos Island - Mytilíni Port - Chart Update.

1. a. Delete plan limits «**332/2**» between parallels:  
39° 07' 36" N - 39° 05' 18" N  
and the meridians:  
026° 32' 42" E - 026° 35' 00" E.  
  
b. Delete plan number «**332/2**» at the upper right corner.
2. a. Insert with magenta colour, the new chart limits «**332/2**» «MYTILÍNI HARBOUR» between parallels:  
39° 07' 15,69" N - 39° 04' 55,90" N  
and the meridians:  
026° 35' 13,25" E - 026° 33' 06,65" E.  
  
b. Insert the new chart number «**332/2**» at the upper right corner of the frame.

**Chart: 3322** [*previous update 182/2017*]

(Information: HNHS)

### III

#### Notice No. 59/2021

#### MEDITERRANEAN SEA - HELLÁS - Thrakikó Sea - Alexandroúpoli Port - Chart Update.

1. a. Delete plan limits «**322/1**» between parallels:

40° 48' 56,44" N - 40° 50' 58" N

and the meridians:

025° 51' 36" E - 025° 55' 73" E.

b. Delete plan number «**322/1**» at the lower left corner of the frame.

2. a. Insert with magenta colour, the new chart limits «**322/1**» «APPROACHES - ALEXANDROÚPOLI PORT» between parallels:

40° 47' 14,97" N - 40° 53' 01,16" N

and the meridians:

025° 48' 53,57" E - 025° 59' 33,75" E.

b. Insert the new chart number «**322/1**» at the lower left corner of the frame.

**Chart: 3221** [*previous update 22/2020*]

(Information: HNHS)

#### Notice No. 60/2021

#### MEDITERRANEAN SEA - HELLÁS - Lakonikós Gulf - Vátika Bay (Voión) - Submarine Power Cable.

Insert: , joining:

a. 36° 31' 27,8'' N - 023° 02' 24,6'' E (Coast).

b. 36° 30' 48,9'' N - 023° 02' 32,6'' E.

c. 36° 30' 05,5'' N - 023° 02' 51,3'' E.

d. 36° 29' 04,0'' N - 023° 02' 58,4'' E (S. Chart Limit).

**Chart: 222/1** «BAYS AND HARBOURS OF LAKONIKÓS GULF» [Plan   
«VÁTIKA BAY (VOIÓN)»] [*previous update 116/2020*]

(Information: ADMIE)

## IV

### GUIDELINES FOR CORRECTIONS TO THE LIST OF LIGHTS (Edition 2017)

1. The amendments (changes, additions, deletions) to the List of Lights publication are included in volume No IV of the monthly editions of Notices to Mariners and are given in columns, as follows:

**a. First Column:** The number of the Hellenic List of Lights (light number) which is affected by the amendments is shown. If the number shown does not exist in the List of lights, then it is a new one and its characteristics must be recorded in the corresponding column of the List of Lights, between the ΑΕΦ.

**b. Other Columns:**

(1) The columns that are not affected are marked with two dashes (--). Data in the columns that are affected should be written down, deleting all old data at the same time.

(2) Instructions for special cases (deleting columns or all columns of a cancelled light) are given in *italics*.

2. It is recommended to record small amendments by hand addition of a new “ΑΕΦ” or larger amendments should be cut out and pasted on the List of Lights.

3. Reference for the record of the monthly corrections is written in the following table.

**Notice No. 61/2021**

1	2	3	4	5	6	7	8
0552 <i>Σμυρ</i>							Extinguished (2021)
<i>Buoy</i>							
1298	--	--	--	-	-	--	Extinguished (2021)
<i>E 3973,3</i>							
4222	--	--	--	-	-	--	White hexagonal hut with metal framework and green band. Height 2.5m
<i>E 4118,3</i>							
4225	--	--	--	-	-	--	Metal framework. Height 4m. Fig. 19
<i>E 4119</i>							.

# IV

1	2	3	4	5	6	7	8
6558	--	--	--	-	-	--	Metal framework with red band. Height 4m. Fig 19.
<i>E 4533,6</i>							
6563	--	--	--	-	-	--	Metal framework with red band. Height 4m. Fig 19.
<i>E 4535</i>							
6570	--	--	--	-	-	--	White square hut with metal framework. Height 5.5m. Fig 5.
<i>E 4536</i>							
6687	--	--	--	-	-	--	Delete
<i>E 4544,8</i>							
7080	--	--	--	-	-	--	White hexagonal hut with column and red band on dwelling. Fig.14.
<i>E 4576,2</i>							
7600	--	--	--	-	-	--	Metal framework. Height 3m. Fig 19.
<i>E 4687</i>							

# V

## UPDATES TO SAILING DIRECTIONS

**Notice No. 62/2021**

**PILOT A´ (1<sup>ST</sup> EDITION 2015) - MEDITERRANEAN SEA - HELLÁS - Korinthiakós Gulf - Kiáto Harbour - Harbour Development.**

**Paragraph 4.81, line L 46 After:**

«350 m NW», **Add:** «**Development. Caution is required** due to works in progress (2021) that are being carried out to extend the head of the above jetty to the **NW**. The end of the works is marked with a temporary red light which will move according to their progress.»

**line L 49 - 50**

**Delete:** «At its head a **light** (38° 00',7N - 022° 45',2E) operates.»

(Information: Light House Authorities)

**Notice No. 63/2021**

**PILOT A´ (1<sup>ST</sup> EDITION 2015) - MEDITERRANEAN SEA - HELLÁS - Iónio Sea - Lefkáda Island - North Entrance of Lefkáda Canal - Alluvium, Cut-off Light buoy.**

In the text of paragraph **6.175** of page **239**, (Notice No. 152/2018).

**R 46-55 After:** «Three pairs of light buoys marks the side of the north segment green on the starboard side and red on the port side for incoming vessels. **Read:** «**Caution** is required because due to alluvium, channel's range has been limited and the second green light buoy on the starboard for the incoming, has been cut. Vessels before entering the channel should contact the Harbour Master's Office of Lefkáda, to receive safe transit instructions.»

(Information: Lefkáda Port Authorities)

## VI

### Notice No. 64/2021

**MEDITERRANEAN SEA - HELLÁS - New Edition, Chart Permanently Withdrawn - Catalogue of Nautical Charts and Nautical Publications Update - (16<sup>th</sup> Edition 2019).**

Correct the Catalogue of Nautical Charts and Publications update of HNHS (16<sup>th</sup> Edition 2019) as follows:

### Page 58

Chart No.	INT	Title of Chart	Scale 1:	Publication	New Edition
<b>421/2</b>	--	Sýros Harbour and Approaches <b>WGS 84</b>	10,000	2001	2021
		Sýros Harbour	5,000		

(Information: HNHS)

## VII

### Navigation Warnings for Mediterranean - Black Sea (area III) in force from March 16th 2021 to March 23rd 2021 Relative Navwarn 13/2021

#### SECTION A

NAVAREA III Warnings originated from March 16th 2021 to March 23rd 2021:

0258/21 BLACK SEA

1. FIRING EXERCISE, BETWEEN 16-21 MAR 21 FROM 0930 UTC TO 1500 UTC IN AREA BOUNDED BY:

42 01.88 N 035 11.42 E

42 12.05 N 035 15.57 E

42 17.42 N 037 01.10 E

41 45.95 N 036 56.23 E

41 52.03 N 035 16.50 E

CAUTION ADVISED.

2. CANCEL THIS MESSAGE 211600 UTC MAR 21.

0259/21 EASTERN MEDITERRANEAN SEA

1.- FIRING EXERCISES 20, 22, 24, 28 AND 30 MAR21 FROM 0600UTC TO 1500UTC IN AREA:

35-40N 35-00E

35-40N 35-20E

34-40N 35-36E

34-43N 34-40E

2.- CANCEL THIS MSG ON 301600UTC MAR21

0260/21 BLACK SEA - ROMANIA

1.- HYDROGRAPHIC AND OCEANOGRAPHIC SURVEY ON DAYS 21 AND 22 MAR21 IN AREA BOUNDED BY:

43-50.0N 031-00.0E

43-50.0N 031-22.5E

43-46.0N 031-22.5E

43-46.0N 031-00.0E

2.- CANCEL THIS MSG ON 222359UTC MAR21

0261/21 BLACK SEA

CANCEL NAVAREA III 0211/21 AND THIS MESSAGE

0262/21 BLACK SEA - TURKEY

1.- FIRING EXERCISE, FROM 212101UTC MAR21 TO 102059UTC APR 21 IN AREA BOUNDED BY:

41 40.00 N - 034 57.00 E

41 40.00 N - 036 50.00 E

41 47.62 N - 036 49.90 E

42 42.00 N - 036 49.00 E

42 45.00 N - 034 56.00 E



## VII

42 17.00 N - 034 56.28 E

CAUTION ADVISED.

2.- CANCEL THIS MESSAGE 102159UTC APR 21.

0263/21 MYRTOAN SEA

1.- UNDERWATER WEAPONS EXERCISES FROM 181500UTC MAR21

TO 190400UTC MAR21 IN AREA:

37-12.00N 023-05.00E

37-12.00N 023-20.00E

36-55.00N 023-20.00E

36-55.00N 023-05.00E

DANGEROUS AREA

2.- CANCEL THIS MSG 190500UTC MAR21

0264/21 BLACK SEA - ROMANIA

1.- MILITARY EXERCISE 22 MAR21 TO 26 MAR21 IN AREAS BOUNDED BY:

AREA 1

44-25N 028-52E

43-45N 028-52E

43-45N 029-10E

43-35N 029-10E

43-35N 029-25E

43-47N 029-25E

43-47N 030-48E

44-25N 030-48E

AREA 2

44-03.2N 028-51.0E

43-59.4N 028-51.0E

43-59.4N 028-57.6E

44-03.2N 028-57.6E

PROHIBITED AREAS TO SURFACE AND SUBMERGED NAVIGATION

2.- CANCEL THIS MSG ON 262359UTC MAR21

0265/21 BLACK SEA - ROMANIA

1.- ARTILLERY FIRING EXERCISE 23 MAR21 FROM 1200UTC TO 2000UTC IN

AREAS BOUNDED BY:

AREA 1

44-05N 029-08E

44-05N 029-30E

44-15N 029-30E

44-15N 029-08E

AREA 2

43-55N 029-08E

43-55N 029-30E

44-05N 029-30E

44-05N 029-08E

PROHIBITED AREAS TO NAVIGATION

2.- CANCEL THIS MSG ON 232100UTC MAR21

0266/21 MARMARA SEA

CANCEL NAVAREA III 0247/21 AND THIS MESSAGE

## VII

0267/21 EASTERN MEDITERRANEAN SEA  
CANCEL NAVAREA III 0252/21 AND THIS MESSAGE

0268/21 EASTERN MEDITERRANEAN SEA - CYPRUS  
CANCEL NAVAREA III N0251/21 AND THIS MESSAGE

0269/21 BLACK SEA - UKRAINE

1.- NAVAL TRAINING 23 TO 27 MAR21 FROM 2200UTC TO 1700UTC IN AREA  
BOUNDED BY:

45-52.9N 030-14.7E

46-04.0N 030-26.0E

46-15.0N 030-38.0E

46-37.0N 031-06.0E

46-26.0N 031-46.0E

46-07.6N 031-54.6E

45-58.2N 030-48.9E

45-50.5N 030-27.7E AND COASTLINE

NAVIGATION DANGEROUS

2. CANCEL THIS MSG 271800UTC MAR21

0270/21 SW AEGEAN SEA

1.- FIRING EXERCISES AREA -AKRA SPATHA- FROM 221000UTC TO 221600UTC  
MAR21 IN AREA BOUNDED BY:

36-05.00N 023-45.00E

36-15.00N 023-45.00E

36-15.00N 024-00.00E

36-05.00N 024-00.00E

2.- CANCEL THIS MSG ON 221700UTC MAR21

0271/21 BLACK SEA - RUSSIA

1.- NAVAL TRAINING MISSILE AND GUNNERY FIRING EXERCISES  
22 THRU 25 MAR21 FROM 0100UTC TO 1700UTC IN AREA BOUNDED BY:

44-22.8N 033-46.5E

43-57.0N 033-50.0E

43-39.0N 033-30.0E

42-41.3N 031-23.0E

43-29.3N 030-39.5E

44-43.0N 032-42.8E

44-36.5N 033-23.1E

NAVIGATION TEMPORARILY DANGEROUS

2.- CANCEL THIS MESSAGE 251800UTC MAR21

0272/21 CENTRAL MEDITERRANEAN SEA

SARDINIA - CORSICA SEA -

1.- GUNNERY EXERCISES FROM 230800UTC MAR21 TO 231100UTC MAR21 IN  
AREA BOUNDED BY:

41 55N - 008 16E

41 44N - 008 06E

41 55N - 007 47E

42 05N - 007 56E

## VII

SHIPPING FISHING, ANCHORAGE AND ANY SURFACE/UNDERWATER ACTIVITY IS DANGEROUS ALL TRANSITING SHIPS BEWARE.

2.- CANCEL THIS MSG ON 231200UTC MAR21

0273/21 BLACK SEA - TURKEY

1.- FIRING EXERCISE, FROM 212101UTC MAR21 TO 102059UTC APR21 IN AREA BOUNDED BY:

41 40.00 N - 034 57.00 E

41 40.00 N - 036 50.00 E

42 55.00 N - 036 50.00 E

42 55.08 N - 034 55.09 E

CAUTION ADVISED.

2.- CANCEL THIS MESSAGE 102159UTC APR21

0274/21 BLACK SEA - RUSSIA

CANCEL NAVAREA III 0271/21 AND THIS MESSAGE

0275/21 AZOV SEA

TAGANROGSKIY BAY

1.- NAVAL TRAINING AND GUNNERY FIRING EXERCISES 222100UTC THRU 272100UTC MAR21

IN AREA BOUNDED BY:

47-05-08N 038-17-02E

47-05-08N 038-23-02E

47-02-04N 038-28-04E

47-02-04N 038-22-03E

NAVIGATION TEMPORARILY DANGEROUS

2.- CANCEL THIS MESSAGE 272200UTC MAR21

0276/21 BLACK SEA - TURKEY

1.- FIRING EXERCISE, ON 23, 25 AND 26 MAR21 FROM 0800UTC TO 1400UTC IN AREA BOUNDED BY;

42 19.00 N - 034 55.00 E

41 48.00 N - 034 55.00 E

41 48.00 N - 036 31.20 E

42 25.00 N - 036 31.20 E

CAUTION ADVISED.

2. CANCEL THIS MESSAGE 261500UTC MAR21.

0277/21 AEGEAN SEA - STRAIT OF CANAKKALE

1.- SCIENTIFIC RESEARCH, BY R/V TUBİTAK MARMARA AND TUBİTAK MAM BETWEEN 23 MAR21 TO 15 APR21 IN AREA BOUNDED BY;

40 03.20 N - 026 12.52 E (SHORE)

40 00.37 N - 026 13.13 E

40 00.52 N - 026 09.18 E

40 03.02 N - 026 07.87 E

40 14.28 N - 026 12.73 E

40 18.92 N - 026 10.83 E

40 18.95 N - 026 12.97 E (SHORE)

1000 METRES WIDE BERTH REQUESTED.

## VII

2.- CANCEL THIS MESSAGE 152059UTC APR21.

0278/21 SW AEGEAN SEA  
SARONIKOS GULF  
MEGARA BAY

1.- UNDERWATER WEAPON EXERCISES FROM 230800UTC TO 231600 UTC  
MAR21 IN AREA:

37-50.00N 023-10.00E

37-50.00N 023-22.00E

37-56.50N 023-10.00E

37-56.50N 023-22.00E

2.- CANCEL THIS MSG ON 231700 UTC MAR 21

0279/21 AEGEAN SEA - KASTELORIZO SEA

1.- FIRING EXERCISES FROM 230600UTC TO 231000UTC MAR21  
IN AREA:

36-05.00N 028-44.00E

36-02.40N 029-20.58E

36-09.28N 029-29.82E

36-08.50N 029-34.58E

36-06.48N 029-37.77E

35-03.00N 029-38.00E

35-30.00N 028-10.00E

2.- CANCEL THIS MSG 231100UTC MAR21

0280/21 WESTERN MEDITERRANEAN SEA - SICILY  
SICILY STRAIT SEA ZONE

1.- FROM MARCH 23RD, 2021, TO APRIL 11TH, 2021, C/L ANTONIO MEUCCI  
WILL CARRY OUT REPAIR WORK ON A SUBMARINE CABLE IN THE AREA  
BOUNDED BY:

36 12.000N - 014 59.000E;

36 10.000N - 015 14.000E;

36 05.333N - 015 13.121E;

36 07.667N - 014 58.450E.

DURING OPERATIONS ALL UNITS IN TRANSIT SHALL MAINTAIN A DISTANCE  
NOT LESS THAN ONE NAUTICAL MILE FROM ``C/L ANTONIO MEUCCI`` THAT  
MUST BE CONSIDERED A SHIP WITH DIFFICULTY OF MANEUVERING.

SHIPS AND FLOATINGS IN TRANSIT BEWARE.

2.- CANCEL THIS MSG ON 112359UTC APR21

0281/21 EASTERN MEDITERRANEAN SEA - EGYPT

1.- Entry Prohibited Area Naval Exercise Gunnery Exercise From 1800UTC to  
2200UTC on 23 MAR21 in area bounded by:

31-46.500N 028-47.000E

31-46.500N 029-14.000E

31-26.500N 029-14.000E

31-26.500N 028-47.000E

2.- CANCEL THIS MSG ON 232300 MAR21

0282/21 EASTERN MEDITERRANEAN SEA - EGYPT

## VII

1.- Entry Prohibited Area Naval Exercise From 0700UTC to 1100UTC  
on 25 MAR21 in area bounded by:  
31-05.00 N 029-15.00 E  
30-50.00 N 029-15.00 E  
30-48.00 N 029-07.20 E  
30-50.00 N 029-00.00 E  
31-05.00 N 029-00.00 E  
2.- CANCEL THIS MSG ON 251200UTC MAR21

0283/21 EASTERN MEDITERRANEAN SEA - LEBANON

1.- GUNNERY EXERCISE FROM 230300UTC TO 232200UTC MAR21 IN AREA  
BOUNDED BY:  
34-26N 035-31E  
34-22N 035-31E  
34-22N 035-37E  
34-26N 035-37E  
2.- CANCEL THIS MSG AT 232300UTC MAR21.

0284/21 BLACK SEA - UKRAINE

1.- NAVAL TRAINING 23 THRU 27 MAR21 FROM 2200UTC TO 1700UTC IN AREA  
BOUNDED BY:  
46-35.5N 031-17.4E  
46-35.9N 031-36.5E  
46-32.2N 031-39.8E  
ALONG COASTLINE TO  
46-27.1N 031-40.8E  
46-27.1N 031-17.4E  
NAVIGATION PROHIBITED  
2.- CANCEL THIS MSG 271800 UTC MAR 21

0285/21 BLACK SEA - UKRAINE

1.- NAVAL TRAINING 23 MAR21 THRU 10 APR21 FROM 2200UTC TO 1700UTC IN  
AREA BOUNDED BY:  
46-15.21N 032-03.23E  
46-10.19N 032-01.60E  
45-58.89N 031-44.30E  
45-33.29N 031-21.29E  
45-43.29N 031-03.39E  
45-56.19N 030-50.39E  
46-09.99N 031-30.00E  
46-14.46N 031-36.90E  
ALONG COASTLINE TO  
46-14.72N 031-37.30E  
46-20.99N 031-47.00E  
46-20.01N 031-52.52E  
ALONG COASTLINE TO  
46-15.21N 032-03.23E  
NAVIGATION PROHIBITED  
2.- CANCEL THIS MSG 101800 UTC APR21

## VII

0286/21 WESTERN MEDITERRANEAN SEA

1.- CABLE RECOVERY OPERATION BY "MV REBECCA/ PBON, FROM 220800 UTC TO 312359 UTC MAR21, IN AREA BOUNDED BY:

38-55,53 N 002-58,11 E

38-51,24 N 004-02,59 E

38-45,61 N 004-16,22 E

38-34,76 N 004-52,39 E

38-22,56 N 005-40,80 E

38-21,27 N 006-01,31 E

2.- CANCEL THIS MSG ON 312359 UTC MAR21.

0287/21 BLACK SEA - RUSSIA

1.- NAVAL TRAINING MISSILE AND GUNNERY FIRING EXERCISES 25 MAR21 FROM 0100UTC TO 1700UTC IN AREA BOUNDED BY:

44-22.8N 033-46.5E

43-57.0N 033-50.0E

43-39.0N 033-30.0E

43-17.0N 032-41.0E

43-27.0N 031-20.0E

43-14.0N 030-54.0E

43-29.3N 030-39.5E

44-43.0N 032-42.8E

44-36.5N 033-23.1E AND COASTLINE

NAVIGATION TEMPORARILY DANGEROUS

2.- CANCEL THIS MESSAGE 251800UTC MAR21

0288/21 BLACK SEA - ROMANIA

1.- MILITARY EXERCISES WILL TAKE PLACE BETWEEN 22 MAR21 TO 26 MAR 21 IN AREA BOUNDED BY:

43-47N 029-25E

43-05N 029-25E

43-05N 030-48E

43-47N 030-48E

2.- CANCEL THIS MESSAGE 262359UTC MAR21

0289/21 EASTERN MEDITERRANEAN SEA AND AEGEAN SE

NAVAREA III Warnings in force on 23 MAR21 at 0600 UTC.

2019: 0029, 0537, 0886.

2020: 0068, 0450, 0708, 0740, 0833, 1277, 1278, 1375, 1419, 1499, 1657, 1716.

2021: 0009, 0034, 0035, 0036, 0038, 0039, 0040, 0041, 0043, 0049, 0050, 0051, 0064, 0066, 0069, 0074, 0094, 0117, 0138, 0167, 0168, 0169, 0170, 0171, 0174, 0179, 0180, 0183, 0184, 0190, 0191, 0192, 0193, 0194, 0202, 0203, 0204, 0207, 0215, 0221, 0227, 0237, 0239, 0240, 0241, 0243, 0246, 0248, 0250, 0256, 0259, 0262, 0264, 0265, 0269, 0272, 0273, 0275, 0276, 0277, 0278, 0279, 0280, 0281, 0282, 0283, 0284, 0285, 0286, 0287, 0288, 0289.

1.- Only those less than 42 days old are daily broadcasted on SafetyNET at 1200UTC and 2400UTC.

2.- All NAVAREA III warnings in force are available on the web-site [www.armada.mde.es/ihm/](http://www.armada.mde.es/ihm/).

## VII

3.- New NAVAREA III warnings are also printed in the weekly edition of Spanish Notices to Mariners (section 5).

4.- Cancel this message on 292359 UTC MAR21.

### SECTION B

Summary of drilling rigs updated to NAVAREA III 0289/21 warning.  
Mediterranean Sea S/SE.

Maridive 520	31-24,0N	030-12,3E
Unknown	31-24,1N	030-02,0E
Unknown	31-24,5N	030-04,2E
Sneferu	31-26,2N	032-58,0E
P. Fouad	31-30,9N	032-31,6E
Scarabeo 6	31-36,0N	030-00,1E
Atwood Aurora	31-36,3N	030-04,7E
Ensco DS-6	31-36,6N	029-50,3E
Karous	31-37,8N	032-14,1E
Mari-B	31-44,9N	034-18,3E
Maersk Gardein	31-46,0N	030-34,5E
JP Bussel	31-46,1N	031-20,6E
Temsah SE-1	31-48,4N	031-18,4E
Senefru	31-48,9N	030-56,1E
Rosetta 1	31-50,8N	030-31,2E
Ocean Lexington	31-53,2N	031-53,4E
El Qaher-1	31-54,3N	031-54,0E
Adryatic 4	31-55,5N	032-31,3E
Unknown	31-56,7N	031-09,2E
Maersk Discoverer	32-03,3N	032-18,7E
Discoverer Americas	32-15,5N	028-38,7E
Atwood Beacom	32-53,8N	035-01,1E
Pride North America	33-00,3N	033-43,3E
Stena Drill Max	33-13,5N	034-17,3E
Saipem 12000	33-30,9N	031-53,9E
Estruc. Didon	33-47,9N	011-53,5E
Pride Sea Explorer	34-17,6N	011-48,4E
Sea Explorer	34-22,5N	011-32,0E
7 November	34-23,0N	012-15,0E
Isis	34-34,1N	012-31,6E
Scarabeo 4	34-39,0N	033-06,0E
Jacket	35-55,6N	011-33,2E
Petrosaudi Discover	36-00,7N	011-59,9E
Key Singapore	36-06,9N	010-49,2E

## VII

### Adriatic Sea-Ionian Sea.

Unknown	40-50,0N	018-17,0E
Bonaccia	43-35,5N	014-21,5E
Steward	44-12,8N	012-46,5E
Annabella	44-13,7N	013-04,7E
Morena I	44-13,8N	012-28,9E
Ika-A	44-21,5N	013-29,3E
Ida-B	44-26,8N	013-29,1E
Armida 1	44-28,5N	012-26,9E
Unknown	44-30,0N	013-00,0E
Irina	44-31,7N	013-22,8E
Ana	44-41,0N	013-16,1E
Ivana B	44-41,2N	013-13,1E
Vesna	44-41,2N	013-19,1E
Ivana E	44-44,7N	013-14,8E
IVANA D	44-47,1N	013-15,8E
Izabela South	44-57,5N	013-09,1E
Ocean King	44-58,5N	013-08,0E
Izabela North	44-58,8	013-07,8E

### Azov Sea-Black Sea

AQUILA 2	40-55,8N	018-19,6E
Globetrotter 2	43-04,1N	029-28,6E
Deepwater Champion	43-52,1N	030-45,6E
Unknown	44-03,4N	030-09,3E
TEA	44-30,0N	013-01,1E
Unknown	45-15,5N	031-49,2E
Tavrida	45-21,4N	030-54,2E
B-312	45-34,2N	032-47,3E
Ukraine (B-319)	45-35,4N	032-42,8E
Number 11	45-40,5N	031-41,1E
Sivash	45-42,4N	031-52,6E
Number 10	45-42,7N	031-51,5E
Geolog-1	46-31,8N	037-01,0E

ISSN: 2653-9209