



HELLENIC NOTICES TO MARINERS

Monthly Edition 1

31st January 2021

Notices from 15 up to 32

CONTENTS

	Page
I Index of Hellenic Notices to Mariners	3
II Publication List	5
III Updates to Nautical Charts	7
IV Updates to List of Lights	11
V Amendments to Sailing Directions	13
VI Updates to Catalogue of Nautical Charts and Publications	17
VII Navwarn NAVAREA III	18

Post: HYDROGRAPHIC SERVICE
SAFETY OF NAVIGATION DIVISION
TGN 1040, ATHENS

Phone: (+30) 210 655 1772
(+30) 210 655 1806

Fax: (+30) 210 655 7139

e-mail: nasf_hnhs@navy.mil.gr

Web: www.hnhs.gr

Commodore D. Evangelidis HN
Director

The information provided with the notices to mariners is related to nautical charts and nautical publications issued by the H.N.H.S and must be depicted in its nautical charts and other navigational publications.

The geographic positions referred to in this publication are related to the largest - scale chart, unless stated otherwise.

The limits of sectors and of arcs of visibility, and the alignment of direction lights and leading lights, are given **as seen by an observer from seaward**.

All bearings refer to the true compass and are measured clockwise from 000° to 359°.

Responsibility for publication of Annual Notices to Mariners and Monthly Volumes is undertaken by the Safety of Navigation Division of the HNHS.

Mariners are kindly requested to immediately notify the Hellenic Navy Hydrographic Service (T.G.N 1040 Tel: (+30) 210 655 1771, Fax: (+30) 210 651 7811) in case they discover either new or possible navigational dangers.

Unlit or unreliable lights must be reported immediately to: Lighthouse Authorities 18510 PIRAEUS.

In addition to postal methods the following communications methods are also available.

Tel: (+30) 210 4581508, Fax: (+30) 210 4581410, E-mail: yfepix@navy.mil.gr with notification to the Hydrographic Service. This kind of information is crucial and contributes to safety of navigation.

Notices, NAVTEX messages, Navwarns to mariners, Weather bulletins (METEO) and Bulletin messages for leisure boats, are available on www.hnhs.gr.

Users can supply the Annual Notice to Mariners as well as the monthly edition (not free of charge) as it is defined in the Nautical Publications of the Hellenic Navy Hydrographic Service.

**INDEX OF HELLENIC NOTICES TO MARINERS (NtMs)
AFFECTING NAUTICAL CHARTS AND PUBLICATIONS**

NOTICES	PAGES	CHART No - NAUTICAL PUBLICATIONS
15	5	B. A CHART: 1005, 1055, 1058, 1061, 1513, 1596
16	7	CHART: 232, 412 INT 3760
17	7	CHART: 444/1
18	7	CHART: 412/5
19	8	CHART: 421/5
20	9	CHART: 422
21	9	CHART: 321/4
22	9	CHART: INT 3736 424, 451
23	11	LIST OF LIGHTS
24	13	PILOT VOL. A´
25	13	PILOT VOL. A´
26	14	PILOT VOL. A´
27	14	PILOT VOL. B´
28	14	PILOT VOL. B´
29	15	PILOT VOL. B´
30	15	PILOT VOL. C´
31	15	PILOT VOL. D´
32	17	Catalogue of Nautical Charts & Nautical Publications

**INDEX OF HELLENIC NAUTICAL CHARTS AND
PUBLICATIONS BEING AFFECTED BY THE HELLENIC
NOTICES TO MARINERS (NtMs)**

CHART No - NAUTICAL PUBLICATIONS	NOTICES
B. A CHART: 1005, 1055, 1058, 1061, 1513, 1596	15
CHART: 232	16
CHART: 321/4	21
CHART: 412 INT 3760	16
CHART: 412/5	18
CHART: 422	20
CHART: 421/5	19
CHART: INT 3736 424	22
CHART: 444/1	17
CHART: 451	22
LIST OF LIGHTS	23
PILOT VOL. A´	24
PILOT VOL. A´	25
PILOT VOL. A´	26
PILOT VOL. B´	27
PILOT VOL. B´	28
PILOT VOL. B´	29
PILOT VOL. C´	30
PILOT VOL. D´	31
Catalogue of Nautical Charts & Nautical Publications	32

II

Notice No. 15/2021

MEDITERRANEAN SEA - HELLÁS - Edition/ New Edition - Permanently Withdrawn Admiralty Chart.

1. Published and available the follow Admiralty Chart:

Chart Number	Title	Scale 1:	Edition/ N. Edition
1005	Turkey - Marmara Denizi, Marmara Adasi to Istanbul Boğazi (The Bosphorus).	150,000	FEB. 2020
1055	Aegean Sea - Greece and Turkey, Rhodes Channel and Gökova Körfezi.	150,000	FEB. 2020
1058	Aegean Sea - Greece and Turkey, Nisos Chios and Izmir Körfezi.	150,000	FEB. 2020
1061	Aegean Sea - Greece and Turkey, Çandarli Körfezi to Edremit Körferzi with Nisos Lésvos.	150,000	FEB. 2020
1513	Greece - Saronikós Kólpos - Kólpos Elefsínas	25,000	FEB. 2020
1596	Greece - Saronikós Kólpos - Peiraiás.	25,000	FEB. 2020

2. Admiralty Chart Permanently Withdrawn:

Chart Number	Title	Edition/ N. Edition
1005	Turkey - Marmara Denizi, Marmara Adasi to Istanbul Boğazi (The Bosphorus).	APR. 2015
1055	Aegean Sea - Greece and Turkey, Rhodes Channel and Gökova Körfezi.	JAN. 2015
1058	Aegean Sea - Greece and Turkey, Nisos Chios and Izmir Körfezi.	JAN. 2016
1061	Aegean Sea - Greece and Turkey, Çandarli Körfezi to Edremit Köferzi with Nisos Lésvos.	MAY. 2015

II

Chart Number	Title	Edition/ N. Edition
1513	Greece - Saronikós Kólpos - Kólpos Elefsínas.	AUG. 2020
1596	Greece - Saronikós Kólpos - Peiraiás.	AUG. 2020

(Information: NMs/Wk. Ed. 8/2020)

III

Notice No. 16/2021

MEDITERRANEAN SEA - HELLÁS - Saronikós Gulf - Gulf Kegchreón - Almyrí Bay - Mooring Buoy.


Insert:  , in position: 37° 51' 57,8'' N - 023° 00' 03'' E.

Chart: 232 «KORINTHIAKÓS GULF - PSAROMÝTA C. TO KÓRINTHOS CANAL» [previous update 51/2019], **412 INT 3760** «SARONIKÓS GULF» [previous update 133/2020]

(Information: GEN)

Notice No.17/2021

MEDITERRANEAN SEA - HELLÁS - Kríti Island - Siteía Harbour - Foul.

Insert: # , in position: 35° 12' 43" N - 026° 07' 09" E.


Chart: 444/1 «ÁGIOS NIKÓLAOS BAY - SITEÍA HARBOUR» (Plan  «SITEÍA HARBOUR») [previous update 79/2012].


(Information: HNHS)


Notice No.18/2021

MEDITERRANEAN SEA - HELLÁS - Saronikós Gulf - Approaches & Harbour of Póros - Póros Straight - Lights.

Relative Navwarn 1672/2020

1. Insert:  *AvEp5δ3M*, in position: 37° 29' 35,83" N - 023° 27' 45,13" E.

2. Insert:  *Av(2)Ep7δ2M*, in position: 37° 29' 42,55" N - 023° 27' 39,87" E.

3. Insert:  *Av(3)Ep9δ2M*, in position: 37° 29' 48,19" N - 023° 27' 35,32" E.

III







4. Insert:  *Av(4)Ep12δ2M*, in position: 37° 29' 51,88" N - 023° 27' 30,85" E.
Ep
5. Insert:  *Av(3)Ep9δ2M*, in position: 37° 29' 53,51" N - 023° 27' 26,95" E.
Ep
6. Insert:  *Av(2)Ep7δ2M*, in position: 37° 29' 54,48" N - 023° 27' 22,62" E.
Ep
7. Insert:  *Av(3)Ep9δ2M*, in position: 37° 29' 55,38" N - 023° 27' 16,02" E.
Ep
8. Insert:  *Av(4)Ep12δ2M*, in position: 37° 29' 56,60" N - 023° 27' 07,46" E.
Ep
9. Insert:  *AvEp5δ3M*, in position: 37° 29' 56,21" N - 023° 27' 01,43" E.
Ep

Chart: 412/5 «PÓROS HARBOUR AND APPROACHES» (Plan «PÓROS HARBOUR»), **412/5 «PÓROS HARBOUR AND APPROACHES»** (1), (4), (6), (8), (9) [previous update 130/2019]

(Information: Póros Port Authorities)

Notice No.19/2021

MEDITERRANEAN SEA - HELLÁS - Aigaío Sea - Kýthnos Island - Méricha Bay - Mpáka Point - Note - Legend.

1. Insert, the accompanying note «ΙΣΤΟΡΙΚΑ ΝΑΥΑΓΙΑ - HISTORIC WRECKS», in position: 37° 24' 46'' N - 024° 24' 48'' E.


2. Insert, right of symbol: , legend, «Ιστορικό Νγόν» in position:
(βλέπε Σημείωση)
37° 23' 40,5'' N - 024° 23' 35,0'' E.

Chart: 421/5 [previous update 33/2017]

(Information: HNHS)

III

Notice No. 20/2021

MEDITERRANEAN SEA - HELLÁS - Aigaío Sea - Sámos Island, West Coasts, Kínaros Island, Avgó Point - Legend.

1. Insert left of symbol: ++ , legend, «*Ιστορικό Νγον*», in position:

(βλέπε Σημείωση)

37° 42' 42" N - 026° 34' 18" E

2. Insert left of symbol: ++ ΘΠ, legend, «*Ιστορικό Νγον*», in position:

(βλέπε Σημείωση)

36° 58' 24" N - 026° 16' 10" E

Chart: 422 [previous update 143/2020]

(Information: HNHS)

Notice No. 21/2021

MEDITERRANEAN SEA - HELLÁS - Thrakikó Sea - Ierissós Gulf - - Stratóni Port - Buoy.



Delete:  , in position: 40° 31' 02" N - 023° 49' 56" E.

Chart: 321/4 «BAYS AND PORTS OF STRYMONIKÓS AND IERISSÓS GULFS», (Plan  «BAY AND PORT OF STRATÓNI») [previous update 196/2015]

(Information: Ierissós Port Authorities)

Notice No. 22/2021

MEDITERRANEAN SEA - HELLÁS - Aigaío Sea - Sýrna Islet (Ag. Ioánnis) - Note - Legend.


1. Insert, right of symbol:  , legend, «*Historic Wk*», in position:

(see Note)

36° 20' 12" N - 026° 41' 48" E.

III

2. Insert, the accompanying note «ΙΣΤΟΡΙΚΑ ΝΑΥΑΓΙΑ - HISTORIC WRECKS», in position: 37° 10' 36" B - 028° 05' 00" A.

3. Insert, right of symbol: , legend, «Ιστορικό Νγον», in position:
(βλέπε Σημείωση)

36° 20' 12" N - 026° 41' 48" E

Chart: INT 3736 424 (1) [*previous update 120/2020*], **451** (2, 3) [*previous update 207/2019*]

(Information: HNHS)

IV

GUIDELINES FOR CORRECTIONS TO THE LIST OF LIGHTS (Edition 2017)

1. The amendments (changes, additions, deletions) to the List of Lights publication are included in volume No IV of the monthly editions of Notices to Mariners and are given in columns, as follows:

a. First Column: The number of the Hellenic List of Lights (light number) which is affected by the amendments is shown. If the number shown does not exist in the List of lights, then it is a new one and its characteristics must be recorded in the corresponding column of the List of Lights, between the ΑΕΦ.

b. Other Columns:

(1) The columns that are not affected are marked with two dashes (--). Data in the columns that are affected should be written down, deleting all old data at the same time.

(2) Instructions for special cases (deleting columns or all columns of a cancelled light) are given in *italics*.

2. It is recommended to record small amendments by hand addition of a new "ΑΕΦ" or larger amendments should be cut out and pasted on the List of Lights.

3. Reference for the record of the monthly corrections is written in the following table.

Notice No. 23/2021

1	2	3	4	5	6	7	8
4382	<i>PÓROS "1"</i> 1st portside for inbounding vessels east entrance <i>Póros Straight</i>	37 29,6 23 27,8	Fl R 5s 0,5+ <u>4,5</u> =5s	--	3	Red pillar buoy.	
	<i>Buoy</i>						
4382,1	<i>PÓROS "2"</i> 2nd portside for inbounding vessels east entrance <i>Póros Straight</i>	37 29,7 23 27,6	Fl (2) R 7s 1+ <u>1</u> +1+ <u>4</u> =7s	--	2	Red pillar buoy.	
	<i>Buoy</i>						
4382,2	<i>PÓROS "3"</i> 3rd portside for inbounding vessels east entrance <i>Póros Straight</i>	37 29,8 23 27,6	Fl (3) R 9s 0,3+ <u>1</u> +0,3+ <u>1</u> + 0,3+ <u>6,1</u> =9s	--	2	Red pillar buoy.	
	<i>Buoy</i>						
4382,3	<i>PÓROS "4"</i> 4th portside for inbounding vessels east entrance <i>Póros Straight</i>	37 29,9 23 27,5	Fl (4) R 12s 0,5+ <u>0,5</u> +0,5+ <u>0,5</u> +0,5+ <u>0,5</u> + 0,5+ <u>8,5</u> =12s	--	2	Red pillar buoy.	
	<i>Buoy</i>						
4382,4	<i>PÓROS "5"</i> 5th portside for inbounding vessels east entrance <i>Póros Straight</i>	37 29,9 23 27,4	Fl (3) R 9s 0,3+ <u>1</u> +0,3+ <u>1</u> + 0,3+ <u>6,1</u> =9s	--	2	Red pillar buoy.	
	<i>Buoy</i>						

IV

1	2	3	4	5	6	7	8
4382,5	<i>PÓROS "6" 6th portside for inbounding vessels east entrance Póros Straight</i>	37 29,9 23 27,4	F1 (2) R 7s 1+ <u>1</u> +1+ <u>4</u> =7s	--	2	Red pillar buoy.	
	<i>Buoy</i>						
4382,6	<i>PÓROS "7" 7th portside for inbounding vessels east entrance Póros Straight</i>	37 29,9 23 27,3	F1 (3) R 9s 0,3+ <u>1</u> +0,3+ <u>1</u> + 0,3+ <u>6,1</u> =9s	--	2	Red pillar buoy.	
	<i>Buoy</i>						
4382,7	<i>PÓROS "8" 8th portside for inbounding vessels east entrance Póros Straight</i>	37 29,9 23 27,1	F1 (4) R 12s 0,5+ <u>0,5</u> +0,5+ <u>0,5</u> +0,5+ <u>0,5</u> + 0,5+ <u>8,5</u> =12s	--	2	Red pillar buoy.	
	<i>Buoy</i>						
4382,8	<i>PÓROS "9" 9th portside for inbounding vessels east entrance Póros Straight</i>	37 29,9 23 27,0	F1 R 5s 0,5+ <u>4,5</u> =5s	--	3	Red pillar buoy.	
	<i>Buoy</i>						

V

UPDATES TO SAILING DIRECTIONS

Notice No. 24/2021

PILOT A' (1ST EDITION 2015) - MEDITERRANEAN SEA - HELLÁS - Íónio Sea (Hellenic Trench) - West Coasts of Zákynthos Island, Pelopónnisos - Area of Frequent Presence Marine Mammals.

Paragraph 1.8 line R 51 Insert:

«**Area of Frequent Presence of Marine Mammals** is located in the sea area of the Southern Íónio Sea (Hellenic Trench). To protect them from passing ships, mariners are requested to intensify their lookout to detect and avoid collisions with marine mammals, which usually lead to fatal injuries. The area is delimited inside the imaginary line which joins the following points and the opposite coastline starting from a point of the **NW** coast of Zákynthos island (37° 53,0' N - 020° 38,0' E), extends up to 5, 8, and approximately 23 n. miles, **S**, **SW** and **SSW** of the rocky islet Vardiánoi (southwest coast of Kefallinia island), at the points (38° 03,0' N - 020° 26,0' E), (38° 03,0' N - 020° 18,0' E) & (37° 48,0' N - 020° 09,4' E) respectively. Then it extends up to about 22 n. miles, **S** of Strofádes islands, at the point (36° 53,2' N - 020° 58,6' E) and up to about 17 n. miles, **S** of Venétiko islet (**SW** border of Messiniakós gulf (36° 25,0' N - 021° 53,0' E). It then extends to about 12, 5, and 5 n. miles, **SW**, **SSE**, and **NW** of the Taínaro point, at the corresponding points (36° 18,0' N - 022° 16,2' E), (36° 18,0' N - 022° 31,5' E) & (36° 27,0' N - 022° 31,5' E).»

(Information: YNANP)

Notice No. 25/2021

PILOT A' (1ST EDITION 2015) - MEDITERRANEAN SEA - HELLÁS - Íónio Sea, Aigaío Sea - Notification of Provision of Reduced Services of Vessel Traffic Service Systems (VTS).

Paragraph 1.10 line L 32 Insert:

«**The reduced provision of VTS services, due to failures is announced.** Kérkyra VTS Center - Igoumenítsa VTS Sub-Center, Pátra VTS Center - Antírrio VTS Sub-Center, Rafína VTS Center - Lávrio VTS Sub-Center and Piraeus VTS Center continue to experience technical problems providing only information services to vessels. Vessels to which system applies, sailing in Kérkyra, Igoumenítsa, Pátra, Antírrio, Rafína, Lávrio and Piraeus VTS areas of jurisdiction are kindly requested to monitor respective channels of VTS communication (channels 11, 13, 14, 71, 74 VHF) simultaneously with distress and safety channel (channel 16 VHF) reporting their arrival or departure movements to/from respective VTS jurisdiction areas.»

(Information: YNANP)

V

Notice No. 26/2021

PILOT A´ (1ST EDITION 2015) - MEDITERRANEAN SEA - HELLÁS - Korinthiakós Gulf - Vracháti Small Harbour - Lights.

Paragraph 4.93 line R 28, p. 120 to line 27, p. 121 Replace by:

«The north is curved extends to the **NNE**. On its head operates a green light (37° 58,0´ N - 022° 48,6´ E), (metal framework with gallery and green band). The south, which is also curved, extends initially to the **NE** and then continuing to the **NW**. On its head operates a red light (37° 57,9´ N - 022° 48,5´ E), (metal framework with gallery and red band). The entrance of the harbour is open **E** and has wide of 60 meters approximately. Inside its coasts are quayded while the harbour is not hydrographic.»

(Information: HNHS)

Notice No. 27/2021

PILOT B´ (E´ EDITION 2019) - MEDITERRANEAN SEA - HELLÁS - Kríti Island - Southwest, West Coasts of Kríti Island - (Hellenic Trench) - Area of Frequent Presence Marine Mammals.

The above notice to mariners concerns the sailing direction Vol. B´ which is only available in Greek language.

(Information: YNANP)

Notice No. 28/2021

PILOT B´ (E´ EDITION 2019) - MEDITERRANEAN SEA - HELLÁS - Iónio Sea, Aigaío Sea - Notification of Provision of Reduced Services of Vessel Traffic Service Systems (VTS).

The above notice to mariners concerns the sailing direction Vol. B´ which is only available in Greek language.

(Information: YNANP)

V

Notice No. 29/2021

PILOT B´ (E´ EDITION 2019) - MEDITERRANEAN SEA - HELLÁS - Saronikós Gulf - Approaches & Harbour of Póros - Póros Strait - Lights.

The above notice to mariners concerns the sailing direction Vol. B´ which is only available in Greek language.

(Information: Póros Port Authorities)

Notice No. 30/2021

PILOT C´ (1ST EDITION 2011) - MEDITERRANEAN SEA - HELLÁS - Iónio Sea, Aigaío Sea - Notification of Provision of Reduced Services of Vessel Traffic Service Systems (VTS).

3

Paragraph 1.10 line R 14 Insert:

«**The reduced provision of VTS services, due to failures is announced.** Kérkyra VTS Center - Igoumenítsa VTS Sub-Center, Pátra VTS Center - Antírrio VTS Sub-Center, Rafína VTS Center - Lávrio VTS Sub-Center and Piraeus VTS Center continue to experience technical problems providing only information services to vessels. Vessels to which system applies, sailing in Kérkyra, Igoumenítsa, Pátra, Antírrio, Rafína, Lávrio and Piraeus VTS areas of jurisdiction are kindly requested to monitor respective channels of VTS communication (channels 11, 13, 14, 71, 74 VHF) simultaneously with distress and safety channel (channel 16 VHF) reporting their arrival or departure movements to/from respective VTS jurisdiction areas.»

(Information: YNANP)

Notice No. 31/2021

PILOT D´ (1ST EDITION 2010) - MEDITERRANEAN SEA - HELLÁS - Iónio Sea, Aigaío Sea - Notification of Provision of Reduced Services of Vessel Traffic Service Systems (VTS).

3

Paragraph 1.10 line R 25 Insert:

«**The reduced provision of VTS services, due to failures is announced.** Kérkyra VTS Center - Igoumenítsa VTS Sub-Center, Pátra VTS Center - Antírrio VTS Sub-Center, Rafína VTS Center - Lávrio VTS Sub-Center and Piraeus VTS Center

V

continue to experience technical problems providing only information services to vessels. Vessels to which system applies, sailing in Kérkyra, Igoumenítsa, Pátra, Antírrio, Rafína, Lávrio and Piraeus VTS areas of jurisdiction are kindly requested to monitor respective channels of VTS communication (channels 11, 13, 14, 71, 74 VHF) simultaneously with distress and safety channel (channel 16 VHF) reporting their arrival or departure movements to/from respective VTS jurisdiction areas.»

(Information: YNANP)

VI

**Notice No. 32/2021
MEDITERRANEAN SEA - HELLÁS - New Edition, Chart Permanently Withdrawn -
Catalogue of Nautical Charts and Nautical Publications Update - (16th Edition
2019).**

NONE

(Information: HNHS)

VII

**Navigational Warnings for Mediterranean - Black Sea (area III)
in force from January 19th 2021 to January 26th 2021
Relative Navwarn 13/2021**

TELEMARTES

SECTION A

NAVAREA III Warnings originated from January 19th 2021 to January 26th 2021:

0060/21 CENTRAL MEDITERRANEAN SEA

IONIAN - SICILY STRAIT SEA ZONES

1.- NAVAL AIR EXERCICES, 21 JAN21 FROM 0600UTC UNTIL 0400 UTC OF 23 JAN21, IN AREA BOUNDED BY:

36-00N 015-00E

38-00N 016-45E

38-00N 018-00E

36-00N 018-00E

THE MENTIONED AREA IS DECLARED DANGEROUS TO NAVIGATION,
ANCHORAGE,

FISHING AND ALL ACTIVITIES RELATED WITH THE USE OF THE SEA.

SHIPS AND CRAFTS IN TRANSIT BEWARE

2.- CANCEL THIS MESSAGE ON 230500 JAN21

0061/21 BLACK SEA - RUSSIA

1.- MISSILE AND GUNNERY FIRING EXERCISES 25 AND 27 THRU 30 JAN21
FROM 0100UTC TO 1900UTC IN AREA BOUNDED BY:

45-04.8N 036-06.8E

44-46.8N 036-23.1E

44-31.5N 035-40.6E

44-13.5N 035-08.6E

44-23.5N 034-49.8E

44-42.6N 034-47.9E

44-51.8N 035-28.4E

NAVIGATION TEMPORARILY DANGEROUS

2.- CANCEL THIS MESSAGE 302000UTC JAN21

0062/21 BLACK SEA - RUSSIA

1.- NAVAL TRAINING FROM 230001UTC JAN21 TO 102100UTC FEB21 IN AREA
BOUNDED BY:

44-52N 036-10E

44-52N 036-28E

44-20N 035-15E

44-20N 034-55E

NAVIGATION TEMPORARILY DANGEROUS

VII

2.- CANCEL THIS MESSAGE 102200UTC FEB21

0063/21 CENTRAL MEDITERRANEAN SEA

1.- NAVAL AIR EXERCICES, 21 JAN21 FROM 1400UTC UNTIL 0400UTC 22 JAN21,
IN AREA BOUNDED BY:

35-00N 015-40E

37-30N 015-40E

37-30N 017-40E

35-00N 017-40E

THE MENTIONED AREA IS DECLARED DANGEROUS TO NAVIGATION,
ANCHORAGE,

FISHING AND ALL ACTIVITIES RELATED WITH THE USE OF THE SEA.

SHIPS AND CRAFTS IN TRANSIT BEWARE.

2.- CANCEL THIS MESSAGE ON 220500UTC JAN21

3.- CANCEL NAVAREA III 0060/21 AND THIS PARRAGRAPH

0064/21 BLACK SEA - TURKEY

1.- SICIENTIFIC RESEARCH, BU M/V DENAR 2 FROM 21 JAN21 TO 21 APR21 IN
AREA BOUNDED BY:

42-52.90N 031-05.87E

42-49.11N 031-06.69E

42-48.42N 031-13.77E

41-52.15N 031-51.41E

41-49.18N 031-44.00E

41-33.95N 032-01.44E

41-37.40N 032-08.80E

41-55.74N 032-00.44E

41-53.43N 031-54.62E

42-48.83N 031-17.38E

42-51.07N 031-22.85E

42-51.15N 031-22.86E

42-58.02N 031-33.86E

43-04.28N 031-44.11E

43-08.87N 031-38.25E

43-02.81N 031-27.95E

42-59.99N 031-31.48E

42-54.15N 031-22.09E

42-54.83N 031-21.93E

WIDE BERTH REQUESTED.

2.- CANCEL THIS MESSAGE 212059UTC APR 21.

0065/21 EASTERN MEDITERRANEAN SEA - CYPRUS

1.- R/S ODIN FINDER (MMSI:247048200) WILL EXECUTE

GEOLOGICAL SURVEY OPERATIONS, FROM 23 JAN21 UNTIL 05 FEB21 IN AREA
BOUNDED BY:

34-41.900N 033-06.100E

34-28.400N 033-00.800E

34-35.767N 032-05.000E

34-12.586N 032-05.000E

34-02.400N 033-22.000E

VII

34-41.400N 033-37.600E

ODIN FINDER WILL TOW UNDERWATER EQUIPMENT AND WILL BE LIMITED IN MANEUVERABILITY.

WIDE BERTH REQUESTED OF 2NM

2.- CANCEL THIS MESSAGE ON 052359UTC FEB21

0066/21 CENTRAL MEDITERRANEAN SEA

SOUTH IONIO SEA

1.- GEOPHYSICAL RESEARCH BY VESSEL 'URBANO MONTI'

FROM 23 JAN21 UNTIL FURTHER NOTICE IN LINE:

36-03.99N 018-16.42E

35-54.46N 019-05.09E

SAFETY DISTANCE REQUIRED 1.0NM

0067/21 EASTERN MEDITERRANEAN SEA - CYPRUS

1.- MULTINATIONAL EXERCISE ON 25 JAN21 BETWEEN 0900UTC TO1400UTC, IN AREA BOUNDED BY:

34-36N 033-16E

34-36N 033-28E

34-26N 033-28E

34-26N 033-16E

ALL VESSELS ARE STRONGLY ADVISED NOT ENTER TO THE AREA

2.- CANCEL THIS MESSAGE ON 251500UTC JAN21.

0068/21 BLACK SEA - TURKEY

1.- FIRING EXERCISE, 26 JAN21 AND 27 JAN21 FROM 0800UTC TO 1400UTC IN AREA BOUNDED BY:

42-44.93N 033-00.33E

42-44.53N 033-54.42E

42-40.50N 034-08.82E

42-24.95N 034-06.55E

42-33.40N 032-59.88E

CAUTION ADVISED.

2.- CANCEL THIS MESSAGE 271500UTC JAN21.

0069/21 EASTERN MEDITERRANEAN SEA

1.- Ramform Tethys is conducting a seismic survey with Ramform Sovereign and three escort vessels M/V Thor Freya, EDT Argonaut and M/V EDT Niovi

Ramform Tethys is towing 12 high voltage seismic cables with length 8100 meter and she is restricted in her ability to maneuver, a wide berth is requested 3 NM from her bow, 3NM from sides and 6 NM from her stern.

Working VHF channels are 16 and 72.

Operational area polygon:

32-35N02 9-00E

32-36N03 0-55E

VII

32-14N03 0-55E

31-48N02 9-42E

31-48N02 9-01E

0070/21 EASTERN MEDITERRANEAN SEA

1.- NAVAL EXERCISE, 26 JAN21 FROM 0500UTC TO 1700UTC IN AREA

BOUNDED BY:

35-30N 030-02E

35-30N 030-34E

35-54N 030-34E

35-54N 030-02E

CAUTION ADVISED.

2.- CANCEL THIS MESSAGE 261800UTC JAN21.

0071/21 BLACK SEA - RUSSIA

1.- MISSILE AND GUNNERY FIRING EXERCISES 28 THRU 30 JAN21

FROM 0100UTC TO 1900UTC IN AREA BOUNDED BY:

45-04.8N 036-06.8E

44-46.8N 036-23.1E

44-31.5N 035-40.6E

44-13.5N 035-08.6E

44-23.5N 034-49.8E

44-42.6N 034-47.9E

44-51.8N 035-28.4E

NAVIGATION TEMPORARILY DANGEROUS

2.- CANCEL THIS MESSAGE 302000 UTC JAN 21

3.- CANCEL NAVAREA III 0061/21 AND THIS PARRAGRAPH

0072/21

NAVAREA III Warnings in force on 26 JAN21 at 0600 UTC.

2019: 0029, 0537, 0886.

2020: 0068, 0450, 0708, 0740, 0833, 1277, 1278, 1375, 1419, 1478, 1486, 1499, 1548, 1613, 1614, 1629, 1657, 1674, 1703, 1716, 1717, 1718, 1719, 1720, 1721, 1722, 1737, 1738, 1739.

2021: 0003, 0006, 0009, 0027, 0028, 0034, 0035, 0036, 0037, 0038, 0039, 0040, 0041, 0042, 0043, 0045, 0049, 0050, 0051, 0052, 0053, 0054, 0062, 0064, 0065, 0066, 0068, 0069, 0070, 0071, 0072.

1.- Only those less than 42 days old are daily broadcasted on SafetyNET at 1200UTC and 2400UTC.

2.- All NAVAREA III warnings in force are available on the web-site www.armada.mde.es/ihm/.

3.- New NAVAREA III warnings are also printed in the weekly edition of Spanish Notices to Mariners (section 5).

4.- Cancel this message on 012359 UTC FEB21

VII

SECTION B Summary of drilling rigs updated to NAVAREA III 0072/21 warning. Mediterranean Sea S/SE.

Maridive 520	31-24,0N	030-12,3E
Unknown	31-24,1N	030-02,0E
Unknown	31-24,5N	030-04,2E
Sneferu	31-26,2N	032-58,0E
P. Fouad	31-30,9N	032-31,6E
Scarabeo 6	31-36,0N	030-00,1E
Atwood Aurora	31-36,3N	030-04,7E
EnSCO DS-6	31-36,6N	029-50,3E
Karous	31-37,8N	032-14,1E
Mari-B	31-44,9N	034-18,3E
Maersk Gardein	31-46,0N	030-34,5E
JP Bussel	31-46,1N	031-20,6E
Temsah SE-1	31-48,4N	031-18,4E
Senefru	31-48,9N	030-56,1E
Rosetta 1	31-50,8N	030-31,2E
Ocean Lexington	31-53,2N	031-53,4E
El Qaher-1	31-54,3N	031-54,0E
Adriatic 4	31-55,5N	032-31,3E
Unknown	31-56,7N	031-09,2E
Maersk Discoverer	32-03,3N	032-18,7E
Discoverer Americas	32-15,5N	028-38,7E
Atwood Beacom	32-53,8N	035-01,1E
Pride North America	33-00,3N	033-43,3E
Stena Drill Max	33-13,5N	034-17,3E
Saipem 12000	33-30,9N	031-53,9E
Estruc. Didon	33-47,9N	011-53,5E
Pride Sea Explorer	34-17,6N	011-48,4E
Sea Explorer	34-22,5N	011-32,0E
7 November	34-23,0N	012-15,0E
Isis	34-34,1N	012-31,6E
Scarabeo 4	34-39,0N	033-06,0E
Jacket	35-55,6N	011-33,2E
Petrosaudi Discover	36-00,7N	011-59,9E
Key Singapore	36-06,9N	010-49,2E

VII

Adriatic Sea-Ionian Sea.

Unknown	40-50,0N	018-17,0E
Bonaccia	43-35,5N	014-21,5E
Steward	44-12,8N	012-46,5E
Annabella	44-13,7N	013-04,7E
Morena I	44-13,8N	012-28,9E
Ika-A	44-21,5N	013-29,3E
Ida-B	44-26,8N	013-29,1E
Armida 1	44-28,5N	012-26,9E
Unknown	44-30,0N	013-00,0E
Irina	44-31,7N	013-22,8E
Ana	44-41,0N	013-16,1E
Ivana B	44-41,2N	013-13,1E
Vesna	44-41,2N	013-19,1E
Ivana E	44-44,7N	013-14,8E
IVANA D	44-47,1N	013-15,8E
Izabela South	44-57,5N	013-09,1E
Ocean King	44-58,5N	013-08,0E
Izabela North	44-58,8N	013-07,8E

Azov Sea-Black Sea

AQUILA 2	40-55,8N	018-19,6E
Globetrotter 2	43-04,1N	029-28,6E
Deepwater Champion	43-52,1N	030-45,6E
Unknown	44-03,4N	030-09,3E
TEA	44-30,0N	013-01,1E
Unknown	45-15,5N	031-49,2E
Tavrida	45-21,4N	030-54,2E
B-312	45-34,2N	032-47,3E
Ukraine (B-319)	45-35,4N	032-42,8E
Number 11	45-40,5N	031-41,1E
Sivash	45-42,4N	031-52,6E
Number 10	45-42,7N	031-51,5E
Geolog-1	46-31,8N	037-01,0E

ISSN: 2653-9209