



HELLENIC NOTICES TO MARINERS

Monthly Edition 8
31st August 2020
Notices from 112 up to 125

CONTENTS

	Page
I Index of Hellenic Notices to Mariners	3
II Publication List	5
III Updates to Nautical Charts	6
IV Updates to List of Lights	10
V Amendments to Sailing Directions	11
VI Updates to Catalogue of Nautical Charts and Publications	12
VII Navwarn NAVAREA III	13

Post: HYDROGRAPHIC SERVICE
SAFETY OF NAVIGATION DIVISION
TGN 1040, ATHENS

Phone: (+30) 210 655 1772
(+30) 210 655 1806

Fax: (+30) 210 655 7139

E-mail: nasf_hnhs@navy.mil.gr

The Hellenic Notices to Mariners are available on the following web site of Hydrographic Service: www.hnhs.gr

Commodore D. Evangelidis HN
Director

The information provided with the notices to mariners is related to nautical charts and nautical publications issued by the H.N.H.S and must be depicted in its nautical charts and other navigational publications.

The geographic positions referred to in this publication are related to the largest - scale chart, unless stated otherwise.

The limits of sectors and of arcs of visibility, and the alignment of direction lights and leading lights, are given **as seen by an observer from seaward**.

All bearings refer to the true compass and are measured clockwise from 000° to 359°.

Responsibility for publication of Annual Notices to Mariners and Monthly Volumes is undertaken by the Safety of Navigation Division of the HNHS.

Mariners are kindly requested to immediately notify the Hellenic Navy Hydrographic Service (T.G.N 1040 Tel: (+30) 2106551771 Fax: (+30) 2106517811) in case they discover either new or possible navigational dangers.

Unlit or unreliable lights must be reported immediately to: Lighthouse Authorities 18510 PIRAEUS

In addition to postal methods the following communications methods are also available.

Tel: (+30) 210 4581508, Fax: (+30) 210 4581410, E-mail: yfepix@navy.mil.gr with notification to the Hydrographic Service. This kind of information is crucial and contributes to safety of navigation.

Notices, NAVTEX messages, Navwarns to mariners, Weather bulletins (METEO) and Bulletin messages for leisure boats, are available on www.hnhs.gr.

Users can supply the Annual Notice to Mariners as well as the monthly edition (not free of charge) as it is defined in the Nautical Publications of the Hellenic Navy Hydrographic Service.

**INDEX OF HELLENIC NOTICES TO MARINERS (NtMs)
AFFECTING NAUTICAL CHARTS AND PUBLICATIONS**

NOTICES	PAGES	CHART No - NAUTICAL PUBLICATIONS
112	5	CHART: 322/1 WGS84 New Chart
113	6	CHART: 64 INT1
114	6	CHART: 2131
115	6	CHART: 222/1
116	7	CHART: 222/1
117	7	CHART: 412 INT3760
118	8	CHART: 412 INT3760
119	8	CHART: 411 INT3728, INT3732 421
120	8	CHART: INT3736 424
121	9	CHART: 412/10 WGS84
122	10	LIST OF LIGHTS
123	11	PILOT VOL. B´
124	11	PILOT VOL. C´
125	12	Catalogue of Nautical Charts & Nautical Publications

**INDEX OF HELLENIC NAUTICAL CHARTS AND
PUBLICATIONS BEING AFFECTED BY THE HELLENIC
NOTICES TO MARINERS (NtMs)**

CHART No - NAUTICAL PUBLICATIONS	NOTICES
CHART: 64 INT1	113
CHART: 222/1	115, 116
CHART: 322/1 WGS84 New Chart	112
CHART: 411 INT3728	119
CHART: 412 INT3760	117, 118
CHART: 412/10 WGS84	121
CHART: INT3732 421	119
CHART: INT3736 424	120
CHART: 2131	114
LIST OF LIGHTS	122
PILOT VOL. B'	123
PILOT VOL. C'	124
Catalogue of Nautical Charts & Nautical Publications	125

II

Notice No. 112/2020

MEDITERRANEAN SEA - HELLÁS - Edition/ New Edition - Withdrawn Hellenic Chart.

1. Published and available in WGS-84 the follow Hellenic Chart:

Chart Number	Title	Scale 1:	Edition/ N. Edition
322/1 WGS84	APPROACHES ALEXANDROÚPOLI PORT	20,000	JUL. 2020
	ALEXANDROÚPOLI PORT	6,000	

2. Hellenic Chart Permanently Withdrawn:

Chart Number	Title	Scale 1:	Edition/ N. Edition
322/1	ALEXANDROÚPOLI PORT	5,000	FEB. 2004

(Information: HNHS)

III

Notice No. 113/2020

MEDITERRANEAN SEA - ELLÁS – Update International Chart Series 64 INT1, Symbols Abbreviations Terms used on Hellenic Navy Nautical Charts.

1. Insert the accompanying block showing correction of symbol «N 23.1», on page 53, of Chart Series 64 INT1.
2. Insert on record of corrections:
 - a. The monthly issue No.
 - b. Notice No.
 - c. The numbers of column affected.

CHART: **64 INT1** [*previous update 195/2018*]

(Information: HNHS)

Notice No. 114/2020

MEDITERRANEAN SEA - HELLÁS - Íonio Sea - Amvrakikós Gulf - Ág. Pétros Bay - Mooring Buoys.


Insert the symbol:  (3 ναύδετα), in position:
38° 55' 27,8'' N - 020° 49' 12'' E.

Chart: **2131** «AMVRAKIKÓS GULF» [*previous update 56/2018*]

(Πληροφορία: GEA)

Notice No. 115/2020

MEDITERRANEAN SEA - HELLÁS - Lakonikós Gulf - Blocks.

1. Insert: the accompanying block A, in plan ΣΤ1 «ELAFÓNISOS HARBOUR», in indication of latitude 36° 31' N, (E. Plan Limit).

III

2. Insert: the accompanying block B, in plan ΣΤ1 «ELAFÓNISOS HARBOUR», in indication of latitude 36° 31' N, (**W**. Plan Limit).


CHART: **222/1** «BAYS AND HARBOURS OF LAKONIKÓS GULF» (PLAN ΣΤ1 «ELAFÓNISOS HARBOUR») [*previous update 180/2019*]

(Information: HNHS)

Notice No. 116/2020

MEDITERRANEAN SEA - HELLÁS - Lakonikós Gulf - Xylí Bay - Legend - Note.

1. Insert: the accompanying note, «ΙΣΤΟΡΙΚΑ ΝΑΥΑΓΙΑ - HISTORIC WRECKS» under chart title **222/1** «BAYS AND HARBOURS OF LAKONIKÓS GULF».

2. Insert: right of symbol: , legend, «Ιστορικό Νγόν» in position:
(βλέπε Σημείωση)



36° 39' 51'' N - 022° 49' 22'' E.

CHART: **222/1** «BAYS AND HARBOURS OF LAKONIKÓS GULF» (1), **222/1** «BAYS AND HARBOURS OF LAKONIKÓS GULF» (PLAN E «XYLÍ BAY») [*previous update 115/2020*]

(Information: HNHS)

Notice No. 117/2020

MEDITERRANEAN SEA - HELLÁS - Saronikós Gulf - South of Lagoùsa - Islet - Historic Wreck.

Replace:  «Historic Wk», with: «Historic Wk  », in position:
(see Note) (see Note)

37°48' 41'' N - 023° 28' 27'' E.

CHART: **412 INT3760** «SARONIKÓS GULF» [*previous update 81/2020*]

(Information: HNHS)

III

Notice No. 118/2020

MEDITERRANEAN SEA - HELLÁS - Saronikós Gulf - South of Ág. Geórgios Island - Anchorage.

Relative Navwarn 1825/2019

Insert: -----↓----- , joining the following positions:

- a. 37° 29' 22" N - 023° 53' 19" E.
- b. 37° 27' 29" N - 023° 56' 09" E.

CHART: **412 INT3760** «SARONIKÓS GULF» [*previous update 117/2020*]

(Information: Lávrío Port Authorities)

Notice No. 119/2020

MEDITERRANEAN SEA - HELLÁS - Évvoia Island - Kárystos Bay - Foul.

Relative Navwarn 1226/2019


Insert:  Συρματόσχοινο PA, in position: 37° 59' 55" N - 024° 25' 51" E.

CHART: **411 INT3728** [*previous update 100/2020*], **INT3732 421** [*previous update 65/2020*]

(Information: HNHS)

Notice No. 120/2020

MEDITERRANEAN SEA - HELLÁS - Aigaío Sea - Amorgós Island - West of Petalída Islet - Note - Legend.

1. Insert: the accompanying note, «ΙΣΤΟΡΙΚΑ ΝΑΥΑΓΙΑ - HISTORIC WRECKS» in position: 36° 08' 00" N - 025° 47' 00" E.

III

2. Insert: right of symbol: \oplus , legend, «*Historic Wk*» in position:
(see Note)
36° 49' 18" N - 025° 47' 00" E.

CHART: **INT3736 424** [previous update 65/2018]

(Information: HNHS)

Notice No. 121/2020

MEDITERRANEAN SEA - HELLÁS - Aigaío Sea - Makrónisos Strait - Lávrío Port - Anchorage.

Relative Navwarn 1825/2019

1. Insert: -----↓----- , joining the following positions:

- a. 37° 43,636' N - 024° 03,966' E.
- b. 37° 43,836' N - 024° 04,466' E.
- c. 37° 43,036' N - 024° 05,466' E.
- d. 37° 42,636' N - 024° 05,266' E.
- e. 37° 42,736' N - 024° 04,366' E.
- f. 37° 43,336' N - 024° 04,166' E.
- g. 37° 43,636' N - 024° 03,966' E.

2. Insert: -----↓----- , joining the following positions:

- a. 37° 42,850' N - 024° 04,328' E (N. limit Plan A).
- b. 37° 42,736' N - 024° 04,366' E.
- c. 37° 42,667' N - 024° 04,989' E (E. limit Plan A).

XEE: **412/10** «APPROACHES - LÁVRIO HARBOUR AND MARÍNA» (Plan A «LÁVRIO HARBOUR AND MARÍNA») (2), **412/10** «APPROACHES - LÁVRIO HARBOUR AND MARÍNA» (1) [previous update 185/2019] **WGS84** DATUM

(Information: Lávrío Port Authorities)

IV

GUIDELINES FOR CORRECTIONS TO THE LIST OF LIGHTS (Edition 2017)

1. The amendments (changes, additions, deletions) to the List of Lights publication are included in volume No IV of the monthly editions of Notices to Mariners and are given in columns, as follows:

a. First Column: The number of the Hellenic List of Lights (light number) which is affected by the amendments is shown. If the number shown does not exist in the List of lights, then it is a new one and its characteristics must be recorded in the corresponding column of the List of Lights, between the ΑΕΦ.

b. Other Columns:

(1) The columns that are not affected are marked with two dashes (--). Data in the columns that are affected should be written down, deleting all old data at the same time.

(2) Instructions for special cases (deleting columns or all columns of a cancelled light) are given in *italics*.

2. It is recommended to record small amendments by hand addition of a new “ΑΕΦ” or larger amendments should be cut out and pasted on the List of Lights.

3. Reference for the record of the monthly corrections is written in the following table.

Αριθμός Αγγελίας 122/2020

1	2	3	4	5	6	7	8	
1294	BPAXATI	Κεφαλή Νότιου Λιμενοβραχίονα	37 57,9 22 48,5	Av Ep 3δ	8	3	Σιδηρόπλεκτος οβελός με εξώστη, μεταλλική στήλη και ερυθρά οριζόντια λουρίδα Σχ. 21.	
<i>E ...</i>	VRACHATI	S. Mole. Head.		FL R 3s 0,3+ <u>2,7</u> =3δ/s			Metal framework with gallery metal column and red band. fig. 21	
1295	BPAXATI	Κεφαλή Βόρειου Λιμενοβραχίονα	37 58,0 22 48,6	Av Πρ 3δ	8	3	Σιδηρόπλεκτος οβελός με εξώστη, μεταλλική στήλη και πράσινη οριζόντια λουρίδα Σχ. 21.	<i>Να διαγραφεί</i>
<i>E 3973,5</i>	VRACHATI	N. Mole. Head.		FL G 3s 0,3+ <u>2,7</u> =3δ/s			Metal framework with gallery metal column and green band. fig. 21	<i>Delete</i>

V

UPDATES TO SAILING DIRECTIONS

Notice No. 123/2020

PILOT B´ (E´ EDITION 2019) - MEDITERRANEAN SEA - HELLÁS - Saronikós Gulf - South of Ág. Geórgios - Anchorage.

The above notice to mariners concerns the sailing direction Vol. B´ which is only available in Greek language.

(Information: Lávrío Port Authorities)

Notice No. 124/2020

PILOT C´ (1st EDITION 2011) - MEDITERRANEAN SEA - HELLÁS - Makrónisos Strait - Lávrío Port - Anchorage.

64

R - 27 Add: «**Lávrío anchorage** area established east of ergastíria cape up to south of thorikó cape. The limits of above area appeared on the chart 412/10. Mariners should contact with Lávrío Port Authorities for further information such as anchorage conditions, waiting time, e.t.c.»

(Information: Lávrío Port Authorities)

VI

Notice No. 125/2020

MEDITERRANEAN SEA - HELLÁS - New Edition, Chart Permanently Withdrawn - Catalogue of Nautical Charts and Nautical Publications Update - (16th Edition 2019).

Pages 18, 52

1. Delete the limits of withdrawn N. Chart **322/1** between parallels:

40° 50' 58" N - 40° 48' 56",44 N

and meridians:

025° 51' 36" E - 025° 55' 30",73 E

2. Insert the limits of new N. Chart **322/1** between parallels:

40° 47,19' B - 40° 52,96' B

and meridians:

025° 48,86' A - 025° 59,53' A

Pages 20, 54

The columns of the N. Chart «**322/1**», to be completed as follows:

Αριθμός Χάρτη	INT	Τίτλος Χάρτη	Κλίμακα 1:	Έκδοση	Νέα Έκδοση
322/1		Πρόσγεια και Λιμένας		2020	-
		Αλεξανδρούπολης	20,000		
		(WGS84)			
		Λιμένας Αλεξανδρούπολης	6,000		

Chart No.	INT	Title of Chart	Scale 1:	Publication	New Edition
322/1		Approaches Alexandroupoli		2020	-
		Port (WGS84)	20,000		
		Alexandroupoli Port.	6,000		

(Information: HNHS)

VII

Navigational Warnings for Mediterranean - Black Sea (area III) in force from August 4th 2020 to August 11st 2020 Relative Navwarn 13/2020

TELEMARTES

SECTION A

NAVAREA III Warnings originated from August 4th 2020 to August 11st 2020:

1097/20 WESTERN MEDITERRANEAN SEA - ALGERIA

1.- Naval exercises 05 AUG20, from 0900 UTC to 2359 UTC, navigation, fishing and anchorage are strictly prohibited in areas bounded by:

36-50.6N 003-12.4E

36-50.6N 003-14.1E

36-49.1N 003-12.4E

36-49.1N 003-14.1E

2.- Cancel this message on 060100 UTC AUG20.

1098/20 BLACK SEA

1.- Destruction works are carried out, 05 AUG20, from 0900 UTC to 1500 UTC, in area bounded by:

44-25.43 N 028-42.50 E

44-27.60 N 028-50.00 E

44-19.00 N 028-47.00 E

44-22.08 N 028-42.41 E

2.- Prohibited area to navigation.

3.- Cancel this message on 051600 UTC AUG20.

1099/20 BLACK SEA

1.- Military exercise 06 AUG20, from 0900UTC to 1500UTC, 5000 M maximum in height, in

area bounded by:

44-25.43N 028-42.50E

44-29.30N 028-55.58E

44-25.08N 029-01.20E

44-19.70N 029-00.82E

44-14.57N 028-57.93E

44-13.10N 028-56.33E

44-22.08N 028-42.42E

Navigation temporarily dangerous

2.- Cancel this message 061600 UTC AUG20.

1100/20 EASTERN MEDITERRANEAN SEA - CYPRUS

1.- Firing exercise, 09 AUG20 from 0600 UTC to 0900 UTC, in area bounded by:

35-15.4N 032-33.3E

35-15.7N 032-36.2E

35-10.8N 032-36.2E

VII

35-10.6N 032-33.3E

The area is very dangerous for navigation.

2.- Cancel this message on 091000 UTC AUG20.

1101/20 EASTERN MEDITERRANEAN SEA - CYPRUS

1.- Firing exercise, 09 and 11 AUG20 from 0600 UTC to 1200 UTC, in area bounded by:

34-58.6N 033-55.3E (SHORE)

34-53.8N 033-54.3E

34-53.3N 033-52.5E

34-53.5N 033-50.2E

34-54.7N 033-48.0E

34-58.2N 033-48.6E (SHORE)

The area is very dangerous for navigation.

2.- Cancel this message on 111300 UTC AUG20.

1102/20 BLACK SEA

1.-Military exercises, 13 AUG20-15 AUG20 from 0700 UTC to 1600 UTC, 4000 m maximum in height in areas bounded by:

Area A

44-12N 028-40E

44-12N 028-46E

44-09N 028-46E

44-09N 028-40E.

Area B

44-09N 028-42,0E

44-09N 028-43,5E

44-08N 028-43,5E

44-08N 028-42,0E

Area prohibited to surface and submerged navigation.

2.- Cancel this message on 151700 UTC AUG20.

1103/20 BLACK SEA

1,-Between 11 AUG20 - 16 AUG20 the unlighted buoys are installed temporarily in positions:

44-10,83N 028-41,73E

44-09,83N 028-41,73E

44-09,83N 028-43,20E

44-10,33N 028-43,20E

44-10,83N 028-43,20E

2.- Cancel this message 170100 UTC AUG20.

1104/20 BLACK SEA

1.- Military exercise 11 AUG20 - 13 AUG20, from 0900UTC to 1800UTC, 3000 M maximum in height, in area bounded by:

44-25.43N 028-42.50E

44-29.30N 028-55.58E

44-25.08N 029-01.20E

44-19.70N 029-00.82E

44-14.57N 028-57.93E

VII

44-13.10N 028-56.33E

44-22.08N 028-42.42E

Navigation temporarily dangerous

2.- Cancel this message 131900 UTC AUG20.

1105/20 EASTERN MEDITERRANEAN SEA

1.- Firing exercises, days 06, 14 and 27 AUG20 from 0600 to 1500 UTC, in area bounded by:

35-40N 35-00E

35-40N 35-20E

34-40N 35-36E

34-43N 35-00E

2.- Cancel this message on 271600 UTC AUG20.

1106/20 EASTERN MEDITERRANEAN SEA

1.- Firing exercises, 18 AUG20 from 0600 to 1500 UTC, in area bounded by:

35-37N 30-00E

35-37N 30-31E

35-16N 30-31E

35-16N 30-00E

2.- Cancel this message on 181600 UTC AUG20.

1107/20 BLACK SEA

1.- Naval training and gunnery firing exercise, from 10 to 14 AUG20, from 0500 UTC to 1700 UTC, in area bounded by:

44-14.0N 036-40.0E

44-45.0N 036-41.5E

44-33.0N 037-06.5E

44-25.0N 037-06.5E

Navigation temporarily dangerous.

2.- Cancel this message on 141800 UTC AUG20.

1108/20 CENTRAL MEDITERRANEAN SEA

1.- Naval exercises 09 AUG20, from 0900 UTC to 2359 UTC, navigation, fishing and anchorage are strictly prohibited in areas bounded by:

36-50.6N 003-12.4E

36-50.6N 003-14.1E

36-49.1N 003-12.4E

36-49.1N 003-14.1E

2.- Cancel this message on 100100 UTC AUG20.

1109/20 EASTERN MEDITERRANEAN SEA - CYPRUS

1.- Military exercise, 11 AUG20, from 0530 UTC to 0930 UTC, in area bounded by:

35-10.373N 032-20.590E

35-08.694N 032-31.664E (SHORE)

35-03.743N 032-20.390E (SHORE)

Caution advised

2.- Cancel this message on 111030 UTC AUG20.

VII

1110/20 EASTERN MEDITERRANEAN SEA - CYPRUS

1.- Military exercise, 11 AUG20, from 0530 UTC to 0930 UTC , in area bounded by:

35-00.758N 032-18.435E (SHORE)

34-59.190N 032-10.861E

35-05.258N 032-08.697E

35-11.437N 032-12.454E

35-10.294N 032-20.518E

35-03.690N 032-20.294E (SHORE)

The area is very dangerous to navigation.

2.- Cancel this message on 111030 UTC AUG20.

1111/20 WESTERN MEDITERRANEAN SEA

1,- M/V "RAMFORM HYPERION" is conducting a seismic survey in west Mediterranean accompanied by support/guard vessels "THOR OMEGA", "SANCO CHASER". "RAMFORM HYPERION" is towing 16 underwater cables with a length of 9000 meters and a width of 1500 meters, in area bounded by:

33-36.00N 029-00.00E

33-24.51N 028-07.53E

33-19.17N 027-21.31E

33-15.50N 026-17.00E

31-27.00N 029-14.00E

A wide berth is request 3 nm ahead, 3 nm port and starboard on the stern.

1112/20 KRITIKO SEA

1.- Firing exercises, 121500 UTC to 121800 UTC AUG20, in area bounded by:

34-57.0N 022-20.0E

35-04.0N 022-27.0E

34-53.0N 022-48.0E

34-46.0N 022-43.0E

34-57.0N 022-20.0E

2.- Cancel this message on 121900 UTC AUGL 20.

1113/20 BLACK SEA

1.- Missile and firing exercises, from 13 AUG20 to 15 AUG20, from 0100 UTC to 1900 UTC, in area bounded by:

44-39-40N 035-41-38E

44-41-30N 035-37-20E

44-48-14N 035-34-14E

44-56-00N 035-32-50E

44-58-42N 035-35-54E

45-02-28N 036-23-10E

44-58-18N 036-26-12E

44-55-32N 036-27-10E

44-50-40N 036-26-24E

Navigation temporarily dangerous in this area.

2.- Cancel this message on 152000 UTC AUG20.

1114/20 EASTERN MEDITERRANEAN SEA - CYPRUS

1.- Navy gun firing as follow:

13 AUG 2020 between 1330 - 1630 UTC

VII

23 AUG 2020 between 0900 - 1100 UTC

31 AUG 2020 between 1500 - 1700 UTC

In area bounded by:

34-15N 034-34E

34-10N 034-41E

33-53N 034-26E

34-00N 034-14E

This area is very dangerous for navigation

2.- Cancel this message on 311800 UTC AUG20

1115/20 EASTERN MEDITERRANEAN SEA

1.- Seismic survey by R/V ORUC REIS, ATAMAN and CENGIZ, 10 to 23 AUG20 in area bounded by:

33-55.22N 027-59.83E

34-58.25N 030-31.50E

34-18.18N 030-54.52E

34-17.03N 030-06.12E

33-49.84N 030-06.78E

33-41.25N 028-46.16E

33-47.41N 028-21.48E

33-53.37N 027-59.90E

6 NM berth requested.

2.- CANCEL THIS MESSAGE 232059UTC AUG 20.

1116/20 MEDITERRANEAN AND BLACK SEAS

NAVAREA III Warnings in force on 11 AUG20 at 0600 UTC.

2019: 0029, 0537, 0886, 1494, 1495, 1496, 1497, 1498, 1499.

2020: 0002, 0003, 0068, 0450, 0649, 0708, 0720, 0740, 0789, 0793, 0801, 0833, 0847, 0865, 0914, 0921, 0932, 0941, 0952, 0970, 0986, 1006, 1024, 1025, 1026, 1055, 1067, 1073, 1075, 1076, 1077, 1078, 1079, 1081, 1082, 1083, 1084, 1085, 1086, 1087, 1089, 1094, 1101, 1102, 1103, 1104, 1105, 1106, 1107, 1109, 1110, 1111, 1112, 1113, 1114, 1115, 1116.

1.- Only those less than 42 days old are daily broadcasted on SafetyNET at 1200UTC and 2400UTC.

2.- All NAVAREA III warnings in force are available on the web-site www.armada.mde.es/ihm/.

3.- New NAVAREA III warnings are also printed in the weekly edition of Spanish Notices to Mariners (section 5).

4.- Cancel this message on 172359 UTC AUG20.

VII

SECTION B

Summary of drilling rigs updated to NAVAREA III 1116/20 warning.

Mediterranean Sea S/SE.

Maridive 520	31-24,0N	030-12,3E
Unknown	31-24,1N	030-02,0E
Unknown	31-24,5N	030-04,2E
Sneferu	31-26,2N	032-58,0E
P. Fouad	31-30,9N	032-31,6E
Scarabeo 6	31-36,0N	030-00,1E
Atwood Aurora	31-36,3N	030-04,7E
Ensco DS-6	31-36,6N	029-50,3E
Karous	31-37,8N	032-14,1E
Mari-B	31-44,9N	034-18,3E
Maersk Gardein	31-46,0N	030-34,5E
JP Bussel	31-46,1N	031-20,6E
Temsah SE-1	31-48,4N	031-18,4E
Senefru	31-48,9N	030-56,1E
Rosetta 1	31-50,8N	030-31,2E
Ocean Lexington	31-53,2N	031-53,4E
El Qaher-1	31-54,3N	031-54,0E
Adriatic 4	31-55,5N	032-31,3E
Unknown	31-56,7N	031-09,2E
Maersk Discoverer	32-03,3N	032-18,7E
Discoverer Americas	32-15,5N	028-38,7E
Atwood Beacom	32-53,8N	035-01,1E
Pride North America	33-00,3N	033-43,3E
Stena Drill Max	33-13,5N	034-17,3E
Saipem 12000	33-30,9N	031-53,9E
Estruc. Didon	33-47,9N	011-53,5E
Pride Sea Explorer	34-17,6N	011-48,4E
Sea Explorer	34-22,5N	011-32,0E
7 November	34-23,0N	012-15,0E
Isis	34-34,1N	012-31,6E
Scarabeo 4	34-39,0N	033-06,0E
GSF Rig 135	35-47,9N	014-28,7E
Jacket	35-55,6N	011-33,2E
Petrosaudi Discover	36-00,7N	011-59,9E
Key Singapore	36-06,9N	010-49,2E

VII

Adriatic Sea-Ionian Sea.

Unknown	40-50,0N	018-17,0E
Bonaccia	43-35,5N	014-21,5E
Steward	44-12,8N	012-46,5E
Annabella	44-13,7N	013-04,7E
Morena I	44-13,8N	012-28,9E
Ika-A	44-21,5N	013-29,3E
Ida-B	44-26,8N	013-29,1E
Armida 1	44-28,5N	012-26,9E
Unknown	44-30,0N	013-00,0E
Irina	44-31,7N	013-22,8E
Ana	44-41,0N	013-16,1E
Ivana B	44-41,2N	013-13,1E
Vesna	44-41,2N	013-19,1E
Ivana E	44-44,7N	013-14,8E
Izabela South	44-57,5N	013-09,1E
Ocean King	44-58,5N	013-08,0E
Izabela North	44-58,8N	013-07,8E

Azov Sea-Black Sea

AQUILA 2	40-55,8N	018-19,6E
Globetrotter 2	43-04,1N	029-28,6E
Deepwater Champion	43-52,1N	030-45,6E
Unknown	44-03,4N	030-09,3E
TEA	44-30,0N	013-01,1E
Unknown	45-15,5N	031-49,2E
Tavrida	45-21,4N	030-54,2E
B-312	45-34,2N	032-47,3E
Ukraine (B-319)	45-35,4N	032-42,8E
Number 11	45-40,5N	031-41,1E
Sivash	45-42,4N	031-52,6E
Number 10	45-42,7N	031-51,5E
Geolog-1	46-31,8N	037-01,0E

ISSN: 2653-9209