



HELLENIC NOTICES TO MARINERS

Monthly Edition 7
31st July 2020
Notices from 93 up to 111

CONTENTS

	Page
I Index of Hellenic Notices to Mariners	3
II Publication List	5
III Updates to Nautical Charts	6
IV Updates to List of Lights	10
V Amendments to Sailing Directions	11
VI Updates to Catalogue of Nautical Charts and Publications	13
VII Navwarn NAVAREA III	14

Post: HYDROGRAPHIC SERVICE
SAFETY OF NAVIGATION DIVISION
TGN 1040, ATHENS

Phone: (+30) 210 655 1772
(+30) 210 655 1806

Fax: (+30) 210 655 7139

E-mail: nasf_hnhs@navy.mil.gr

The Hellenic Notices to Mariners are available on the following web site of Hydrographic Service: www.hnhs.gr

Commodore D. Evangelidis HN
Director

The information provided with the notices to mariners is related to nautical charts and nautical publications issued by the H.N.H.S and must be depicted in its nautical charts and other navigational publications.

The geographic positions referred to in this publication are related to the largest - scale chart, unless stated otherwise.

The limits of sectors and of arcs of visibility, and the alignment of direction lights and leading lights, are given **as seen by an observer from seaward**.

All bearings refer to the true compass and are measured clockwise from 000° to 359°.

Responsibility for publication of Annual Notices to Mariners and Monthly Volumes is undertaken by the Safety of Navigation Division of the HNHS.

Mariners are kindly requested to immediately notify the Hellenic Navy Hydrographic Service (T.G.N 1040 Tel: (+30) 2106551771 Fax: (+30) 2106517811) in case they discover either new or possible navigational dangers.

Unlit or unreliable lights must be reported immediately to: Lighthouse Authorities 18510 PIRAEUS

In addition to postal methods the following communications methods are also available.

Tel: (+30) 210 4581508, Fax: (+30) 210 4581410, E-mail: yfepix@navy.mil.gr with notification to the Hydrographic Service. This kind of information is crucial and contributes to safety of navigation.

Notices, NAVTEX messages, Navwarns to mariners, Weather bulletins (METEO) and Bulletin messages for leisure boats, are available on www.hnhs.gr.

Users can supply the Annual Notice to Mariners as well as the monthly edition (not free of charge) as it is defined in the Nautical Publications of the Hellenic Navy Hydrographic Service.

**INDEX OF HELLENIC NOTICES TO MARINERS (NtMs)
AFFECTING NAUTICAL CHARTS AND PUBLICATIONS**

NOTICES	PAGES	CHART No - NAUTICAL PUBLICATIONS
93	5	B. A. CHART: 145 (INT1971), 1205
94	6	CHART: 2, 21 (INT3416), (INT3492) 212
95	6	CHART: 213/2
96	7	CHART: 2311 (WGS84)
97	7	CHART: 41 (INT3702), 415
98	7	CHART: 162
99	8	CHART: 421/7
100	8	CHART: 411 (INT3728)
101	8	CHART: 322
102	9	CHART: BX 02 (WGS84)
103	9	CHART: 3321
104	10	LIST OF LIGHTS
105	11	PILOT VOL. A´
106	11	PILOT VOL. B´
107	11	PILOT VOL. B´
108	12	PILOT VOL. D´
109	12	PILOT VOL. D´
110	13	Catalogue of Nautical Charts & Nautical Publications
111	13	Annual Notices to Mariners

**INDEX OF HELLENIC NAUTICAL CHARTS AND
PUBLICATIONS BEING AFFECTED BY THE HELLENIC
NOTICES TO MARINERS (NtMs)**

CHART No - NAUTICAL PUBLICATIONS	NOTICES
B. A. CHART: 145 (INT1971), 1205	93
CHART: BX 02 (WGS84)	102
CHART: 2	94
CHART: 21 (INT3416)	94
CHART: 41 (INT3702)	97
CHART: 162	98
CHART: (INT3492) 212	94
CHART: 213/2	95
CHART: 322	101
CHART: 411 (INT3728)	100
CHART: 415	97
CHART: 421/7	99
CHART: 2311 (WGS84)	96
CHART: 3321	103
LIST OF LIGHTS	104
PILOT VOL. A´	105
PILOT VOL. B´	106
PILOT VOL. B´	107
PILOT VOL. D´	108
PILOT VOL. D´	109
Catalogue of Nautical Charts & Nautical Publications	110
Annual Notices to Mariners	111

II

Notice No. 93/2020

MEDITERRANEAN SEA - HELLAS - Edition/ New Edition - Withdrawn Admiralty Charts.

1. Published and available the follow Admiralty Charts:

Chart Number	Title	Scale 1:	Edition/ N. Edition
145 INT 1971	Morocco - North Coast, Ports of Tanger Med and Ksar Sghir.	12,500	DEC. 2019
1205	Italy - Sardegna, Oristano and Approaches Oristano	40,000 20,000	NOV. 2019

2. Admiralty Charts Permanently Withdrawn:

Chart Number	Title	Edition/ N. Edition
145 INT 1971	Morocco - North Coast, Approaches to Tanger.	AUG. 2017
1205	Italy - Sardegna, Oristano and Approaches.	APR. 2016

(Information: NMs/Wk. Ed. 49, 52/2019)

III

Notice No. 94/2020

MEDITERRANEAN SEA - HELLAS - Íónio Sea - Kérkyra Island - Lefkímmi Cape
- Light.

Relative Navwarn 590/2020

1. Delete: ★ FI 6s7M (destroyed), in position: 39° 27' 36" N - 020° 04' 18" E.
2. Delete: ★ Av7M (κτσ.), in position: 39° 27' 36" N - 020° 04' 18" E.

CHART: **21** (INT **3416**) (1) [*previous update 38/2020*], (INT **3492**) **212** «FROM OTHONOÍ I. TO MÝTIKAS P. KÉRKYRA I. AND PAXOÍ I.» (1) [*previous update 17/2020*], **2** (2) [*previous update 104/2019*]

(Information: Light House Authorities)

Notice No. 95/2020

MEDITERRANEAN SEA - HELLAS - Íónio Sea - Lefkáda Island - Vlychó Harbour
- Depth.

1. Delete: depth, «**6**» in position: 38° 41' 41,1" N - 020° 42' 30,4" E
2. Insert: depth, «**4_g**» enclosed by 5m contour, in position: 38° 41' 39" N - 020° 42' 27" E.
3. Insert: depth, «**4_g**» enclosed by 5m contour, in position: 38° 41' 41,3" N - 020° 42' 32,6" E.


CHART: **213/2** «LEFKÁS CHANNEL» (Plan «VLYCHÓ HARBOUR»), [*previous update 75/2020*]

(Information: HNHS)

III

Notice No. 96/2020

MEDITERRANEAN SEA - HELLAS - Patraikós Gulf - West of Pápas Point - Historic Wreck

Insert left of the symbol: , in position:

38° 12' 00" N - 021° 18' 45" E, the indication: «*Ιστορικό Νγόν*»
(*βλέπε Σημείωση*)

CHART: **2311** [*previous update 60/2020*] **WGS84** DATUM

(Information: HNHS)

Notice No. 97/2020

MEDITERRANEAN SEA - HELLAS - Aigaío Sea - SE of Ýdra Island - Wreck

1. Insert: ++ PA, in position: 37° 10' 54" N - 023° 49' 12" E.

2. Insert: ++ ΘΠ, in position: 37° 10' 54" N - 023° 49' 12" E.

CHART: **41 (INT 3702)** (1) [*previous update 81/2020*], **415** (2) [*previous update 61/2020*]

(Information: HNHS)

Notice No. 98/2020

MEDITERRANEAN SEA - HELLAS - Aigaío Sea - Mílos Island - Mílos Bay - Foul.

1. Insert: #, in position: 36° 41' 31" N - 024° 26' 59" E.

2. Insert: #, in position: 36° 41' 36" N - 024° 26' 04" E.

3. Insert: #, in position: 36° 42' 51" N - 024° 27' 06" E.

CHART: **162** «BAYS OF MÍLOS I.» (PLAN «MÍLOS BAY») [*previous update 62/2019*].

(Information: HNHS)

III

Notice No. 99/2020

MEDITERRANEAN SEA - HELLAS - Aigaío Sea - Ándros Island - Kórthio Bay - Submarine Pipeline - Lightbuoy.

Relative Navwarn 1424/2012

Delete: \triangle_{Kr} Av Kr, in position: 37° 46' 35'' N - 024° 58' 04'' E.

CHART: **421/7** «BAYS AND HARBOURS OF ÁNDROS I.» (PLAN Γ «KÓRTHIO BAY») [previous update 204/2018]

(Information: Ándros Port Authorities)

Notice No. 100/2020

MEDITERRANEAN SEA - HELLAS - South Evvoikós Gulf - Amárynthos - Manóli Mýti Cape - Depth.

Relative Navwarn 1748/2019

Insert: depth «2», and extend danger line, dotted line, **SE** to enclose, in position: 38° 23' 24,0" N - 023° 52' 27,2" E

CHART: **411 (INT 3728)** [previous update 134/2019]

(Πληροφορία: HNHS)

Notice No. 101/2020

MEDITERRANEAN SEA - HELLAS - Thrakikó Sea - Firing Practice Area.

1. Insert the symbol: $---\ast---$, joining the following positions:

- a. 40° 51' 33,6" N - 025° 28' 22,0" E.
- b. 40° 51' 33,6" N - 025° 30' 02,0" E.
- c. 40° 52' 03,6" N - 025° 37' 22,0" E.
- d. 40° 51' 33,6" N - 025° 37' 22,0" E.
- e. 40° 50' 53,6" N - 025° 41' 42,0" E.

III

- f. 40° 35' 23,6" N - 025° 41' 42,0" E.
- g. 40° 35' 23,6" N - 025° 29' 02,0" E.
- h. 40° 51' 33,6" N - 025° 28' 22,0" E.

2. Insert: legend, «Περιοχή ασκήσεων πυρών», centred on:
(βλέπε Σημείωση 3)

40° 44' 00" B - 025° 35' 00" A.

CHART: **322** [previous update 22/2020]

(Information: GEETHA)

Notice No. 102/2020

MEDITERRANEAN SEA - HELLAS - Thrakikó Sea - Petrotá Firing Practice Area - Limit Modification.

Insert the accompanying block centred on: 40° 35' 00" N - 025° 45' 00" E.


CHART: **BX02** «HELLENIC FIRING PRACTICE AND EXERCISES AREAS»
[previous update 76/2020] **WGS84** DATUM


(Information: GEETHA)

Notice No. 103/2020

MEDITERRANEAN SEA - HELLAS - Aigaío Sea - Lésvos Island - Kalloní Bay - Scientific Instrument.

Relative Navwarn 167/2020

Insert:  Av Kτ 1,5 δ 3M, in position: 39° 10' 07,5" N - 026° 12' 32,1" E,
Kτ

and enclosed by circular limit of restricted area: , with radius circle 0,5 n. miles, centred on above position.

XEE: **3321** [previous update 83/2020]

(Information: Aigaío University)

IV

GUIDELINES FOR CORRECTIONS TO THE LIST OF LIGHTS (Edition 2017)

1. The amendments (changes, additions, deletions) to the List of Lights publication are included in volume No IV of the monthly editions of Notices to Mariners and are given in columns, as follows:

b. First Column: The number of the Hellenic List of Lights (light numbers) which is affected by the amendments is shown. If the number shown does not exist in the List of lights, then it is a new one and its characteristics must be recorded in the corresponding column of the List of Lights, between the ΑΕΦ.

c. Other Columns:

(1) The columns that are not affected are marked with two dashes (--). Data in the columns that are affected should be written down, deleting all old data at the same time.

(2) Instructions for special cases (deleting columns or all columns of a cancelled light) are given in *italics*.

2. It is recommended to record small amendments by hand addition of a new “ΑΕΦ” or larger amendments should be cut out and pasted on the List of Lights.

3. Reference for the record of the monthly corrections is written in the following table.

Notice No. 104/2020

1	2	3	4	5	6	7	8
---	---	---	---	---	---	---	---

0070

DELETE

E 3776

V

UPDATES TO SAILING DIRECTIONS

Notice No. 105/2020

PILOT A´ (1ST EDITION 2015) - MEDITERRANEAN SEA - HELLAS - Íónio Sea - Kérkyra Island - Lefkímmi Cape - Light.

289

The text of **NtM 118/2019**

L 46 After: «The light has been destroyed.» replace by: «The light has been permanently withdrawn.»

(Information: Light House Authorities)

Notice No. 106/2020

PILOT B´ (E´ EDITION 2019) - MEDITERRANEAN SEA - HELLAS - Thíra Island Isles Christiana - Askánia Rock Islet - Grounded Wreck.

The above notice to mariners concerns the sailing direction Vol. B´ which is only available in Greek language.

(Information: HNHS)

Notice No. 107/2020

PILOT B´ (E´ EDITION 2019) - MEDITERRANEAN SEA - HELLAS - Ándros Island - Kórthio Bay - Submarine Pipeline - Delete Lightbuoy.

The above notice to mariners concerns the sailing direction Vol. B´ which is only available in Greek language.

(Information: Light House Authorities)

V

Notice No. 108/2020

PILOT D´ (1ST EDITION 2010) - MEDITERRANEAN SEA - HELLAS - Thrakikó Sea - Firing Practice Area.

36

L 62 - 65: «At the areaan announcement.», **Replace by:** «At the area of Petrotá Xánthis and Dikella Evrou there are firing practice areas, the activation of which is always acknowledged with an announcement. More information are given in chart BX02 and in annual Notices to mariners.»

(Information: GEETHA)

Notice No. 109/2020

PILOT D´ (1ST EDITION 2010) - MEDITERRANEAN SEA - HELLAS - Aigaío Sea - Lésvos Island - Kalloní Bay - Scientific Instrument.

81

R 16 After: «as well.», **Add:** «**Scientific Instrument**, marked with flashing yellow lightbuoy and radar reflector, lies in position: 39° 10´ 03,8´´ N - 026° 12´ 30,2´´ E (**WGS84**). **Prohibited approaching** within 0,5 n. miles radius circle centred on above position.»

(Information: Aigaío University)

VI

Notice No. 110/2020

MEDITERRANEAN SEA - HELLAS - New Edition, Chart Permanently Withdrawn - Catalogue of Nautical Charts and Nautical Publications Update - (16th Edition 2019).

NONE

(Information: HNHS)

Notice No. 111/2020

MEDITERRANEAN SEA - HELLAS - Thrakikó Sea - Petrotá Firing Practice Area - Limit Modification.

1. The annual Notices to Mariners (2020), **page 34** informed as follows:

TABLE 3
FIRING AND EXERCISE RANGES CONTROLLED BY THE HELLENIC ARMY

3. **PETROTÁ XÁNTHI** Defined by the points:
- 40° 51' 30" - 025° 28' 20"
 - 40° 51' 30" - 025° 30' 00"
 - 40° 52' 00" - 025° 37' 20"
 - 40° 51' 30" - 025° 37' 20"
 - 40° 50' 50" - 025° 41' 40"
 - 40° 35' 20" - 025° 41' 40"
 - 40° 35' 20" - 025° 29' 00"
 - 40° 51' 30" - 025° 28' 20"

(Information: GEETHA)

VII

Navigational Warnings for Mediterranean - Black Sea (area III) in force from July 14th 2020 to July 21st 2020 Relative Navwarn 13/2020

TELEMARTES

SECTION A

NAVAREA III Warnings originated from July 14th 2020 to July 21st 2020:

1022/20 EASTERN MEDITERRANEAN SEA

1.- Firing exercises, 16 JUL20 from 0400 UTC to 1100 UTC, in area bounded by:

36-48.3N 028-21.0E

36-37.0N 028-21.0E

36-37.0N 028-45.0E

36-41.3N 028-45.0E

2.- Cancel this message on 161200 UTC JUL20.

1023/20 AEGEAN SEA

Cancel NAVAREA III 0935/19 and this message.

1024/20 EASTERN MEDITERRANEAN SEA

1.- Drilling operations, by "YAVUZ" "ERTUGRUL BEY" "OSMAN BEY" AND "ORHAN BEY" from 18 JUL20 to 18 AUG20, in area bounded by:

34-06.13N 031-45.73E

34-06.13N 031-57.80E

33-56.18N 031-57.80E

33-56.18N 031-45.73E.

Wide berth requested.

2.- Cancel this message on 182059 UTC AUG20.

1025/20 WESTERN MEDITERRANEAN SEA - TUNISIA NORT

1.- Geophysical explorations by the ship "LIGHT HOUSE SPA" until 08 SEP2020, along the line joining following positions:

38-06.24N 008-15.47E

37-58.62N 008-25.77E

38-01.51N 008-45.90E

38-02.17N 009-08.81E

37-50.51N 009-43.15E

37-48.36N 010-27.25E

37-39.70N 010-53.89E

37-38.28N 011-23.02E.

Caution advised, 1000 meters berth requested

2.- Cancel this message on 082359 UTC SEP20.

VII

1026/20 WESTERN MEDITERRANEAN SEA - TUNISIA NORT

- 1.- Drilling operations by the ship "KEY SINGAPORE", from 15 JUL20 to 14 JAN21, in 36-06.90N 010-49.26E.
1000 metres berth requested.
- 2.- Cancel this message on 142359 UTC JAN21.

1027/20 LIGURIAN SEA

- 1.- Firing exercise, from 17 JUL20 to 28 JUL20, from 0600 UTC to 1700 UTC, in area bounded by:
43-43.00N 007-52.00E
43-57.00N 008-20.00E
43-56.27N 008-37.28E
43-29.06N 008-45.00E
43-43.00N 007-52.00E
All tra.siting ships beware.
- 2.- Cancel this message on 281800 UTC JUL20.

1028/20 BLACK SEA

1. - Search and rescue (SAR) exercise, on 17 JUL20 from 0700 UTC to 0900 UTC in area bounded by:
42-07.5N 037-05.0E
42-07.5N 037-50.0E
41-45.0N 037-50.0E
41-45.0N 037-05.0E
Caution advised.
- 2.- Cancel this message on 171000 UTC JUL20.

1029/20 BLACK SEA

- 1.- Naval training, from 170300 UTC JUL20 to 181700 UTC AUG20 in areas bounded by:
44-30.0N 035-14.0E
44-41.6N 035-14.5E
44-44.0N 035-40.5E
44-40.2N 035-44.5E
44-32.0N 035-44.5E
Navigation temporarily dangerous
- 2.- Cancel this message on 181800 UTC JUL20.

1030/20 WESTERN MEDITERRANEAN SEA - TUNISIA NORT

- 1.- A derelict fishing boat is adrift in vicinity position: 38-13N 009-31E
Dangerous to navigation
- 2.- Cancel this message on 222359 UTC JUL20.

1031/20 BLACK SEA

- 1.- Gunnery exercise, day 21 JUL20, from 1500 UTC to 2000 UTC, 22 JUL20 (ALTERNATIVE), from 1500 UTC to 2000 UTC, in area bounded by:
43-47.5N 028-51.0E
43-55.0N 028-51.0E
43-55.0N 029-08.0E
43-47.5N 029-08.0E

VII

Area dangerous to surface and submerged navigation.

2. Cancel this message on 222100 UTC JUL20.

1032/20 BLACK SEA

1.- Naval training, from 200000 UTC JUL20 to 262359 UTC JUL20, in area bounded by:

45-41N 030-35E

45-41N 031-24E

45-21N 031-24E

45-21N 030-35E

Navigation dangerous in this area.

2.- Cancel this message on 270100 UTC JUL20.

1033/20 BLACK SEA

1.- Naval training, from 200000 UTC JUL20 to 262359 UTC JUL20, in area bounded by:

45-45N 031-50E

45-54N 032-07E

45-42N 032-07E

45-42N 031-50E

Navigation dangerous in this area.

2.- Cancel this message on 270100 UTC JUL20

1034/20 BLACK SEA

1.- Naval training, from 200000 UTC JUL20 to 262359 UTC JUL20, in area bounded by:

46-00N 031-05E

46-00N 031-13E

45-51N 031-26E

45-45N 031-26E

45-45N 031-05E

Navigation dangerous in this area.

2.- Cancel this message on 270100 UTC JUL20.

1035/20 BLACK SEA

1.- Naval training, from 200000 UTC JUL20 to 262359 UTC JUL20, in area bounded by:

45-21N 030-35E

45-21N 031-24E

44-20N 031-24E

44-20N 030-35E

Navigation dangerous in this area.

2.- Cancel this message on 270100 UTC JUL20.

1036/20 BLACK SEA

1.- Naval training, from 200000 UTC JUL20 to 262359 UTC JUL20, in area bounded by:

46-00N 030-51E

46-00N 031-07E

45-21N 031-07E

VII

45-21N 030-51E

Navigation dangerous in this area.

2.- Cancel this message on 270100 UTC JUL20.

1037/20 BLACK SEA

1.- Naval training, from 200000 UTC JUL20 to 262359 UTC JUL20, in area bounded by:

44-42N 031-06E

44-42N 032-00E

43-40N 032-00E

43-40N 030-30E

44-10N 030-30E

Navigation dangerous in this area.

2.- Cancel this message on 270100 UTC JUL20.

1038/20 EASTERN MEDITERRANEAN SEA - CYPRUS

Cancel NAVAREA III 00989/20 and this message.

1039/20 BLACK SEA

1.- Naval training, from 21 JUL20 to 23 JUL20, from 0500 UTC to 1300 UTC, in area bounded by:

43-59.5N 028-44.0E

43-59.5N 028-47.5E

43-51.0N 028-44.7E

43-51.0N 028-40.4E

Navigation temporarily dangerous in this area

2.- Cancel this message 231400 UTC JUL20.

1040/20 SW AEGEAN SEA

1.- Ships and aircrafts firing exercise, as follow:

Days 20, 21, 22, 23 and 30 JUL20, from 0500 UTC to 1200 UTC.

Days 27, 28 and 29 JUL20, from 0500 UTC to 0900UTC.

In area bounded by:

36-56N 023-29E

36-42N 023-32E

36-41N 023-48E

36-47N 023-55E

2.- Cancel this message on 301300 UTC JUL20.

1041/20 EASTERN MEDITERRANEAN SEA

1.- Naval exercises, 18 JUL20 from 1600 UTC to 2100 UTC in area bounded by:

34-15.65N 024-24.55E

34-15.65N 025-25.00E

33-36.00N 025-25.00E

33-36.00N 024-24.55E

Caution advised.

2.- Cancel this message on 182200 UTC JUL20.

VII

1042/20 BLACK SEA

1. Gunnery exercise, 21 JUL20 from 0900 UTC to 1400 UTC in area bounded by:

42-11.0N 029-24.2E

42-25.3N 030-09.3E

41-49.3N 030-49.3E

41-45.1N 030-23.2E

Caution advised.

2.- Cancel this message on 211500 UTC JUL20.

1043/20 MARMARA SEA

Cancel NAVAREA III 0998/20 and this message.

1044/20 BLACK SEA

1. Gunnery exercise, 22-24 and 27-31 JUL20 from 0730 UTC to 1400 UTC in area bounded by:

42 44.97 N - 032 48.62 E

42 44.53 N - 033 54.42 E

42 40.50 N - 034 08.82 E

42 24.95 N - 034 06.55 E

42 34.55 N - 032 47.65 E

Caution advised.

2.- Cancel this message on 311500 UTC JUL20.

1045/20 BLACK SEA

1.- Missile and gunnery firing exercises 22, 24 and 26 JUL20 from 0300 UTC to 1200 UTC in area bounded by:

44-35.0N 033-22.8E

44-35.0N 033-15.6E

44-42.5N 033-15.6E

44-42.5N 033-24.8E

44-37.9N 033-30.7E

Navigation temporarily dangerous

2.- Cancel this message on 261300 UTC JUL20.

1046/20 BLACK SEA

1.- Military exercise 22 JUL20 to 29 JUL20, from 0800UTC to 1600UTC, 4000 m maximum in height, in area bounded by:

44-25.43N 028-42.50E

44-29.30N 028-55.58E

44-25.08N 029-01.20E

44-19.70N 029-00.82E

44-14.57N 028-57.93E

44-13.10N 028-56.33E

44-22.08N 028-42.42E

Firing exercises scheduled as follows:

Day 22 JUL from 0900 UTC to 1800 UTC

Day 23 JUL from 0800 UTC to 2400 UTC

Day 24 JUL from 0800 UTC to 1800 UTC

Day 27 JUL from 0800 UTC to 1400 UTC and 1600 UTC to 2400 UTC

Day 28 JUL from 0800 UTC to 1400 UTC and 1600 UTC to 2000 UTC

VII

Day 29 JUL from 0800 UTC to 1400 UTC and 1600 UTC to 2000 UTC

Navigation temporarily dangerous

2.- Cancel this message 292100 UTC JUL20.

1047/20 EASTERN MEDITERRANEAN SEA - CYPRUS

1.- Firing exercise, 23 and 30 JUL20 between 0900 UTC to 1100 UTC in area bounded by:

34-15N 034-34E

34-10N 034-41E

33-53N 034-26E

34-00N 034-14E

The area is very dangerous for navigation.

2.- Cancel Navarea III 0989/20.

3.- Cancel this message on 301200 UTC JUL20.

1048/20 BLACK SEA

Cancel Navarea III 1042/20 and this message.

1049/20 BLACK SEA

1. Gunnery exercise, 21 JUL20 from 0900 UTC to 1700 UTC in area bounded by:

42 24.00 N - 029 50.00 E

42 45.00 N - 030 43.00 E

42 45.00 N - 030 49.00 E

42 10.00 N - 030 49.00 E

42 09.32 N - 030 37.08 E

Caution advised.

2.- Cancel this message on 211800 UTC JUL20.

1050/20 AEGEAN SEA

1.- Firing exercises, from 21-23 and 27-29 JUL20, from 0500 UTC to 1200 UTC in area bounded by:

38-45N 025-21E

38-45N 024-52E

38-18N 024-52E

38-18N 025-21E

Caution advised.

2.- Cancel this message on 291300 UTC JUL20.

1051/20 EASTERN MEDITERRANEAN SEA - CYPRUS

1.- Firing exercise as follow:

24 JUL20 from 1000 UTC to 1200 UTC

30 JUL20 from 0900 UTC to 1100 UTC, in area bounded by:

34-15N 034-34E

34-10N 034-41E

33-53N 034-26E

34-00N 034-14E

The area is very dangerous for navigation.

2.- Cancel this message on 301200 UTC JUL20.

VII

1052/20 EASTERN MEDITERRANEAN SEA - CYPRUS

1.- Firing exercise as follow:

24 and 30 JUL20 from 0900 UTC to 1100 UTC in area bounded by:

34-15N 034-34E

34-10N 034-41E

33-53N 034-26E

34-00N 034-14E

The area is very dangerous for navigation.

2.- Cancel this message on 301200 UTC JUL20.

1053/20 BLACK SEA

1. - Search and rescue (SAR) exercise, on 24 JUL20 from 0700 UTC to 0900 UTC in area bounded by:

42-05.0N 039-15.0E

41-58.0N 039-53.0E

41-44.0N 039-49.0E

41-51.3N 039-11.3E

Caution advised.

2.- Cancel this message on 241000 UTC JUL20.

1054/20

NAVAREA III Warnings in force on 21 JUL20 at 0600 UTC.

2019: 0029, 0537, 0886, 1494, 1495, 1496, 1497, 1498, 1499.

2020: 0002, 0003, 0068, 0450, 0649, 0708, 0720, 0740, 0789, 0793, 0801, 0833, 0847, 0865, 0914, 0921, 0932, 0941, 0951, 0952, 0959, 0960, 0961, 0962, 0963, 0964, 0965, 0968, 0969, 0970, 0978, 1005, 1006, 1011, 1014, 1015, 1016, 1024, 1025, 1026, 1027, 1030, 1031, 1032, 1033, 1034, 1035, 1036, 1037, 1039, 1040, 1044, 1045, 1046, 1047, 1049, 1050, 1051, 1052, 1053.

1.- Only those less than 42 days old are daily broadcasted on SafetyNET at 1200 UTC and 2400 UTC.

2.- All NAVAREA III warnings in force are available on the web-site www.armada.mde.es/ihtm/.

3.- New NAVAREA III warnings are also printed in the weekly edition of Spanish Notices to Mariners (section 5).

4.- Cancel this message on 272359 UTC JUL20.

VII

SECTION B

Summary of drilling rigs updated to NAVAREA III 1054/20 warning.

Mediterranean Sea S/SE.

Maridive 520	31-24,0N	030-12,3E
Unknown	31-24,1N	030-02,0E
Unknown	31-24,5N	030-04,2E
Sneferu	31-26,2N	032-58,0E
P. Fouad	31-30,9N	032-31,6E
Scarabeo 6	31-36,0N	030-00,1E
Atwood Aurora	31-36,3N	030-04,7E
Ensco DS-6	31-36,6N	029-50,3E
Karous	31-37,8N	032-14,1E
Mari-B	31-44,9N	034-18,3E
Maersk Gardein	31-46,0N	030-34,5E
JP Bussel	31-46,1N	031-20,6E
Temsah SE-1	31-48,4N	031-18,4E
Senefru	31-48,9N	030-56,1E
Rosetta 1	31-50,8N	030-31,2E
Ocean Lexington	31-53,2N	031-53,4E
El Qaher-1	31-54,3N	031-54,0E
Adryatic 4	31-55,5N	032-31,3E
Unknown	31-56,7N	031-09,2E
Maersk Discoverer	32-03,3N	032-18,7E
Discoverer Americas	32-15,5N	028-38,7E
Atwood Beacom	32-53,8N	035-01,1E
Pride North America	33-00,3N	033-43,3E
Stena Drill Max	33-13,5N	034-17,3E
Saipem 12000	33-30,9N	031-53,9E
Estruc. Didon	33-47,9N	011-53,5E
Pride Sea Explorer	34-17,6N	011-48,4E
Sea Explorer	34-22,5N	011-32,0E
7 November	34-23,0N	012-15,0E
Isis	34-34,1N	012-31,6E
Scarabeo 4	34-39,0N	033-06,0E
GSF Rig 135	35-47,9N	014-28,7E
Jacket	35-55,6N	011-33,2E
Petrosaudi Discover	36-00,7N	011-59,9E
Key Singapore	36-06,9N	010-49,2E

VII

Adriatic Sea-Ionian Sea.

Unknown	40-50,0N	018-17,0E
Bonaccia	43-35,5N	014-21,5E
Steward	44-12,8N	012-46,5E
Annabella	44-13,7N	013-04,7E
Morena I	44-13,8N	012-28,9E
Ika-A	44-21,5N	013-29,3E
Ida-B	44-26,8N	013-29,1E
Armida 1	44-28,5N	012-26,9E
Unknown	44-30,0N	013-00,0E
Irina	44-31,7N	013-22,8E
Ana	44-41,0N	013-16,1E
Ivana B	44-41,2N	013-13,1E
Vesna	44-41,2N	013-19,1E
Ivana E	44-44,7N	013-14,8E
Izabela South	44-57,5N	013-09,1E
Ocean King	44-58,5N	013-08,0E
Izabela North	44-58,8N	013-07,8E

Azov Sea-Black Sea

AQUILA 2	40-55,8N	018-19,6E
Globetrotter 2	43-04,1N	029-28,6E
Deepwater Champion	43-52,1N	030-45,6E
Unknown	44-03,4N	030-09,3E
TEA	44-30,0N	013-01,1E
URANUS	44-31,4N	029-33,9E
Unknown	45-15,5N	031-49,2E
Tavrida	45-21,4N	030-54,2E
B-312	45-34,2N	032-47,3E
Ukraine (B-319)	45-35,4N	032-42,8E
Number 11	45-40,5N	031-41,1E
Sivash	45-42,4N	031-52,6E
Number 10	45-42,7N	031-51,5E
Geolog-1	46-31,8N	037-01,0E

ISSN: 2653-9209