



## HELLENIC NOTICES TO MARINERS

Monthly edition 8

31 August 2019

Notices from 142 up to 153

---

### CONTENTS

---

	<b>Page</b>
<b>I</b> Index of Hellenic Notices to Mariners	3
<b>II</b> Publication List	5
<b>III</b> Updates to Nautical Charts	7
<b>IV</b> Updates to List of Lights	11
<b>V</b> Amendments to Sailing Directions	12
<b>VI</b> Updates to Catalogue of Nautical Charts and Publications	14
<b>VII</b> Navwarn NAVAREA III	15

---

**Post:** HYDROGRAPHIC SERVICE  
SAFETY OF NAVIGATION DIVISION  
TGN 1040, ATHENS

**Phone:** (+30) 210 6551772  
(+30) 210 6551806

**Fax:** (+30) 210 6557139  
(+30) 210 6517811

**E-mail:** nasf\_hnhs@navy.mil.gr

The Hellenic Notices to Mariners are available on the following web site of Hydrographic Service: [www.hnhs.gr](http://www.hnhs.gr)

Commodore D. Evangelidis HN  
Director

The information provided with the notices to mariners is related to nautical charts and nautical publications issued by the H.N.H.S and must be depicted in its nautical charts and other navigational publications.

The geographic positions referred to in this publication are related to the largest - scale chart, unless stated otherwise.

The limits of sectors and visibility arcs as well, as the alignment of direction lights and leading lights, are given as seen by an observer from seaward.

All bearings are referenced to true North and are measured clockwise from 000° to 359°.

Responsibility for publication of Annual Notices to Mariners and Monthly Volumes is undertaken by the Safety of Navigation Division of the HNHS.

Mariners are kindly requested to immediately notify the Hellenic Navy Hydrographic Service (T.G.N 1040 Tel: (+30) 2106551771 Fax: (+30) 2106517811) in case they discover either new or possible navigational dangers.

Unlit or unreliable lights must be reported immediately to: Lighthouse Authorities 18510 PIRAEUS

In addition to postal methods the following communications methods are also available.

Tel: (+30) 210 4581508, Fax: (+30) 210 4581410, E-mail: [yfepix@navy.mil.gr](mailto:yfepix@navy.mil.gr) with notification to the Hydrographic Service. This kind of information is crucial and contributes to safety of navigation.

Notices, NAVTEX messages, Navwarns to mariners, Weather bulletins (METEO) and Bulletin messages for leisure boats, are available on [www.hnhs.gr](http://www.hnhs.gr)

Users can supply the Annual Notice to Mariners as well as the monthly edition (not free of charge) as it is defined in the Nautical Publications of the Hellenic Navy Hydrographic Service.

**INDEX OF HELLENIC NOTICES TO MARINES  
AFFECTING NAUTICAL CHARTS AND PUBLICATIONS**

<b>NOTICES</b>	<b>PAGES</b>	<b>CHART No - NAUTICAL PUBLICATIONS</b>
142	5	XBN: 1992, 1996, 2831, 2834
143	7	CHART: 222/1
144	7	CHART: 412/2, 412/6
145	8	CHART: 412/2
146	8	CHART: 412/2, 412/6
147	8	CHART: 412/8, 412/9
148	9	CHART: 412/1, 412/6
149	9	CHART: 412/8
150	10	CHART: 4235
151	10	CHART: 445/1
152	11	LIST OF LIGHTS
153	12	PILOT A´
154	12	PILOT A´
157	12	PILOT D´
158	13	PILOT D´
159	14	Catalogue of Nautical Charts & Nautical Publications

**INDEX OF HELLENIC NAUTICAL CHARTS AND  
PUBLICATIONS BEING AFFECTED BY THE HELLENIC  
NOTICES TO MARINERS**

<b>CHART No - Nautical Publications</b>	<b>NOTICES</b>
XBN: 1992, 1996, 2831, 2834	142
CHART: 222/1	143
CHART: 412/1	148
CHART: 412/2	144, 145,146
XEE: 412/6	144, 146,148
CHART: 412/8	147,149
CHART: 412/9	147
CHART: 445/1	151
CHART: 4235	150
LIST OF LIGHTS	152
PILOT A´	153
PILOT A´	154
PILOT D´	157
PILOT D´	158
Catalogue of Nautical Charts & Nautical Publications	159

## II

**Notice Nr. 142/2019**  
**MEDITERRANEAN SEA - New Edition - Withdrawn of ADMIRALTY Charts.**

1. Published and are available as «New Edition» the follow Admiralty Charts:

<b>Ch. Number</b>	<b>Title</b>	<b><u>Scale</u> 1:</b>	<b><u>Edition/ N. Edition</u></b>
<b>1992</b>	Mediterranean Sea, Porto Vecchio to Arbatax including Bonifacio Strait.	300,000	MAY. 2019
<b>1996</b>	Croatia, Ports in Rijecki Zaljev.		MAY. 2019
	Ⓐ Rijeka.	10,000	
	Ⓑ Luka Martinscica.	10,000	
	Ⓒ Bakarski Zaljev.	12,500	
	Ⓓ Omisalj including Uvala Sapan.	15,000	
<b>2831</b>	Spain - Islas Baleares. Mallorca - East Coast, Punta Salinas to Cabo de Formentor including Canal de Menorca.	120,000	MAI. 2019
<b>2834</b>	Spain - Islas Baleares, Ibiza and Formentera.		MAI. 2019
	Ⓐ Channels between Ibiza and Formentera.	50,000	
	Ⓑ Ibiza, San Antonio Abad.	20,000	
	Ⓒ Ibiza.	10,000	

2. On Publication of the above the following Admiralty charts are Permanently Withdrawn.

<b>Ch. Number</b>	<b>Title</b>	<b><u>Edition/</u></b>
<b>1992</b>	Mediterranean Sea, Porto Vecchio to Arbatax including Bonifacio Strait.	APR. 2015

## II

<b>1996</b>	Croatia, Ports in Rijecki Zaljev.	JUN. 2010
<b>2831</b>	Spain - Islas Baleares. Mallorca - East Coast, Punta Salinas to Cabo de Formentor including Canal de Menorca.	FEB. 2010
<b>2834</b>	Spain - Islas Baleares, Ibiza and Formentera.	IAN. 2016

(Information: Admiralty Notices to Mariners 20, 21/ 2019)

### III

#### Notice Nr. 143/2019

MEDITERRANEAN SEA - ELLAS - Lakonikos Gulf- Vatika Bay - Sewer Pipeline.

#### Relative Navwarn869/ 2019

1. Insert :  $\overline{\text{Λύματα}}$  joining:

- a. 36° 31' 31,2" N - 023° 02' 20,3" E
- b. 36° 31' 15,7" N - 023° 02' 03,0" E

2. Insert :  $\overline{\text{ΚΤ}}$   $\overline{\text{Αν ΚΤ 2δ3Μ}}$ :

36° 31' 15,1" N - 023° 02' 03,4" E

CHART: **222/1** «BAYS AND PORTS OF LAKONIKOS GULF» (plan  $\overline{\Sigma\text{T}}$  «VATIKA BAY (VOION)» [53/2019]

(Information: Light House Authorities)

#### Notice Nr. 144/2019

MEDITERRANEAN SEA - ELLAS – Saronikos Gulf- Port Of Piraeus - Anchorage.

1. Delete:  $\overline{\text{↓}}$ , joining:

- a. 37° 56' 09,0" N - 023° 34' 20,0" E
- b. 37° 55' 23,0" N - 023° 32' 34,0" E
- c. 37° 55' 10,0" N - 023° 32' 31,0" E (southwest charts frame)
- d. 37° 55' 10,0" N - 023° 34' 09,0" E (southeast charts frame)
- e. 37° 56' 09,0" N - 023° 34' 20,0" E

2. Insert:  $\overline{\text{↓}}$ , joining:

- a. 37° 56' 04,0" N - 023° 34' 18,0" E
- b. 37° 55' 27,9" N - 023° 32' 38,2" E
- c. 37° 55' 10,0" N - 023° 32' 31,3" E (southwest charts frame)
- d. 37° 55' 10,0" N - 023° 34' 07,5" E (southeast charts frame)
- e. 37° 56' 04,0" N - 023° 34' 18,0" E

CHART: **412/2** [57/2019], **412/6** «ELEFSINA GULF» [58/2019]

(Information: M.M.M. I.P Y.)

### III

**Notice Nr. 145/2019**

**MEDITERRANEAN SEA - ELLAS - Saronikos Gulf - Steno Nafstathmou - Spoiled Ground.**

1. Insert: # (8<sub>2</sub>) :

37° 57' 53,5" N - 023° 32' 46,8" E

CHART: **412/2** [144/2019]

(Information: HNHS)

**Notice Nr. 146/2019**

**MEDITERRANEAN SEA - ELLAS - Saronikos Gulf - Keratsini Bay - North Of Kynosoura - Wreck.**



1. Delete:  : 37° 56' 56'' N - 023° 34' 03'' E.

CHART: **412/2** [145/2019], **412/6** [144/2019]

(Information: HNHS)

**Notice Nr. 147/2019**

**MEDITERRANEAN SEA - ELLAS - Saronikos Gulf - Is. Fleves - South Coast - Wreck - Chart Update.**

1. Delete:  επ,: 37° 45' 49'' N - 023° 45' 36'' E.


2. Insert:  4<sub>1</sub> Νγον: 37° 45' 53,6'' N - 023° 45' 52,0'' E.

CHART: **412/8** [131/2019], **412/9** [131/2019]

(Information: HNHS)



### III

#### Notice Nr. 148/2019

**MEDITERRANEAN SEA - ELLAS - Elefsina Gulf - Vasilika Bay - Shellfish Cultivation.**

#### Relative Navwarn 280/ 2019


1. Insert: -----, joining:

- a. 37° 59' 33,6" N - 023° 27' 31,7" E
- b. 37° 59' 36,3" N - 023° 27' 35,2" E
- c. 37° 59' 40,2" N - 023° 27' 30,4" E
- d. 37° 59' 37,6" N - 023° 27' 26,9" E
- e. 37° 59' 33,6" N - 023° 27' 31,7" E

2. Insert: -----, joining:

- a. 37° 59' 37,6" N - 023° 27' 26,9" E
- b. 37° 59' 39,9" N - 023° 27' 30,0" E (Right chart Frame)
- c. 37° 59' 35,0" N - 023° 27' 30,0" E (Right chart Frame)

3. Insert: «*Οστρ.*» in the area of the above paragraph.

4. Insert:  *AvKτ2δ2M*, in the points of paragraph 1.  
*Kτ*


5. Insert:  *AvKτ2δ2M*, in the point «d» of paragraph 1.  
*Kτ*

CHART: **412/1** (2, 3, 5) [19/2015], **412/6** (1, 3, 4) [146/2019]

(Information: Light House Authorities)

#### Notice Nr. 149/2019

**MEDITERRANEAN SEA - ELLAS - Saronikos Gulf - Fleves Strait - Historic Wreck - Chart Update.**

Insert close to symbol  $\oplus$  in position: 37° 47' 14'' N - 023° 47' 02'' E, the indication:  
«*Ιστορικό Νηον*» (*Historic Wreck*)  
(*βλέπε Σημείωση*) (see note)

CHART: **412/8** [147/2019]

(Information: HNHS)

### III

#### Notice Nr. 150/2019

**MEDITERRANEAN SEA - ELLAS - Aegean Sea - Thira Island - East Coast - Sewer Pipe Line.**

Insert: *Λύματα* , joining:  
-----

- a. 36° 23' 27,8" N - 025° 29' 11,9" E
- b. 36° 23' 25,0" N - 025° 29' 32,4" E

CHART: **4235** [82/2019]

(Information: Light House Authorities)

#### Notice Nr. 151/2019

**MEDITERRANEAN SEA - ELLAS - Dodekanisa - Karpathos Island - Diafani Bay - Light.**

#### Relative Navwarn 402/ 2019

Delete: ★ 2 Στ Ερ (κφ) 8μ 3M: 35° 45' 26" N - 027° 12' 39" E.

CHART: **445/1** «BAYS AND HARBOURS OF KASOS AND KARPATOS I.» (Plan A)  
DIAFANI HARBOUR) [129/2017]

(Information: Light House Authorities)

## IV

### GUIDELINES FOR CORRECTIONS TO THE LIST OF LIGHTS (EDN. 2017)

1. The amendments (changes, additions, deletions) to the List of Lights publication are included in volume No IV of the monthly editions of Notices to Mariners and are given in columns, as follows:

**b. First Column:** The number of the Hellenic List of Lights (light numbers) which is affected by the amendments is shown. If the number shown does not exist in the List of lights, then it is a new one and its characteristics must be recorded in the corresponding column of the List of Lights, between the ΑΕΦ.

**c. Other Columns:**

- (1) The columns that are not affected are marked with two dashes (--). Data in the columns that are affected should be written down, deleting all old data at the same time.
- (2) Instructions for special cases (deleting columns or all columns of a cancelled light) are given in *italics*.
2. It is recommended to record small amendments by hand addition of a new "ΑΕΦ" or larger amendments should be cut out and pasted on the List of Lights.
3. Reference for the record of the monthly corrections is written in the following table.

### Notice Nr. 152/2019

1	2	3	4	5	6	7	8
4124	-	-	-	-	-	-	
<i>E 4107,5</i>	-	-	-	-	-	-	Temporary Discontinued
9715							
<i>E 4758.5</i>			<i>Delete</i>				

## IV

### Amendments To Sailing Directions.

#### Notice Nr . 153 /19

**PILOLT A ' (Edition 2015) - Lakonikos Gulf - Vatika Bay - Sewer pipe line - Light Buoy.**

32

**R 41 After:** «36° 30,9 ' N - 022° 56',00 ' E», **Add:** «A sewer pipeline 650 long with a SW direction starts 1.4 miles NW from Neapolis Port. The end of which is marked by a yellow light Buoy.»

(Information: Light House Authorities)

#### Notice Nr. 154/19

**PILOLT A ' (Edition 2015) - Ionio Sea - Lefkada Island - West Coast - Ag. Nikitas Cove, Mylos Beach - Anchorage Area Sea Strips.**

244

**L 41 Replace:** «marked..... is prohibited», **With:** «From 1st of May up to 30th of September each year a sea strip 100 meters long and 5 meters wide exist in the above mentioned cove and in position near 38° 47' 24,83'' N 020° 36' 50,75'' E (WGS-84). Another sea strip 50 meters long and 5 meters wide exist in Mylos beach in position near 38° 47' 09,74'' N - 20° 36' 26,26'' E (WGS-84). The strips are marked by yellow boys and are used for navigation of passenger crafts.»

(Information: H.N.H.S)

#### Notice Nr. 157/19

**PILOLT D ' (Edition 2010) - Aegean Sea - Nisyros Island - North Coast - Restrictions.**

202

**R 29 After:** «stone», **Add:** «**Restrictions:** Sailing -Anchoring and Fishing are prohibited at a distance 100 meters around of the abandoned mining structures.

(Information: Kos Port Authorities)

## V

**Notice Nr. 158 /19**

**PILOLT D´ (Edition 2010) - Dodekanisa - Karpathos Island - Diafani Bay - Light.**

**220**

**R 1-2 Delete:** «with..... E.»

(Information: Light House Authorities)

## **VII**

**Notice Nr. 159/19**

**Mediterranean Sea - Hellas - New Edition, Chart Permanently With drawn  
Catalogue of Nautical Charts and Nautical Publications Update - (15th Edition  
2014)**

**NONE**

(Information: HNHS)

## VII

### **Navigational Warnings for Mediterranean - Black Sea (area III) in force on 12 August 2019 Relative Navwarn 13/2019**

*NAVAREA III Warnings originated from August 6th 2019 to August 12nd 2019:*

0867/19 EASTERN MEDITERRANEAN SEA - CYPRUS

1.- Underwater operations by PSV "HIGHLAND NAVIGATOR" from 06 AUG19 until 20 AUG19, in area bounded by:

34-00.14N 031-15.00E

33-25.50N 032-41.10E

33-02.11N 032-24.50E

33-07.30N 032-01.20E

33-11.50N 031-36.50E

33-23.10N 030-51.10E.

All vessels are requested to keep a clear distance 5MN from PSV HIGHLAND NAVIGATOR.

2.- Cancel this message on 202359 UTC AUG19.

3.- Cancel NAVAREA III 0856/19 and this paragraph.

0868/19 EASTERN MEDITERRANEAN SEA - CYPRUS

1.- Firing navy exercises, 08 AUG19 from 1600 UTC to 1800 UTC in area bounded by:

34-15.0N 034-34.0E

34-10.0N 034-41.3E

33-53.0N 034-26.0E

34-00.0N 034-14.0E.

The area is very dangerous to navigation.

2.- Cancel this message on 081900 UTC AUG19.

0869/19 MEDITERRANEAN SEA

1.- Naval training:

10 AUG19 from 0800 UTC to 1100 UTC

19 AUG19 from 1400 UTC to 1700 UTC

25 AUG19 from 0700 UTC to 1000 UTC

29 AUG19 from 1500 UTC to 1800 UTC

in area bounded by:

34-15.15N - 033-12.08E

34-15.15N - 033-27.78E

33-42.15N - 033-27.78E

33-42.15N - 033-12.08E

2.- Caution advised.

3.- Cancel this message on 291900 UTC AUG19.

## VII

### 0870/19 BLACK SEA

1.- Naval Training, navigation temporarily dangerous 122100 UTC AUG19 thru 162100 UTC AUG19. In areas bounded by:

A.- 42-20N 035-45E

44-35N 035-45E

44-35N 037-15E

42-20N 037-15E.

B.- 42-00N 037-06E

43-59N 039-06E

43-18N 040-00E

41-51N 038-36E.

2.- Cancel this message 162200 UTC AUG19.

### 0871/19 BLACK SEA

1.- Naval Training, navigation temporarily dangerous 122100 UTC AUG19 thru 162100 UTC AUG19. In areas bounded by:

A.- 42-20N 028-12E

43-12N 028-53E

44-20N 029-06E

44-00N 030-18E.

B.- 42-39N 031-14E

44-08N 032-38E

43-54N 033-24E

42-25N 032-55E.

2.- Cancel this message 162200 UTC AUG19.

### 0872/19 BLACK SEA

1.-Military exercises 12 AUG19 (spare 13 AUG19) and 15 AUG19 from 0800 UTC to 2359 UTC, 4000 m maximum in height in area bounded by:

44-12N 028-40E

44-12N 028-46E

44-09N 028-46E

44-09N 028-40E.

Area prohibited to surface and submerged navigation.

2.- Cancel this message on 160059 UTC AUG19.

### 0873/19 EASTERN MEDITERRANEAN SEA - CYPRUS

1.-Firing exercises, days 12, 13 and 14 AUG19, from 0400 UTC to 1400 UTC, near cape AKROTIRI area bounded by:

34-34.17N 032-56.48E (SHORE)

34-34.60N 032-56.20E

34-32.67N 032-58.05E

34-32.17N 032-57.63E (SHORE).

This area is very dangerous for navigation.

2.- Cancel this message on 141500 UTC AUG19.



## VII

### 0874/19 MEDITERRANEAN SEA

1.- Military training from 082100 UTC AGU 19 to 090300 UTC AGU 19, in area bounded by:

35-22N 031-12E

34-58N 031-12E

34-58N 031-48E

35-22N 031-48E

Caution advised.

2.- Cancel this message 090400 UTC AGU 19.

### 0875/19 EASTERN MEDITERRANEAN SEA - TUNISIA EAST

1.- Logistic support for the ship «MARIDIVE 704» until 15 January 2020 at the well «BARAKA» in the following 36-06.98N 010-49.28E.

Caution is advised. 1000 meter shelter is required.

2.- Cancel this message on 152359 UTC JAN20.

### 0876/19 EASTERN MEDITERRANEAN SEA - TUNISIA EAST

1.- Logistic support for the ship «AGAT ZEJTIII» until 30 September 2019 at the well «DIDON» in the following 33-47.25N 011-53.00E. Caution is advised. 1000 meter shelter is required.

2.- Cancel this message on 302359 UTC SEP19.

### 0877/19 EASTERN MEDITERRANEAN SEA - TUNISIA EAST

1.- Logistic support for the ship «MARIDIVE 8» until 30 September 2019 at the well «ASHTART» in the following 34-17.00N 011-25.35E.

Caution is advised. 1000 meter shelter is required.

2.- Cancel this message on 302359 UTC SEP19.

### 0878/19 EASTERN MEDITERRANEAN SEA - TUNISIA EAST

1.- Logistic support for the ship «CAROLINE TIDE III» until 30 September 2019 at the well «MISKAR» in the following 34-22.47N 011-52.00E.

Caution is advised. 1000 meter shelter is required.

2.- Cancel this message on 302359 UTC SEP19.

### 0879/19 AEGEAN SEA - KASTELORIZO SEA

1.- Firing exercises from 110500 UTC to 110700 UTC AUG18, in area bounded by:

35-54N 029-42E

35-54N 029-17E

35-34N 029-17E

35-34N 029-42E.

Caution advised.

2.- Cancel this message on 110800 UTC AUG19.

### 0880/19 BLACK SEA

1. Naval training 131000 thru 141000 UTC AUG19. Navigation temporarily dangerous, in area bounded by:

44-42.9N 033-17.5E

45-00.0N 033-17.5E

45-00.0N 033-28.4E

## VII

44-40.8N 033-28.4E

44-40.8N 033-22.3E

2. Cancel this message 141100 UTC AUG19.

0881/19 MEDITERRANEAN SEA

1.- Firing exercises, 11 AUG 19 from 1200 UTC to 1400 UTC and 12 AUG 19 from 0800 UTC to 1000 UTC, in area bounded by:

36-05.00N 028-44.00E

36-02.40N 029-20.60E

36-04.37N 029-23.12E

35-58.80N 029-38.00E

35-03.00N 029-38.00E

35-24.00N 028-29.00E

35-49.00N 028-29.00E.

2.- Cancel this message on 121100 UTC AUG 19.

0882/19 MEDITERRANEAN AND BLACK SEAS

NAVAREA III Warnings in force on 12 AUG19 at 0600 UTC.

2016: 0210, 0225.

2018: 0420, 0787, 0916, 1114, 1115, 1116, 1117, 1118, 1119, 1122, 1123.

2019: 0011, 0012, 0013, 0020, 0029, 0137, 0194, 0209, 0278, 0321, 0498, 0514, 0532, 0537, 0558, 0589, 0605, 0627, 0632, 0718, 0726, 0732, 0740, 0754, 0757, 0765, 0781, 0791, 0817, 0821, 0832, 0838, 0840, 0841, 0842, 0843, 0849, 0859, 0862, 0864, 0865, 0867, 0869, 0870, 0871, 0872, 0873, 0875, 0876, 0877, 0878, 0880, 0881, 0882.

1.- Only those less than 42 days old are daily broadcasted on SafetyNET at 1200 UTC and 2400 UTC.

2.- All NAVAREA III warnings in force are available on the web-site [www.armada.mde.es/ihm/](http://www.armada.mde.es/ihm/).

3.- New NAVAREA III warnings are also printed in the weekly edition of Spanish Notices to Mariners (section 5).

4.- Cancel NAVAREA III 0866/19 and this paragraph.

5.- Cancel this message on 192359 UTC AUG19.

## VII

### SECTION B

Summary of drilling rigs updated to NAVAREA III 0888/19 warning.

Mediterranean Sea S/SE.

Maridive 520	31-24,0N	030-12,3E
Unknown	31-24,1N	030-02,0E
Unknown	31-24,5N	030-04,2E
Sneferu	31-26,2N	032-58,0E
P. Fouad	31-30,9N	032-31,6E
Scarabeo 6	31-36,0N	030-00,1E
Atwood Aurora	31-36,3N	030-04,7E
Ensco DS-6	31-36,6N	029-50,3E
Karous	31-37,8N	032-14,1E
Mari-B	31-44,9N	034-18,3E
Maersk Gardein	31-46,0N	030-34,5E
JP Bussel	31-46,1N	031-20,6E
Temsah SE-1	31-48,4N	031-18,4E
Senefru	31-48,9N	030-56,1E
Rosetta 1	31-50,8N	030-31,2E
Ocean Lexington	31-53,2N	031-53,4E
El Qaher-1	31-54,3N	031-54,0E
Key Singapore	31-55,2N	031-51,2E
Adryatic 4	31-55,5N	032-31,3E
Unknown	31-56,7N	031-09,2E
Maersk Discoverer	32-03,3N	032-18,7E
ENSCO DS-7	32-08,1N	030-49,0E
Discoverer Americas	32-15,5N	028-38,7E
Atwood Beacom	32-53,8N	035-01,1E
Saipem 10000	32-56,7N	032-17,4E
Pride North America	33-00,3N	033-43,3E
Stena Drill Max	33-13,5N	034-17,3E
Saipem 12000	33-30,9N	031-53,9E
Estruc. Didon	33-47,9N	011-53,5E
Pride Sea Explorer	34-17,6N	011-48,4E
Sea Explorer	34-22,5N	011-32,0E
7 November	34-23,0N	012-15,0E
Isis	34-34,1N	012-31,6E
Scarabeo 4	34-39,0N	033-06,0E
GSF Rig 135	35-47,9N	014-28,7E
Jacket	35-55,6N	011-33,2E
Petrosaudi Discover	36-00,7N	011-59,9E

## VII

### Adriatic Sea-Ionian Sea.

Unknown	40-50,0N	018-17,0E
Key Manhattan	42-55,5N	014-14,4E
Bonaccia	43-35,5N	014-21,5E
Steward	44-12,8N	012-46,5E
Annabella	44-13,7N	013-04,7E
Morena I	44-13,8N	012-28,9E
Ika-A	44-21,5N	013-29,3E
Ida-B	44-26,8N	013-29,1E
Armida 1	44-28,5N	012-26,9E
Unknown	44-30,0N	013-00,0E
Irina	44-31,7N	013-22,8E
Ana	44-41,0N	013-16,1E
Ivana B	44-41,2N	013-13,1E
Vesna	44-41,2N	013-19,1E
Ivana E	44-44,7N	013-14,8E
Izabela South	44-57,5N	013-09,1E
Ocean King	44-58,5N	013-08,0E
Izabela North	44-58,8N	013-07,8E

### Azov Sea-Black Sea

AQUILA 2	40-55,8N	018-19,6E
Globetrotter 2	43-04,1N	029-28,6E
Deepwater Champion	43-52,1N	030-45,6E
Unknown	44-03,4N	030-09,3E
TEA	44-30,0N	013-01,1E
URANUS	44-31,4N	029-33,9E
Unknown	45-15,5N	031-49,2E
Tavrida	45-21,4N	030-54,2E
B-312	45-34,2N	032-47,3E
Ukraine (B-319)	45-35,4N	032-42,8E
Number 11	45-40,5N	031-41,1E
Sivash	45-42,4N	031-52,6E
Number 10	45-42,7N	031-51,5E
Geolog-1	46-31,8N	037-01,0E

ISSN: 2653-9209