



HELLENIC NOTICES TO MARINERS

Monthly edition 6

30 June 2019

Notices from 103 up to 122

CONTENTS

	Page
I Index of Hellenic Notices to Mariners	3
II Publication List	5
III Updates to Nautical Charts	6
IV Updates to List of Lights	11
V Amendments to Sailing Directions	12
VI Updates to Catalogue of Nautical Charts and Publications	13
VII Navwarn NAVAREA III	14

Post: HYDROGRAPHIC SERVICE
SAFETY OF NAVIGATION DIVISION
TGN 1040, ATHENS

Phone: (+30) 210 6551772
(+30) 210 6551806

Fax: (+30) 210 6557139
(+30) 210 6517811

E-mail: nasf_hnhs@navy.mil.gr

The Hellenic Notices to Mariners are available on the following web site of Hydrographic Service: www.hnhs.gr

Commodore D. Evangelidis HN
Director

The information provided with the notices to mariners is related to nautical charts and nautical publications issued by the H.N.H.S and must be depicted in its nautical charts and other navigational publications.

The geographic positions referred to in this publication are related to the largest - scale chart, unless stated otherwise.

The limits of sectors and visibility arcs as well, as the alignment of direction lights and leading lights, are given as seen by an observer from seaward.

All bearings are referenced to true North and are measured clockwise from 000° to 359°.

Responsibility for publication of Annual Notices to Mariners and Monthly Volumes is undertaken by the Safety of Navigation Division of the HNHS.

Mariners are kindly requested to immediately notify the Hellenic Navy Hydrographic Service (T.G.N 1040 Tel: (+30) 2106551771 Fax: (+30) 2106517811) in case they discover either new or possible navigational dangers.

Unlit or unreliable lights must be reported immediately to: Lighthouse Authorities 18510 PIRAEUS

In addition to postal methods the following communications methods are also available.

Tel: (+30) 210 4581508, Fax: (+30) 210 4581410, E-mail: yfepix@navy.mil.gr with notification to the Hydrographic Service. This kind of information is crucial and contributes to safety of navigation.

Notices, NAVTEX messages, Navwarns to mariners, Weather bulletins (METEO) and Bulletin messages for leisure boats, are available on www.hnhs.gr

Users can supply the Annual Notice to Mariners as well as the monthly edition (not free of charge) as it is defined in the Nautical Publications of the Hellenic Navy Hydrographic Service.

**INDEX OF HELLENIC NOTICES TO MARINES
AFFECTING NAUTICAL CHARTS AND PUBLICATIONS**

NOTICES	PAGES	CHART No - NAUTICAL PUBLICATIONS
103	5	B.A CHART: 1569, 2238, 3119 (INT 3554)
104	6	CHART: 21 (INT 3416), (INT 3492) 212, 2
105	6	CHART: (INT 3492) 212
106	6	CHART: 213/2
107	7	CHART: 2311, 40
108	7	CHART: 433
109	7	CHART: (INT 3788) 443/1
110	8	CHART: 412/8, 412/9
111	8	CHART: 412 (INT 3760)
112	8	CHART: 3131, 313/2
113	9	CHART: 312/1 (INT 3768)
114	9	CHART: 311/1 (INT 3773), (INT 3772) 3111
115	9	CHART: 323
116	10	CHART: 4511
117	11	LIST OF LIGHTS
118	12	PILOT A'
122	13	Catalogue of Nautical Charts & Nautical Publications

**INDEX OF HELLENIC NAUTICAL CHARTS AND
PUBLICATIONS BEING AFFECTED BY THE HELLENIC
NOTICES TO MARINERS**

Ν. ΧΑΡΤΕΣ - Ν. ΕΚΔΟΣΕΙΣ	ΑΓΓΕΛΙΕΣ
B.A CHART : 1569, 2238, 3119 (INT 3554)	103
CHART: 2	104
CHART: 21 (INT 3416)	104
CHART: 40	107
XEE: (INT 3492) 212	104,105
CHART: 213/2	106
CHART: 311/1 (INT 3773)	114
CHART: 312/1 (INT 3768)	113
CHART: 313/2	112
CHART: 323	115
CHART: 412 (INT 3760)	111
CHART: 412/8	110
CHART: 412/9	110
CHART: 433	108
CHART: (INT 3788) 443/1	109
CHART: 2311	107
CHART: (INT 3772) 3111	114
CHART: 3131	112
CHART: 4511	116
LIST OF LIGHTS	117
PILOT A´	118
Catalogue of Nautical Charts & Nautical Publications	122

II

Notice Nr. 103/2019

MEDITERRANEAN SEA - New Edition - Withdrawn Admiralty Charts.

1. Published and are available as «New Edition» the follow Admiralty Charts:

Ch. Number	Title	<u>Scale</u> 1:	<u>Edition/ N. Edition</u>
1569	Tunisia, Bizerte and Approaches.	50,000	JAN. 2019
	Ⓐ Port de Bizerte and Goulet du Lac.	15,000	
	Ⓑ Port de Menzel Bourguiba.	15,000	
2238	Black Sea - Turkey, Kefken Adasi to Inseburun.	400,000	FEB. 2019
3119 INT 3554	International Chart Series, Mediterranean Sea, Egypt, Mina Al Iskandariyah (Port of Alexandria).	12,500	FEB. 2019

2. On Publication of the above the following Admiralty charts are Permanently Withdrawn

Ch. Number	Title	<u>Edition/</u>
1569	Tunisia, Bizerte and Approaches.	JUL. 2013
2238	Black Sea - Turkey, Kefken Adasi to Inseburun.	APR. 2015
3119 INT 3554	Mediterranean Sea, Egypt, Mina Al Iskandariyah (Port of Alexandria).	JUN. 2017

(Information: Admiralty Notices to Mariners 06, 09/2019)

III

Notice Nr. 104/2019

MEDITERRANEAN SEA - ELLAS - Ionio Sea - Kerkyra Island - Lefkimi Cape - Light - Chart Update.

Relative Navwarn 665/2019

1. Insert: (destroyed), right of symbol: ★ Fl6s7M, in psn:
39° 27' 36" N - 020° 04' 18" E.

2. Insert: (κτσ), right of symbol: ★ Av7M, in psn:
39° 27' 36" N - 020° 04' 18" E.

CHART: **21** (INT 3416) (1) [47/2019], (INT 3492) **212** (1) [30/2019], **2** (2) [78/2018]

(Information: Light House Authorities)

Notice Nr. 105/2019

MEDITERRANEAN SEA - ELLAS - Ionio Sea - Kerkyra Island - Lefkimi Cape - Historic Wreck - Chart Update.

1. Insert left of symbol:⊕ PA, in psn:
39° 28' 20" N - 020° 06' 50" E, the indication: «*Historic Wk*»
(see Note)

CHART: (INT3492) **212** [104/2016]

(Information: HNHS)

Notice Nr. 106/2019

MEDITERRANEAN SEA - ELLAS - Ionio Sea - Lefkada Island - Vlycho Port - Historic Wreck - Chart Update.

1. Insert the accompanying note: «ΙΣΤΟΡΙΚΑ ΝΑΥΑΓΙΑ - HISTORIC WRECKS», in psn: 38° 47' 20" N - 020° 43' 00" E.

2. Insert the indication «*Ιστορικό Νγόν*», close: ⊕ Ιστ, in psn:
(see note)
38° 42' 39" N - 020° 43' 00" E.

CHART: **213/2** «LEFKADA CANAL» (1), «CANAL LEFKADAS» (plan «VLYCHO PORT») (2) [115/2018]

(Information: HNHS)

III

Notice Nr. 107/2019

MEDITERRANEAN SEA - ELLAS - Patraikos Gulf - West of Cape Drepano - Wreck - Chart Update.

Relative Navwarn 1723/2018, 770/2019

1. Insert: ++, in psn: 38° 20' 26,34" N - 021° 50' 44,46" E (WGS-84)

2. Insert: ++, in psn: 38° 20' 30,18" N - 021° 50' 46,07" E (ED-50)

CHART: **2311**(WGS-84) (1) [48/2019], **40** (ED-50) (2) [54/2018]

(Information: HNHS)

Notice Nr. 108/2019

MEDITERRANEAN SEA - ELLAS - Kriti Island - South Kritiko Sea - Mesara Gulf - Historic Wreck - Chart Update.

1. Insert the accompanying note: «ΙΣΤΟΡΙΚΑ ΝΑΥΑΓΙΑ - HISTORIC WRECKS»: 35° 13' 12" N - 024° 24' 55" E.

2. Insert left of symbol: **4** Νγον, the indication: 35° 03' 32" N - 024° 44' 40" E
«Ιστορικό».
(βλέπε Σημείωση)

CHART: **433** [NEW CHART]

(Information: HNHS)

Notice Nr. 109/2019

MEDITERRANEAN SEA - ELLAS - Kriti Island - Irakleio Port - Wreck.

Delete: **2** Wk, in psn: 35° 20,6' N - 025° 08,915' E.


CHART: (INT 3788) **443/1** [NEW CHART]

(Information: Irakleio Port Authorities)

III

Notice Nr. 110/2019

MEDITERRANEAN SEA - ELLAS - Saronikos Gulf - Fleves Is. Mooring Buoy.

Insert: , in psn: 37° 46' 18,9" N - 023° 45' 27,6" E.

CAHART: **412/8** [33/2019], **412/9** [56/2019]

(Information: Naval Authorities)

Notice Nr. 111/2019

MEDITERRANEAN SEA - ELLAS - Saronikos Gulf - Sofiko Bay - Trelli Cape - Chart Update.

Relative Navwarn 527/ 2019


1. Insert: «*» enclosed by «0» contour, in psn: 37° 45' 30,5''N - 023° 09' 23,1" E (rock which does not cover).

CHART: **412** (INT 3760) [80/2019]


(Information: HNHS)

Notice Nr. 112/2019


MEDITERRANEAN SEA - ELLAS - North Evvoikos Gulf - Agios Georgios Cove - Historic Wreck - Chart Update.

1. Insert close to:  Νγον, the indication: «Ιστορικό».
(βλέπε Σημείωση)

38° 50' 16,9''N - 022° 53' 11,7" E.

2. Insert right of symbol:  Νγον, the indication: «Ιστορικό».
(βλέπε Σημείωση)

38° 50' 16,9''N - 022° 53' 11,7" E.

CHART: **3131** (1) [90/2019], **313/2** «BAYS AND PORTS OF NORTH EVOIKOS GULF FROM OREOI CHANNEL TO ARKITSA CAPE» (PLAN ) «AGIOS GEORGIOS BAY») (2) [90/2019]

(Information: HNHS)

III

Notice Nr. 113/2019

MEDITERRANEAN SEA - ELLAS - Pagasitikos Gulf - Volos Port - Historic Wreck - Chart Update.

1. Insert right of symbol: **4₅** Wk, the indication: «*Historic*», in psn:
(see Note)

39° 21' 21" N - 022° 56' 09" E

CHART: **312/1** (INT 3768) [165/2014]

(Information: HNHS)

Notice Nr. 114/2019

MEDITERRANEAN SEA - ELLAS - Thermaikos Gulf - Thessaloniki Port - Historic Wreck - Chart Update.

1. Insert the accompanying note: «ΙΣΤΟΠΙΚΑ ΝΑΥΑΓΙΑ - HISTORIC WRECKS»,
In psn centered: 40° 38' 00" N - 022° 51' 30" E.

2. Insert left of symbol: **2₁** Wk the indication: «*Historic* ».
(see Note)

40° 38' 00" N - 022° 55' 30" E.

3. Insert left of symbol: **8₄** Wk, the indication «*Historic*», in psn:
(see Note)

40° 37' 37,6" N - 022° 55' 06,4" E.

CHART: **311/1** (INT 3773) (1, 2, 3) [181/2018], (INT 3772) **3111** (2, 3) [228/2018]

(Information: HNHS)

Notice Nr. 115/2019

MEDITERRANEAN SEA - ELLAS - Limnos Island-South of Moudros Bay - Historic Wreck - Chart Update.

1. Insert the accompanying note: «ΙΣΤΟΠΙΚΑ ΝΑΥΑΓΙΑ - HISTORIC WRECKS»,
in psn centered: 40° 19' 00" N - 024° 46' 00" E

III

2. Insert right of symbol: ++ , in psn: 39° 45' 42" N - 025° 14' 12" E the indication:
«Ιστορικό Νγόν»
(βλέπε Σημείωση)

CHART: **323** [211/2018]

(Information: HNHS)

Notice Nr. 116/2019

MEDITERRANEAN SEA - ELLAS - Aegean Sea - Leros Island - Wreck - Chart Update.

Insert: ++ , in psn: 37° 11' 50" N - 026° 54' 16" E.

CHART: **4511** [68/2019]

(Information: HNHS)

V

Amendments To Sailing Directions.

Notice Nr. 118/2019

PILOT A´ (EDITION 2015) - Ionio sea - Kerkyra Island - Lefkimi Cape - Light - Pilot Update.

289

L 46 After: «low elevation», **add:** «The light has been destroyed.»

(Information: Light House Authorities)

VI

Notice Nr. 122/19

**Mediterranean Sea - Hellas - New Edition, Chart Permanently With drawn
Catalogue of Nautical Charts and Nautical Publications Update - (15th Edition
2014)**

NONE

(Information: HNHS)

VII

Navigational Warnings for Mediterranean - Black Sea (area III) in force on 18 June 2019 Relative Navwarn 13/2019

SECTION A

NAVAREA III Warnings originated from June 11st 2019 to June 18th 2019:

0667/19 EASTERN MEDITERRANEAN SEA - TUNISIA EAST

The buoy "Kerkennah 0" of Kerkennah bank in position 35-04.00N 011-15.30E is temporarily removed

0668/19 EASTERN MEDITERRANEAN SEA - CYPRUS

1.-Firing practice 13 JUN19 from 0400 UTC to 1400 UTC, near cape Akrotiri in area bounded by:

34-34.17N 032-56.48E(SHORE)

34-32.60N 032-56.20E

34-32.67N 032-58.05E

34-34.16N 032-57.63E(SHORE).

The area is very dangerous for navigation.

2.- Cancel this message on 131500 UTC JUN19.

0669/19 BLACK SEA - UKRAINE

1.- Gunnery firing exercises 13 thru 14 JUN19, from 0000 to 1500 UTC.

In area bounded by:

45-52.31N 030-13.91E

44-56.36N 031-18.29E

44-37.28N 030-28.63E

45-14.47N 030-14.95E

45-42.25N 029-56.56E.

Navigation prohibited in territorial waters and dangerous outside,

2.- Cancel this message on 141600 UTC JUN19.

0670/19 EASTERN MEDITERRANEAN SEA - TURKEY

1.- Gunnery exercises

16 JUN19 from 0700 UTC to 0900 UTC

18 JUN19 from 1100 UTC to 1400 UTC

21 JUN19 from 0600 UTC to 0900 UTC

23 JUN19 from 1300 UTC to 1500 UTC

25 JUN19 from 1200 UTC to 1400 UTC

28 JUN19 from 0500 UTC to 0800 UTC

30 JUN19 from 1400 UTC to 1600 UTC

in area bounded by:

34-07.0N 033-16.3E

34-07.0N 033-32.0E

33-34.0N 033-32.0E

VII

33-34.0N 033-16.3E.

Caution advised.

2.- Cancel this message on 301700 UTC JUN19.

0671/19 EASTERN MEDITERRANEAN SEA - TURKEY

1.- Firing exercises, on 12 and 13 JUN 19, from 0001 UTC to 0700 UTC in area bounded by:

36 44.00 N - 028 17.00 E (SHORE)

36 30.00 N - 028 23.00 E

36 30.00 N - 028 40.00 E

36 43.00 N - 028 40.00 E (SHORE)

Caution advised.

2.- Cancel this message on 130800 UTC JUN 19.

0672/19 EASTERN MEDITERRANEAN SEA - TUNISIA EAST

1.- Three persons sunk in vicinity of the following position: 36-32N 011-07E.

2.- All ships transiting in the area requested to keep lookout and to report

3.- Cancel this message in 192359 UTC JUN19

0673/19 BLACK SEA - ROMANIA

1.- Artillery firing and antisubmarine exercises:

On 18 JUN19, from 0600 UTC to 1800 UTC, 18750 m maximum in height

On 19 JUN19, from 0500 UTC to 1700 UTC, 18750 m maximum in height

(Spare days of 20 and 21 JUN19 from 0500 UTC to 1700UTC)

in area bounded by:

43-47.50N 028-51.00E

43-55.00N 028-51.00E

43-55.00N 029-08.00E

43-47.50N 029-08.00E

2.- Artillery firing and antisubmarine exercises:

On 18 JUN19, from 1000 UTC to 1600 UTC, 18750 m maximum in height

(Spare days of 20 and 21 JUN19 from 1500 UTC to 2100 UTC)

in area bounded by:

43-47.50N 029-08.00E

43-55.00N 029-08.00E

43-55.00N 029-30.00E

43-47.50N 029-30.00E

3.- Artillery firing and antisubmarine exercises:

On 18 JUN19, from 0600 UTC to 1500 UTC, 18750 m maximum in height

(Spare days of 19, 20 and 21 JUN19 from 1500 UTC to 2100 UTC)

in area bounded by:

44-05.00N 029-08.00E

44-15.00N 029-08.00E

44-15.00N 029-30.00E

44-05.00N 029-30.00E

Prohibited areas to surface and submerged navigation.

4.- Cancel this message on 212200 UTC JUN19.

VII

0674/19 BLACK SEA

1.- Firing exercises, between 17 to 30 JUN19, from 0945 UTC to 1500 UTC in area bounded by:

42-01.88N 035-11.35E

42-14.53N 035-17.80E

42-17.56N 036-14.90E

41-45.31N 036-13.79E

41-49.05N 035-17.65E.

Caution advised.

2.- Cancel this message on 301600 UTC JUN19.

0675/19 SOUTH EAST AEGEAN SEA BETWEEN ASTIPALAI AND KOS ISLAND

1.CABLE SURVEY

BY O/N 'AIGAIO'

FROM 140400 UTC TO 170400 UTC JUN19

ALONG THE LINE JOINING THE POINTS:

36-35 12N 026-24 13E

36-38 30N 026-21 28E

36-41 02N 026-24 06E

36-45 54N 026-38 13E

36-46 30N 026-48 54E

36-49 32N 027-00 32E

500 METRES BERTH REQUESTED

2.CANCEL THIS MSG ON 170500 UTC JUN19

0676/19 MEDITERRANEAN SEA - TUNISIA

1.- Buoy is adrift in vicinity of the following position: 34-30N 010-44E.

Dangerous to navigation.

2.- Cancel this message on 192359 UTC JUN19.

0677/19 EASTERN MEDITERRANEAN SEA

Cancel NAVAREA III 0649/19 and this message.

0678/19 EASTERN MEDITERRANEAN SEA - CYPRUS

1.- Firing exercises 21 JUN19 from 1330 UTC to 1530 UTC, in area bounded by:

34-15.0N 034-34.0E

34-10.0N 034-41.3E

33-53.0N 034-26.0E

34-00.0N 034-14.0E.

The area is very dangerous for navigation.

2.- Cancel this message on 211630 UTC JUN19.

0679/19 MEDITERRANEAN SEA

1.- Buoy is adrift in vicinity of the following position: 34-45N 010-55E.

Dangerous to navigation.

2.- Cancel this message on 212359 UTC JUN19.

VII

0680/19 MEDITERRANEAN SEA

1.- A warden platform is adrift in vicinity of the following position: 37-16.1N 009-54.2E
Dangerous to navigation.

2.- Cancel this message on 212359 UTC JUN19

0681/19 MEDITERRANEAN AND BLACK SEAS

NAVAREA III Warnings in force on 18 JUN19 at 0600 UTC.

2016: 0168, 0210, 0225.

2018: 0420, 0787, 0916, 0946, 0958, 1020, 1021, 1037, 1114, 1115, 1116, 1117,
1118, 1119, 1120, 1122, 1123.

2019: 0011, 0012, 0013, 0020, 0029, 0057, 0137, 0194, 0209, 0278, 0321, 0441,
0498, 0499, 0514, 0515, 0516, 0524, 0532, 0537, 0556, 0558, 0589, 0592, 0595,
0605, 0622, 0623, 0627, 0628, 0632, 0633, 0634, 0635, 0637, 0646, 0648, 0653,
0654, 0656, 0657, 0658, 0663, 0665, 0667, 0670, 0672, 0673, 0674, 0676, 0678,
0679, 0680, 0681.

1.- Only those less than 42 days old are daily broadcasted on SafetyNET at 1200 UTC
and 2400 UTC.

2.- All NAVAREA III warnings in force are available on the web-site
www.armada.mde.es/ihtm/.

3.- New NAVAREA III warnings are also printed in the weekly edition of Spanish
Notices to Mariners (section 5).

4.- Cancel this message on 242359 UTC JUN19.

VII

SECTION B

Summary of drilling rigs updated to NAVAREA III 0681/19 warning.

Mediterranean Sea S/SE.

Maridive 520	31-24,0N	030-12,3E
Unknown	31-24,1N	030-02,0E
Unknown	31-24,5N	030-04,2E
Sneferu	31-26,2N	032-58,0E
P. Fouad	31-30,9N	032-31,6E
Scarabeo 6	31-36,0N	030-00,1E
Atwood Aurora	31-36,3N	030-04,7E
EnSCO DS-6	31-36,6N	029-50,3E
Karous	31-37,8N	032-14,1E
Mari-B	31-44,9N	034-18,3E
Maersk Gardein	31-46,0N	030-34,5E
JP Bussel	31-46,1N	031-20,6E
Temsah SE-1	31-48,4N	031-18,4E
Senefru	31-48,9N	030-56,1E
Rosetta 1	31-50,8N	030-31,2E
Ocean Lexington	31-53,2N	031-53,4E
El Qaher-1	31-54,3N	031-54,0E
Key Singapore	31-55,2N	031-51,2E
Adryatic 4	31-55,5N	032-31,3E
Unknown	31-56,7N	031-09,2E
Maersk Discoverer	32-03,3N	032-18,7E
ENSCO DS-7	32-13,4N	031-01,6E
Discoverer Americas	32-15,5N	028-38,7E
Atwood Beacom	32-53,8N	035-01,1E
Saipem 10000	32-57,9N	032-16,5E
Pride North America	33-00,3N	033-43,3E
Stena Drill Max	33-13,5N	034-17,3E
Saipem 12000	33-30,9N	031-53,9E
Estruc. Didon	33-47,9N	011-53,5E
Pride Sea Explorer	34-17,6N	011-48,4E
Sea Explorer	34-22,5N	011-32,0E
7 November	34-23,0N	012-15,0E
Isis	34-34,1N	012-31,6E
Scarabeo 4	34-39,0N	033-06,0E
GSF Rig 135	35-47,9N	014-28,7E
Jacket	35-55,6N	011-33,2E
Petrosaudi Discover	36-00,7N	011-59,9E
Key Manhattan	42-55,5N	014-14,4E

VII

Adriatic Sea-Ionian Sea.

Unknown	40-50,0N	018-17,0E
Bonaccia	43-36,0N	014-21,2E
Steward	44-12,8N	012-46,6E
Morena I	44-13,6N	012-29,0E
Annabella	44-13,7N	013-04,4E
Ika-A	44-21,5N	013-29,3E
Ida-B	44-26,8N	013-29,1E
Armida 1	44-28,5N	012-27,2E
Unknown	44-30,0N	013-00,0E
Irina	44-31,7N	013-22,8E
Ana	44-41,0N	013-16,1E
Ivana B	44-41,2N	013-13,1E
Vesna	44-41,2N	013-19,1E
Ivana E	44-44,7N	013-14,8E
Izabela South	44-57,5N	013-09,1E
Ocean King	44-58,5N	013-08,0E
Izabela North	44-58,8N	013-07,8E

Azov Sea-Black Sea

Globetrotter 2	43-04,1N	029-28,6E
Deepwater Champion	43-52,1N	030-45,6E
Unknown	44-03,4N	030-09,3E
Unknown	44-31,6N	029-32,9E
Unknown	44-32,7N	029-26,8E
Unknown	45-15,5N	031-49,2E
Tavrida	45-21,4N	030-54,2E
B-312	45-34,2N	032-47,3E
Ukraine (B-319)	45-35,4N	032-42,8E
Number 11	45-40,5N	031-41,1E
Sivash	45-42,4N	031-52,6E
Number 10	45-42,7N	031-51,5E
Geolog-1	46-31,8N	037-01,0E

ISSN: 2653-9209