



## HELLENIC NOTICES TO MARINERS

Monthly edition 3

31 March 2019

Notices from 46 up to 71

---

### CONTENTS

---

	<b>Σελίδα</b>
<b>I</b> Index of Hellenic Notices to Mariners	3
<b>II</b> Publication List	5
<b>III</b> Updates to Nautical Charts	7
<b>IV</b> Updates to List of Lights	19
<b>V</b> Amendments to Sailing Directions	23
<b>VI</b> Updates to Catalogue of Nautical Charts and Publications	25
<b>VII</b> Navwarn NAVAREA III	27

---

**Post:** HYDROGRAPHIC SERVICE  
SAFETY OF NAVIGATION DIVISION  
TGN 1040, ATHENS

**Phone:** (+30) 210 6551772  
(+30) 210 6551806

**Fax:** (+30) 210 6557139  
(+30) 210 6517811

**E-mail:** nasf\_hnhs@navy.mil.gr

The Hellenic Notices to Mariners are available on the following web site of Hydrographic Service: [www.hnhs.gr](http://www.hnhs.gr)

Commodore D. Evangelidis HN  
Director

The information provided with the notices to mariners is related to nautical charts and nautical publications issued by the H.N.H.S and must be depicted in its nautical charts and other navigational publications.

The geographic positions referred to in this publication are related to the largest - scale chart, unless stated otherwise.

The limits of sectors and visibility arcs as well, as the alignment of direction lights and leading lights, are given as seen by an observer from seaward.

All bearings are referenced to true North and are measured clockwise from 000° to 359°.

Responsibility for publication of Annual Notices to Mariners and Monthly Volumes is undertaken by the Safety of Navigation Division of the HNHS.

Mariners are kindly requested to immediately notify the Hellenic Navy Hydrographic Service (T.G.N 1040 Tel: (+30) 2106551771 Fax: (+30) 2106517811) in case they discover either new or possible navigational dangers.

Unlit or unreliable lights must be reported immediately to: Lighthouse Authorities 18510 PIRAEUS

In addition to postal methods the following communications methods are also available.

Tel: (+30) 210 4581508, Fax: (+30) 210 4581410, E-mail: [yfepix@navy.mil.gr](mailto:yfepix@navy.mil.gr) with notification to the Hydrographic Service. This kind of information is crucial and contributes to safety of navigation.

Notices, NAVTEX messages, Navwarns to mariners, Weather bulletins (METEO) and Bulletin messages for leisure boats, are available on [www.hnhs.gr](http://www.hnhs.gr)

Users can supply the Annual Notice to Mariners as well as the monthly edition (not free of charge) as it is defined in the Nautical Publications of the Hellenic Navy Hydrographic Service.

**INDEX OF HELLENIC NOTICES TO MARINES  
AFFECTING NAUTICAL CHARTS AND PUBLICATIONS.**

<b>NOTICES</b>	<b>PAGES</b>	<b>CHART No - NAUTICAL PUBLICATIONS</b>
46	5	B.A CHART: <b>142,774,1700,1701,1704,3578</b>
47	7	CHART: (INT3416) <b>21</b>
48	7	CHART: <b>2311</b>
49	8	CHART: <b>030</b>
50	8	CHART: <b>036</b>
51	8	CHART: <b>232</b>
52	9	CHART: <b>22</b> (INT 3418)
53	9	CHART: <b>222/1</b>
54	10	CHART: <b>43</b> (INT 3700)
55	10	CHART: <b>412</b> (INT 3760)
56	11	CHART: <b>412/9</b>
57	11	CHART: <b>412/2</b>
58	11	CHART: <b>412/6</b>
59	12	CHART: <b>412</b> (INT 3760)
60	12	CHART: <b>34, 42, (INT3732) 421, (INT 3734) 423</b>
61	12	CHART: <b>42, (INT3732) 421</b>
62	13	CHART: <b>162</b>
63	13	CHART: <b>313, 313/2, 3131</b>
64	14	CHART: <b>313, 3131</b>
65	14	CHART: <b>312</b> (INT 3720)
66	15	CHART: <b>31</b> (INT 3704)
67	15	CHART: <b>360/3, 4513</b>
68	16	CHART: <b>4511</b>
69	17	LIST OF LIGHTS
70	18	PILOT A'
71	19	Catalogue of Nautical Charts & Nautical Publications

I

**INDEX OF HELLENIC NAUTICAL CHARTS AND  
PUBLICATIONS BEING AFFECTED BY THE HELLENIC  
NOTICES TO MARINERS**

<b>CHART No - Nautical Publications</b>	<b>NOTICES</b>
B.A CHART: <b>142,774,1700,1701,1704,3578</b>	46
CHART: <b>21</b> (INT 3416)	47
CHART: <b>22</b> (INT 3418)	52
CHART: <b>030</b>	49
CHART: <b>31</b> (INT 3704)	66
CHART: <b>34</b>	60
CHART: <b>036</b>	50
CHART: <b>42</b>	60,61
CHART: <b>43</b> (INT 3700)	54
CHART: <b>162</b>	62
CHART: <b>222/1</b>	53
CHART: <b>232</b>	51
CHART: <b>312</b> (INT 3720)	65
CHART: <b>313</b>	63,64
CHART: <b>313/2</b>	63
CHART: <b>360/3</b>	67
CHART: <b>412</b> (INT 3760)	55,59
CHART: <b>412/2</b>	57
CHART: <b>412/6</b>	58
CHART: <b>412/9</b>	56
CHART: (INT 3732) <b>421</b>	60,61
CHART: (INT 3734) <b>423</b>	60
CHART: <b>2311</b>	48
CHART: <b>3131</b>	63,64
CHART: <b>4511</b>	68
CHART: <b>4513</b>	67
LIST OF LIGHTS	69
PILOT A'	70
Catalogue of Nautical Charts & Nautical Publications	71

## II

**Notice Nr. 46/2019**

**MEDITERRANEAN SEA - ELLAS - New Edition - Withdrawn of Admiralty Charts.**

1. Published and are available the follow Admiralty Charts.

<b>Ch. Number</b>	<b>Title</b>	<b><u>Scale</u> 1:</b>	<b><u>Edition/ N. Edition</u></b>
<b>142</b>	Strait of Gibraltar.	100,000	NOV. 2018
<b>774</b>	Spain - South Coast, Motril to Cartagena including Isla de Alboran. Isla de Alboran.	300,000	NOV. 2018
<b>1700</b>	Spain - South East Coast, Cartagena to Cabo de San Antonio including Isla Formentera.	300,000	NOV. 2018
<b>1701</b>	Mediterranean Sea, Spain - East Coast, Cabo de san Antonio to Vilanova i la Geltru including Islas de Ibiza and Formentera.	300,000	NOV. 2018
<b>1704</b>	Mediterranean Sea, Spain - East Coast, Punta de la Bana to Islas Medas.	300,000	NOV. 2018
<b>3578</b>	Mediterranean Sea. Eastern Approaches to the Strait of Gibraltar.	150,000	NOV. 2018

2. On Publication of the above the following charts are Permanently Withdrawn

<b>Ch. Number</b>	<b>Title</b>	<b>Scale</b>	<b>Edition</b>	<b><u>Edition/ N. Edition</u></b>
<b>142</b>	Strait of Gibraltar.			APR. 2015
<b>774</b>	Spain - South Coast, Motril to Cartagena including Isla de Alboran. Isla de Alboran.			JUL. 2013
<b>1700</b>	Spain - South East Coast, Cartagena to Cabo de San Antonio including Isla Formentera.			JUL. 2013
<b>1701</b>	Mediterranean Sea, Spain - East Coast, Cabo de san Antonio to Vilanova i la Geltru including Islas de Ibiza and Formentera.			AUG. 2017

## II

- |             |   |           |
|-------------|---|-----------|
| <b>1704</b> | Mediterranean Sea, Spain - East Coast, Punta de la Bana to Islas Medas. | FEB. 2017 |
| <b>3578</b> | Mediterranean Sea. Eastern Approaches to the Strait of Gibraltar.       | DEC. 2013 |

(Information: Admiralty Notices to Mariners 47/2018)

### III

#### Notice Nr. 47/2019

#### MEDITERRANEAN SEA - ELLAS - Ionio Sea - Historic Wreck - Chart Update.

1. Insert the indication: «*Historic Wk*» left of: ++ PA, in psn:

(see Note)

38° 52' 54'' N - 020° 35' 25'' E

2. Insert the accompanying note: «ΙΣΤΟΡΙΚΑ ΝΑΥΑΓΙΑ - HISTORIC WRECKS», in psn: 39° 24' 30'' N - 021° 10' 00'' E.

CHART: **21** (INT 3416) [85/2018]

(Information: HNHS)

#### Notice Nr. 48/2019

#### MEDITERRANEAN SEA - ELLAS - Patraikos Gulf - Historic Wrecks.

1. Insert the accompanying note: «ΙΣΤΟΡΙΚΑ ΝΑΥΑΓΙΑ - HISTORIC WRECKS», in psn: 38° 08' 30'' N - 021° 47' 30'' E.

2. Insert the indication «*Ιστορικό Νγόν*», (Historic Wk) right of: ++ ,

(βλέπε Σημείωση)

in psn: 38° 17' 07'' N - 021° 23' 12'' E

3. Insert the indication «*Ιστορικό Νγόν*» (Historic Wk) left of: ++ ΘΠ, in psn:

(βλέπε Σημείωση)

38° 17' 02'' N - 021° 29' 42'' E

4. Insert the indication «*Ιστορικό*», (Historic) left of: 20 Νγόν,

(βλέπε Σημείωση)

in psn: 38° 17' 06'' N - 021° 45' 06'' E

5. Insert the indication «*Ιστορικό*», (Historic) left of: 22 Νγόν,

(βλέπε Σημείωση)

in psn: 38° 19' 36'' N - 021° 53' 08'' E

CHART: **2311** [99/2018]

(Information: HNHS)

### III

#### Notice Nr. 49/2019

**MEDITERRANEAN SEA - ELLAS - Patraikos Gulf - West of Cape Papas - Kefallinia Island - Argostoli Gulf - Vardianoi Islet Historic Wrecks - Chart Update.**

1. Amend to: «*Ιστορικό Νγόν*», (Historic Wk) the indication: **29** *Νγόν*,  
(βλέπε Σημείωση)  
in psn: 38° 12' 04,0'' N - 021° 18' 46,8'' E.

2. Insert right of: **⊕** *ΘΠ*, in psn: 38° 08' 52'' N - 020° 24' 41'' E, the indication:  
«*Ιστορικό Νγόν*», (*Historic Wk*)  
(βλέπε Σημείωση)

CHART: **030** [16/2019]

(Information: HNHS)

#### Notice Nr. 50/2019

**MEDITERRANEAN SEA - ELLAS - Ionio Sea - Kefallinia Island - Poros Port - Restrictions.**

#### Relative Navwarn 1385/2016

1. Insert ~~TTTTTT~~ joining:

- a. 38° 09' 11" N - 020° 46' 40" E.
- b. 38° 09' 17" N - 020° 46' 53" E.
- c. 38° 09' 03" N - 020° 46' 57" E.
- d. 38° 08' 59" N - 020° 46' 48" E.
- e. 38° 09' 11" N - 020° 46' 40" E.

CHART: **036** «BAYS AND ANCHORAGE OF KEFALLINIA AND ITHAKI ISLANDS.»  
(Plan «POROS PORT») [37/2016]

(Information: Kefallinia Port Authorities)

#### Notice Nr. 51/2019

**MEDITERRANEAN SEA - ELLAS - Korinthiakos Gulf - Bay of Agios Ioannis (Skala) - Porto Germaino Bay - Historic Wrecks - Chart Update.**

1. Insert the Accompanying Block: «*ΙΣΤΟΠΙΚΑ ΝΑΥΑΓΙΑ - HISTORIC WRECKS*», in  
psn: 37° 51' 00" N - 022° 13' 00" E.



### III

2. Insert close to: ++ , the indication: «Ιστορικό Νγόν», (Historic Wk), in psn:  
(βλέπε Σημείωση)

38° 12' 45" N - 022° 57' 55" E

3. Insert close to: ⊕ ΘΠ, the indication: «Ιστορικό Νγόν», (Historic Wk), in psn:  
(βλέπε Σημείωση)

38° 08' 51" N - 023° 13' 14" E

CHART: **232** [57/2018]

(Information: HNHS)

#### Notice Nr. 52/2019

**MEDITERRANEAN SEA - ELLAS - Ionio Sea - Proti Island - Kalamata Port - Cape Akritas - Historic Wrecks.**

1. Insert the accompanying note: «ΙΣΤΟΡΙΚΑ ΝΑΥΑΓΙΑ - HISTORIC WRECKS», in psn: 37° 07' 00" N - 022° 14' 00" E.

2. Insert: ⊕ PA «Historic Wk», in psn: 37° 02' 45" N - 021° 33' 35" E.  
(see Note)

3. Insert left of: ⊕ , the indication: «Historic Wk», in psn:  
(see Note)

37° 01' 24" N - 022° 05' 41" E.

4. Insert left of: ++ PA, the indication «Historic Wk», in psn:  
(see Note)

36° 42' 08" N - 021° 51' 30" E.

CHART: **22** (INT 3418) [158/2018]

(Information: HNHS)

#### Notice Nr. 53/2019

**MEDITERRANEAN SEA - ELLAS - Lakonikos Gulf - Kranai Islet - Lighs.**

Amend to: 27m, the light elevation: 36° 45' 19,6" N - 022° 34' 35" E.

CHART: **222/1** «BAYS AND PORTS OF LAKONIKOS GULF» (plan ⊕)  
«APPROACHES AND GYTHEIO PORT») [22/2018].

(Information: HNHS)

### III

#### Notice Nr. 54/2019

#### MEDITERRANEAN SEA - ELLAS - Lakonikos Gulf - Kithira Island - Historic Wrecks - Chart Update.

1. Insert the accompanying note: «ΙΣΤΟΠΙΚΑ ΝΑΥΑΓΙΑ - HISTORIC WRECKS», in psn: 34° 45' 00" N - 023° 14' 00" E.

2. Insert left of: ++, the indication: «*Historic Wk*», in psn:  
(see Note)

36° 23' 12" N - 022° 54' 36" E.

3. Insert: ⊕ «*Historic Wk*», in psn: 36° 40' 45" N - 022° 31' 40" E.  
(see Note)

CHART: 43 (INT 3700) [75/2018]

(Information HNHS)

#### Notice Nr. 55/2019

#### MEDITERRANEAN SEA - ELLAS - Saronikos Gulf - Salamina Island - Lagousa Islet - Aigina Island - Historic Wrecks - Chart Update.

1. Insert left of: 64 Wk, the indication: «*Historic*», in psn:  
(see Note)

37° 46' 16" N - 023° 35' 42" E.

2. Insert right of: 24 Wk, the indication: «*Historic*», in psn:  
(see Note)

37° 53' 01" N - 023° 28' 21" E.

3. Insert left of: ++, the indication: «*Historic Wk*», in psn:  
(see Note)

37° 48' 41" N - 023° 28' 27" E.

CHART: 412 (INT 3760) [32/2019]

(Information: HNHS)

### III

#### Notice Nr. 56/2019

#### MEDITERRANEAN SEA - ELLAS - Saronikos Gulf - Fleves Strait - Historic Wreck - Chart Update.

1. Insert right of: ++, the indication: «*Ιστορικό Νγρον*», (Historic Wk), in psn:  
(*βλέπε Σημείωση*)  
37° 47' 14" N - 023° 47' 02" E.

CHART: **412/9** «SMALL PORT ZEA UP TO BARI BAY (BARKIZA)» [33/2019]

(Information: HNHS)

#### Notice Nr. 57/2019

#### MEDITERRANEAN SEA - ELLAS - Saronikos Gulf - Keratsini Bay - Chart Update.

1. Replace the depth of the wreck from: **18<sub>2</sub>**, to: **18<sub>8</sub>**, in psn:  
37° 57' 11,4" N - 023° 35' 00" E.
2. Delete: ++, in psn: 37° 57' 16,5" N - 023° 34' 26" E.
3. Insert: **18<sub>7</sub>** *Νγρον*, in psn: 37° 57' 14,5" N - 023° 34' 24,9" E.
4. Replace: ++, with: **14** *Νγρον*, in psn: 37° 56' 54,5" N - 023° 34' 09,9" E.

CHART: **412/2** [35/2019]

(Information: HNHS)

#### Notice Nr. 58/2019

#### MEDITERRANEAN SEA - ELLAS - Saronikos Gulf - Keratsini Bay - Chart Update.

1. Delete : **18<sub>2</sub>** *Νγρον*, in psn: 37° 57' 11" N - 023° 34' 57" E.
2. Insert: **18<sub>8</sub>** *Νγρον*, in psn: 37° 57' 11,4" N - 023° 35' 00" E.
3. Delete: ++, in psn: 37° 57' 16,5" N - 023° 34' 24" E.
4. Insert: **18<sub>7</sub>** *Νγρον*, in psn: 37° 57' 14,5" N - 023° 34' 24,9" E.
5. Replace: ++ with, **14** *Νγρον*, in psn: 37° 56' 54,7" N - 023° 34' 09,9" E.

CHART: **412/6** [35/2019]

(Information: HNHS)

### III

#### Notice Nr. 59/2019

#### MEDITERRANEAN SEA - ELLAS - Saronikos Gulf - Keratsini Bay - Chart Update.



1. Replace the wreck depth from: **18**<sub>2</sub>, to **18**<sub>8</sub>, in psn: 37° 57' 11,4" N - 023° 35' 00" E.
2. Replace: , with: **18**<sub>7</sub>, in psn: 37° 57' 14,5" N - 023° 34' 24,9" E.
3. Replace: , with: **5** *Wk*, in psn: 37° 56' 53,8" N - 023° 34' 20,3" E.

CHART: **412** (INT 3760) [55/2019]

(Information: HNHS)

#### Notice Nr. 60/2019

#### MEDITERRANEAN SEA - ELLAS - Aegean Sea - Paros Island - Filizi Bay - Historic Wreck - Chart Update.




1. Insert the accompanying note: «ΙΣΤΟΡΙΚΑ ΝΑΥΑΓΙΑ - HISTORIC WRECKS», at the lower part of chart title 34.
2. Insert right of: , the indication: «*Ιστορικό Νγόν*», (Historic Wk) in psn:  
(βλέπε Σημείωση)  
37° 08' 10" N - 025° 17' 04" E
3. Insert right of: , the indication «*Historic Wk*», in psn:  
(see Note)  
37° 08' 10" N - 025° 17' 04" E.
4. Insert the accompanying note: «ΙΣΤΟΡΙΚΑ ΝΑΥΑΓΙΑ - HISTORIC WRECKS», in psn: 37° 25' 48" N - 027° 27' 00" E.

CHART: **34** (1, 2) [182/2016], **42** (2, 4) [62/2018], (INT 3732) **421**(3) [31/2019], (INT 3734) **423** (3) [164/2018].

(Information: HNHS)

#### Notice Nr. 61/2019

#### MEDITERRANEAN SEA - ELLAS - Aegean Sea - South Of Mykonos Island - Historic Wreck - Chart Update.

1. Insert right of: , in psn: 37° 20' 06" N - 025° 17' 54" E, the indication:  
«*Historic Wk*»  
(see Note)

### III

2. Insert right of: ++ , in psn: 37° 20' 06'' N - 025° 17' 54'' E, the indication:  
«Ιστορικό Νγον», (Historic Wk).  
(βλέπε Σημείωση)

CHART: **42** (2) [60/2019], (INT3732) **421**(1) [60/2019]

(Information: HNHS)

#### Notice Nr. 62/2019

#### MEDITERRANEAN SEA - ELLAS - Milos Island - Milos Bay - Historic Wrecks - Chart Update.

1. Insert the accompanying note: «ΙΣΤΟΡΙΚΑ ΝΑΥΑΓΙΑ - HISTORIC WRECKS», in psn: 36° 41' 30'' N - 024° 24' 20'' E.
2. Insert the indication: «Ιστορικό», (Historic) right of: Νγον **21**<sub>5</sub>, in psn:  
(βλέπε Σημείωση)  
36° 44' 24,8'' N - 024° 23' 15,0'' E.
3. Insert the indication: «Ιστορικό», (Historic) left of: **20** Νγον, in psn:  
(βλέπε Σημείωση)  
36° 42' 41'' N - 024° 27' 31'' E.
4. Insert the indication: «Ιστορικό», (Historic) left of: **30** Νγον, in psn:  
(βλέπε Σημείωση)  
36° 43' 06,2'' N - 024° 26' 38,4'' E.
5. Insert the indication: «Ιστορικό», (Historic) left of: **35** Νγον, in psn:  
(βλέπε Σημείωση)  
36° 43' 29,7'' N - 024° 26' 33,6'' A.

CHART: **162** «BAYS OF MILOS ISLAND.» (Plan «MILOS BAY») (1, 2, 3, 4, 5),  
«BAYS OF MILOS» (Plan «ADAMAS PORT») (5) [73/2013].

(Information: HNHS)

#### Notice Nr. 63/2019

#### MEDITERRANEAN SEA - ELLAS - North Evvoikos Gulf - Oreoi Channel - Historic Wrecks - Chart Update.

1. Insert the accompanying note: «ΙΣΤΟΡΙΚΑ ΝΑΥΑΓΙΑ - HISTORIC WRECKS» in positions centered:
  - a. 38° 54' 20'' N - 022° 45' 30'' E.
  - b. 38° 57' 24'' N - 022° 35' 30'' E.

### III

2. Insert left of: Νγον **5<sub>1</sub>**, the indication: «Ιστορικό», (Historic), in psn:  
(βλέπε Σημείωση)

38° 49' 06" N - 022° 48' 48" E.

3. Insert right of: **++** ΘΠ, the indication: «Ιστορικό Νγον», (Historic Wk), in psn:  
(βλέπε Σημείωση)

38° 58' 48" N - 023° 01' 00" E.

4. Insert right of: **++** ΘΠ, the indication: «Ιστορικό Νγον», (Historic Wk), in psn:  
(βλέπε Σημείωση)

38° 58' 20" N - 023° 00' 54" E.

5. Insert the accompanying note: «ΙΣΤΟΡΙΚΑ ΝΑΥΑΓΙΑ - HISTORIC WRECKS» at the lower part of chart title 313/2 after the note: «ΥΔΑΤΟΚΑΛΛΙΕΡΓΙΕΣ - MARINE FARMS».

CHART: **313** (1β, 2) [180/2018], **313/2** (3, 4, 5) [24/2013], **3131** (1α, 2) [144/2016]

(Information: HNHS)

#### Notice Nr. 64/2019

#### MEDITERRANEAN SEA - ELLAS - North Evvoikos Gulf - Oreoi Channel - Historic Wrecks - Chart Update.

1. Insert right of: **++** ΘΠ, the indication: «Ιστορικό Νγον», (Historic Wk), in psn:  
(βλέπε Σημείωση)

38° 58' 20" N - 023° 00' 54" E.

2. Replace: **++** ΘΠ, with: **++** ΘΠ «Ιστορικό Νγον» (Historic Wk), in psn:  
(βλέπε Σημείωση)

38° 58' 48" N - 023° 01' 00" E.

3. Replace: **++** , with: **++** ΘΠ «Ιστορικό Νγον» (Historic Wk), in psn:  
(βλέπε Σημείωση)

38° 58' 20" N - 023° 00' 54" E.

4. Replace: **++** , with: **++** ΘΠ «Ιστορικό Νγον» (Historic Wk), in psn:  
(βλέπε Σημείωση)

38° 58' 48" N - 023° 01' 00" E.

CHART: **313** (1, 2) [63/2019], **3131** (3, 4) [63/2019]

(Information: HNHS)

#### Notice Nr. 65/2019

#### MEDITERRANEAN SEA - ELLAS - Thermaikos Gulf - Aigaio Sea - Northwest of Skiathos Island - Historic Wrecks - Chart Update.

1. Insert the accompanying note: «ΙΣΤΟΡΙΚΑ ΝΑΥΑΓΙΑ - HISTORIC WRECKS», in psn: 38° 59' 30" N - 022° 49' 00" E.

### III

2. Insert right of: ++, the indication «*Historic Wk*», in psn:  
(see Note)

39° 17' 44,3" N - 023° 24' 33,3" E.

3. Insert left of: ++ PA, the indication «*Historic Wk*», in psn:  
(see Note)

39° 53' 45" N - 023° 01' 30" E.

CHART: 312 (INT 3720) [60/2018]

(Information: HNHS)

#### Notice Nr. 66/2019

#### MEDITERRANEAN SEA - ELLAS - Thermaikos Gulf - Historic Wreck.

Insert left of: ++ PA, the indication: «*Historic Wk*», in psn:  
(see Note)

40° 05' 45" N - 022° 38' 30" E.

CHART: 31 (INT 3704) [124/2018]

(Information: HNHS)

#### Notice Nr. 67/2019

#### MEDITERRANEAN SEA - ELLAS - Dodekanisa - Tilos Island - Livadia Bay - Historic Wrecks - Chart Update.

1. Delete the note: «Πλοηγός Τομ. Δ' ΣΗΜΕΙΩΣΙΣ»  
centered: 36° 24' 24" N - 027° 23' 06" E.

2. Insert the accompanying note: «ΙΣΤΟΡΙΚΑ ΝΑΥΑΓΙΑ - HISTORIC WRECKS» in  
positions centered:

a. 36° 24' 24" N - 027° 23' 06" E.

b. 36° 22' 42" N - 026° 59' 00" E.

3. Insert left of: ++ ΘΠ, the indication: «*Ιστορικό Νγον*», (Historic Wk), in psn:  
(βλέπε Σημείωση)

36° 26' 35" N - 027° 23' 49" E.

4. Insert right of: ++, «*Ιστορικό Νγον*», (Historic Wk), in psn:  
(βλέπε Σημείωση)

36° 24' 53,0" N - 027° 24' 04,5" E.

### III

5. Insert: ⊕ ΘΠ «Ιστορικό Νγόν» (Historic Wk), in psn:  
(βλέπε Σημείωση)  
36° 26' 35" N - 027° 23' 49" E.

CHART: **360/3** «LIVADIA BAY» (Plan «SMALL PORT AG. STEFANOS») (4), **360/3**  
«LIVADIA BAY» (1, 2α, 3, 4) [209/2018], **4513** (2β, 4, 5) [36/2019].

(Information: HNHS)

#### Notice Nr. 68/2019

#### MEDITERRANEAN SEA - ELLAS - Dodekanisa - Leros Island - Kalimnos Island - Historic Wrecks - Chart Update.

1. Insert the accompanying note: «ΙΣΤΟΡΙΚΑ ΝΑΥΑΓΙΑ - HISTORIC WRECKS», in  
position centered: 37° 03' 54" N - 027° 17' 00" E.

2. Insert: ⊕ ΘΠ «Ιστορικό Νγόν», (Historic Wk), in psn:  
(βλέπε Σημείωση)  
37° 05' 30" N - 026° 58' 10" E.

3. Insert: ⊕ ΘΠ «Ιστορικό Νγόν», (Historic Wk), in psn:  
(βλέπε Σημείωση)  
37° 12' 15" N - 026° 49' 32" E.

4. Insert: ⊕ ΘΠ «Ιστορικό Νγόν», (Historic Wk), in psn:  
(βλέπε Σημείωση)  
37° 00' 00" N - 027° 07' 00" E.

5. Insert: ⊕ ΘΠ «Ιστορικό Νγόν», (Historic Wk), in psn:  
(βλέπε Σημείωση)  
37° 11' 20,8" N - 026° 51' 03,2" E.

6. Insert: ⊕ ΘΠ «Ιστορικό Νγόν», (Historic Wk), in psn:  
(βλέπε Σημείωση)  
37° 10' 50" N - 026° 53' 30" E.

7. Insert: ⊕ ΘΠ «Ιστορικό Νγόν», (Historic Wk), in psn:  
(βλέπε Σημείωση)  
37° 11' 44,0" N - 026° 47' 42,6" E.

CHART: **4511** [38/2019]

(Information: HNHS)



## IV

### GUIDELINES FOR CORRECTIONS TO THE LIST OF LIGHTS (EDN. 2017)

1. The amendments (changes, additions, deletions) to the List of Lights publication are included in volume No IV of the monthly editions of Notices to Mariners and are given in columns, as follows:

**b. First Column:** The number of the Hellenic List of Lights (light numbers) which is affected by the amendments is shown. If the number shown does not exist in the List of lights, then it is a new one and its characteristics must be recorded in the corresponding column of the List of Lights, between the ΑΕΦ.

**c. Other Columns:**

- (1) The columns that are not affected are marked with two dashes (--). Data in the columns that are affected should be written down, deleting all old data at the same time.
- (2) Instructions for special cases (deleting columns or all columns of a cancelled light) are given in *italics*.
2. It is recommended to record small amendments by hand addition of a new "ΑΕΦ" or larger amendments should be cut out and pasted on the List of Lights.
3. Reference for the record of the monthly corrections is written in the following table.

Notice Nr. **69/2019**

1	2	3	4	5	6	7	8	
2350	--	--	--	27	-	--	--	
<i>E 4052</i>					.			
2360	--	--	--	7	-		--	
<i>E 4054</i>						Height 5,2m.		
<b>6415,2</b>								
<i>E ....</i>	NEA SKIONI	Groyne Head	39 56,9 23 31,6	Fl R 3s 0,3+ <u>2,7</u> =3δ/s	7	3	Metal Framework with gallery metal column and red band. Fig.21.	--
6840	--	--	--	-	-		--	
<i>E 4554</i>						Height 23,3m.	--	

## V

### Amendments To Sailing Directions.

Notice Nr. 70/2019

PILOT A' (EDITION 2015) - Ionio Sea – Kefallinia Island - Poros Port - Restrictions.

188

**L 55 After lies Add:** «**Restrictions: Anchorage** is prohibited in Poros port and in sea area 0,25 miles NNW from the head of leeward breakwater. For more details see chart 036.»

(Information: Kefallinia Port Authorities)

## VI

**Notice Nr. 71/19**

**Mediterranean Sea - Hellas - New Edition, Chart Permanently With drawn  
Catalogue of Nautical Charts and Nautical Publications Update - (15<sup>th</sup> Edition 2014)**

NONE

(Πληροφορία: ΥΥ)

## VII

### Navigational Warnings for Mediterranean - Black Sea (area III) in force on 19 March 2019 Relative Navwarn 13/2018

#### SECTION A

*NAVAREA III Warnings originated from March 12nd 2019 to March 19th 2019:*

#### 0297/19 EASTERN MEDITERRANEAN SEA - CYPRUS

1.- Environmental survey in progress by S/V "NAUTICAL GEO" from 121000 UTC MAR19 until 202359 UTC APR19, in area bounded by:

34-06.00N 032-42.00E

33-50.00N 033-15.00E

33-04.00N 032-22.00E

33-25.00N 031-05.00E.

2.- All vessels are requested to keep a clear distance 5NM from S/V "NAUTICAL GEO".

3.- Cancel NAVAREA III 0128/19.

4.- Cancel this message on 202359 UTC APR19.

#### 0298/19 WESTERN MEDITERRANEAN SEA AND STRAIT OF

1.- Oceanographic research by vessels "CALYPSO 2019" from 16 MAR19 to 07 APR19, in the maritime in area bounded by:

Parallels 35-21.0N 36-49.8N

Meridians 000-00.0W 005-00.0W

2.- Cancel this message on 072359 UTC APR19.

#### 0299/19 WESTERN MEDITERRANEAN SEA AND GIBRALTAR

1.- Oceanographic research by vessel B/O "SOCIB" from 16 MAR19 to 07 APR19, in the maritime area bounded by:

Parallels 35-21.0N 36-49.8N

Meridians 000-00.0W 005-00.0W

2.- Cancel NAVAREA III 0298/19.

3.- Cancel this message on 072359 UTC APR19.

#### 0300/19 KRITIKO SEA

1.- Scientific research by R/V "POURQUOI PAS" from 121300 UTC to 150030 UTC MAR19 in positions:

35-02.56N 026-40.70E

35-03.00N 026-30.00E

35-07.72N 026-37.80E

35-12.90N 026-34.73E

35-20.89N 026-22.82E

35-21.25N 026-26.68E

35-21.52N 026-29.46E

35-21.88N 026-33.27E

35-22.28N 026-37.55E

35-22.65N 026-41.40E

## VII

35-22.99N 026-44.94E  
36-03.13N 028-12.62E  
35-52.84N 027-38.01E  
35-51.40N 027-31.16E  
35-50.27N 027-25.72E  
35-49.17N 027-20.48E  
35-47.99N 027-14.88E  
35-49.54N 027-04.73E  
35-37.39N 026-42.33E  
35-38.51N 026-16.54E

2.- Wide berth requested.

3.- Cancel this message on 150100 UTC MAR19.

4.- Cancel NAVAREA III 0294/19 and this paragraph.

### 0301/19 EASTERN MEDITERRANEAN SEA - CYPRUS

1. Firing exercises will take place on:

13 March 2019 between 0900 - 1100 UTC, 19 March 2019 between 0930 - 1130 UTC  
and 22 March 2019 between 0900 - 1100 UTC.

In area bound by the following coordinates:

34-15.00N 034-34.00E

34-10.00N 034-41.30E

33-53.00N 034-26.00E

34-00.00N 034-14.00E

2.- The area is very dangerous to navigation.

3.- Cancel this message on 221101 UTC March 2019.

### 0302/19 EASTERN MEDITERRANEAN SEA - CYPRUS

1.- Naval military activities will take place from 130430 UTC to 201630 UTC MAR  
2019.

2.- The activity areas are bounded by the followings coordinates:

AREA A:

1. 34 43.917N 030 34.90E

2. 34 32.584N 031 53.750E

3. 33 59.834N 032 18.967E

4. 33 30.80N 031 35.084E

5. 33 31.084N 030 38.917E

AREA B:

1. 34 12.00N 031 58.00E

2. 34 12.00N 033 32.00E

3. 34 05.00N 033 32.00E

4. 33 38.00N 033 20.35E

5. 32 59.484N 032 11.334E

6. 33 40.00N 031 12.50E

3.- Caution advice.

4.- Cancel this message on 201800 UTC MAR 2019

## VII

0303/19 KRITIKO SEA

1.- Scientific research by R/V "POURQUOI PAS" from 130100 UTC to 152100 UTC  
MAR19 in positions:

35-20.88N 026-22.82E

35-21.25N 026-26.68E

35-21.52N 026-29.46E

35-21.88N 026-33.27E

35-22.99N 026-44.94E

35-47.99N 027-14.88E

35-49.17N 027-20.48E

35-50.26N 027-25.72E

35-51.40N 027-31.16E

35-52.84N 027-38.01E

34-40.88N 026-53.81E

34-35.24N 026-57.22E

34-29.01N 027-01.49E

34-23.08N 027-04.31E

34-17.91N 027-07.77E

34-12.64N 027-10.51E

34-04.31N 027-15.46E

33-57.89N 027-19.27E

34-45.12N 026-51.25E

34-50.36N 026-47.94E

34-56-29N 026-44.33E

35-02.56N 026-40.69E

35-07.72N 026-34.80E

35-12.90N 026-34.73E

35-21.88N 026-33.27E

35-37.39N 026-42.33E.

2.- Wide berth requested.

3.- Cancel NAVAREA III 0300/19.

4.- Cancel this message on 152200 UTC MAR19.

0304/19 EASTERN MEDITERRANEAN SEA

1.- Underwater cable operations by C/S "REBECCA", in vicinity of line joining following  
positions:

From 11 MAR to 15 MAR19.

35-27.55N 016-34.55E

35-18.86N 018-04.55E.

From 17 MAR to 26 MAR19.

35-27.55N 016-34.55E

35-18.86N 018-04.55E.

Wide berth requested.

2.- Cancel NAVAREA III 0266/19.

3.- Cancel this message on 262359 UTC MAR19.

## VII

### 0305/19 MEDITERRANEAN AND BLACK SEAS

#### POTENTIAL PROBLEMS FOR USERS OF GPS RECEIVERS.

1. USERS OF GPS RECEIVERS ARE ADVISED OF POTENTIAL PROBLEMS DUE TO GPS WEEK COUNTER ROLL OVER ON 06 APR 19.
2. THE GPS SYSTEM TRANSMITS TIME TO GPS RECEIVERS USING A FORMAT OF TIME AND WEEKS AFTER THE START DATE OF 06 JAN 80. THE DATA FIELD IN THE NAVIGATIONAL MESSAGE SENT BY GPS SATELLITES CONTAINING THE NUMBER OF WEEKS AFTER THE START DATE IS LIMITED TO A MAXIMUM OF 1023 WEEKS. WHEN THE GPS SYSTEM REACHES WEEK 1024, THE SYSTEM WILL REVERT BACK TO WEEK ZERO.
3. SOME GPS RECEIVERS ARE KNOWN TO BE UNABLE TO MAKE THE TRANSITION FROM WEEK 1023 TO 1024. IF THE GPS RECEIVER IS OUTDATED OR LACKS PROPER UPDATES, THE RECEIVER WILL REVERT TO READING THE WEEK ZERO AS AUGUST 1999.  
DURING THIS TIME THE INTERNAL CLOCKS OF THESE GPS RECEIVERS WILL EXPERIENCE A LACK OF ABSOLUTE REFERENCE AND MAY GIVE THE WRONG TIME AND POSITION OR MAY LOCK UP PERMANENTLY.
4. SOME OF THESE GPS RECEIVERS ARE REPAIRABLE WITH UPGRADES AND OTHERS WILL BECOME UNUSABLE. USERS ARE ADVISED TO CHECK WITH THEIR GPS MANUFACTURER REGARDING THE STATUS OF THEIR RECEIVER.
5. FOR FURTHER INFORMATION SEE:
  - A. [WWW.GPS.GOV/CGSIC/MEETINGS/2017/POWERS.PDF](http://WWW.GPS.GOV/CGSIC/MEETINGS/2017/POWERS.PDF).
  - B. [WWW.GPS.GOV/GOVERNANCE/ADVISORY/MEETINGS](http://WWW.GPS.GOV/GOVERNANCE/ADVISORY/MEETINGS) SELECT NOVEMBER 2017 AND THEN TIMING CRITICALITY NOTE ON GPS WEEKROLL - OVER
  - C. [WWW.GPS.GOV/TECHNICAL/ICWG/IS-GPS-200J.PDF](http://WWW.GPS.GOV/TECHNICAL/ICWG/IS-GPS-200J.PDF).
6. FAILURE TO VERIFY YOUR GPS RECEIVER COULD LEAD TO SERIOUS NAVIGATIONAL PROBLEMS PLACING LIVES AND PROPERTY AT RISK.

### 0306/19 WESTERN MEDITERRANEAN SEA - ALGERIA

- 1.- Seismic survey in progress by M/V RAMFORM TITAN from 150000 UTC MARCH to 082359 UTC MAY19, within area bound by:  
37-45N 006-48E  
37-35N 007-50E  
37-04N 007-40E  
37-14N 006-42E  
Towing 12 seismic cables with the length of the 5 NM.
2. All vessels are requested to keep a clear distance of 3 NM ahead, 3 NM on either each side and 7 NM astern.
- 3.- Working channel VHF 67.
- 4.- Cancel this message on 090100 UTC MAY19.

### 0307/19 BLACK SEA

- 1.- Missile firing exercises 15, 16, 18 and 19 MAR19, from 0300 UTC to 1800 UTC. Navigation temporarily dangerous in area bounded by:  
44-27.0N 033-39.0E  
43-57.2N 033-48.0E  
43-40.2N 033-30.0E  
42-43.5N 031-23.2E

## VII

43-30.0N 030-45.0E

44-42.0N 032-44.0E

44-35.0N 033-23.0E.

And coast line.

2.- Cancel this message on 191900 UTC MAR19.

0308/19 EASTERN MEDITERRANEAN SEA - CYPRUS

1.- Firing exercises 18 until 21 MAR19 from 0500 UTC to 2100 UTC, dangerous area bounded by:

34-57.6N 033-50.0E

34-56.9N 033-52.7E

34-56.4N 033-53.0E

34-53.8N 033-54.3E

34-53.3N 033-52.6E

34-53.5N 033-50.3E

34-54.7N 033-48.1E

34-56.5N 033-49.0E

34-56.8N 033-49.0E.

2.- Cancel this message on 212101 UTC MAR19.

0309/19 EASTERN MEDITERRANEAN SEA - CYPRUS

1.-Firing exercises 18 until 22 MAR19 from 0500 UTC to 1300 UTC, dangerous area bounded by:

34-34.1N 032-57.6E(SHORE)

34-32.6N 032-58.0E

34-32.6N 032-56.2E

34-34.2N 032-56.5E.(SHORE)

2.- Cancel this message on 221301 UTC MAR19.

0310/19 WESTERN MEDITERRANEAN SEA - ALGERIA

1.- Fourteen (14) container adrift, in vicinity of 37-04N 006-43E, on 140540 UTC MAR19.

2.- Cancel this message on 182359 UTC MAR19.

0311/19 EASTERN MEDITERRANEAN SEA - CYPRUS

1.- Parachuting jumping exercises, 14 MAR19, from 1400 UTC to 2359 UTC, within a radius of 3NM centred on 34-30.00N 033-03.00E.

For safety reasons all ships are strongly advised to avoid entering the afore mentioned area.

2.- Cancel this message on 140100 UTC MAR19.

0312/19 KRITIKO SEA

1.- Scientific research by R/V "POURQUOI PAS" from 141240 UTC TO 161050 UTC MAR19 in positions:

33-57.90N 027-19.30E

34-04.30N 027-15.50E

34-12.60N 027-10.50E

34-23.13N 027-04.30E

34-35.20N 026-57.20E



## VII

34-40.90N 026-53.80E

34-45.10N 026-51.20E

34-50.40N 026-47.90E

34-56.30N 026-44.30E

35-07.70N 026-37.80E

35-21.90N 026-33.30E

35-37.40N 026-42.30E

35-38.50N 026-16.53E

35-43.68N 025-51.26E

2.- Wide berth requested.

3.- Cancel NAVAREA III 0303/19.

4.- Cancel this message on 161100 UTC MAR 19.

0313/19 EASTERN MEDITERRANEAN SEA - CYPRUS

1.- Firing exercises, 18 MAR19 from 0600 UTC to 1100 UTC, in area bounded by:

34-32.67N 033-12.37E

34-32.67N 033-18.37E

34-27.65N 033-18.37E

34-27.65N 033-12.37E.

The area is very dangerous to navigation.

2.- Cancel this message on 181501 UTC MAR19.

0314/19 EASTERN MEDITERRANEAN SEA - CYPRUS

1.- Firing exercises 19 MAR19 from 0800 UTC to 1100 UTC, in area bounded by:

34-43.47N 033-17.59E(SHORE)

34-42.92N 033-17.58E

34-42.83N 033-17.17E

34-43.38N 033-17.17E.(SHORE)

The area is very dangerous for navigation.

2.- Cancel this message on 191100 UTC MAR19.

0315/19 EASTERN MEDITERRANEAN SEA - CYPRUS

1.- Multinational SAR exercise will take place on 19 MAR 19 between 1200-1600 UTC in area bounded by the following coordinates:

34-36.00N 033-16.00E

34-36.00N 033-22.00E

34-31.00N 033-22.00E

34-31.00N 033-16.00E

2.- All vessels are strongly advised not enter to aforementioned area.

3.- VHF/FM channels Ch 69 (156.475 Mhz) and Ch 06 (156.3 Mhz), will be used for exercise practice training purposes. Mariners are advised to avoid the use of the aforementioned channels.

4.- Cancel this message on 191601 UTC MAR 19.

## VII

### 0316/19 BLACK SEA

1. Naval training from 191200 to 201000 UTC MAR 19. Navigation temporarily dangerous in area:

44-51.7N 033-17.5E

44-57.7N 033-17.5E

44-57.7N 033-25.9E

44-51.7N 033-25.9E

2. Cancel this message on 201100 UTC MAR 19.

### 0317/19 EASTERN MEDITERRANEAN SEA - CYPRUS

1.- Naval firing practise will take place on 20 MAR 19 between 1500-1700 UTC in area bounded by the followings coordinates:

34-37.00N 033-13.00E

34-37.00N 033-17.00E

34-34.00N 033-17.00E

34-34.00N 033-13.00E

2.- The area is very dangerous for navigation.

3.- Cancel this message on 201701 UTC MAR 19.

### 0318/19 MEDITERRANEAN SEA

1.- 40 feet Container, adrift, colour blue, partially submerged in position 37-33.7N 019-08.2E, reported at 171445 UTC MAR19.

2.- Cancel this message on 190800 UTC MAR19.

### 0319/19 STRAIT OF CANAKKALE

1.- Scientific research by R/V "DARINSU", from 19 MAR19 to 01 APR19, in area bounded by:

40.25.78N 02704.65E

40.31.42N 02656.87E

40.32.77N 02656.47E

40.33.25N 02658.20E

40.32.00N 02658.73E

40.26.57N 02706.42E.

Wide berth requested.

2.- Cancel this message on 012359 UTC APR19.

### 0320/19 STRAIT OF KERCH

Aground vessel "MARYLAND" removal by tugs in progress in 45-21.2N 036-39.3E.

### 0321/19 STRAIT OF GIBRALTAR - TANGER

The light of pointe "ALACAZAR" in position 35-50.86N 005-33.68W, unlit.

## VII

### 0322/19 STRAIT OF CANAKKALE

1.- Underwater operations from 182101 UTC MAR19 to 202059 UTC MAR19, in area bounded by:

40-12.23N 026-23.06E

40-12.23N 026-23.47E

40-11.85N 026-23.47E

40-11.85N 026-23.06E.

Wide berth requested.

3.- Cancel this message on 202200 UTC MAR19.

### 0323/19 MEDITERRANEAN AND BLACK SEAS

NAVAREA III Warnings in force on 19 MAR19 at 0600 UTC.

2016: 0168, 0210, 0225.

2018: 0420, 0511, 0787, 0887, 0916, 0946, 0958, 1020, 1021, 1037, 1114, 1115, 1116, 1117, 1118, 1119, 1120, 1122, 1123, 1139.

2019: 0011, 0012, 0013, 0016, 0020, 0029, 0044, 0057, 0112, 0132, 0137, 0194, 0209, 0221, 0227, 0229, 0230, 0234, 0235, 0237, 0242, 0243, 0248, 0251, 0257, 0264, 0265, 0269, 0270, 0278, 0289, 0293, 0295, 0296, 0297, 0299, 0301, 0302, 0304, 0305, 0306, 0307, 0308, 0309, 0314, 0315, 0316, 0317, 0318, 0319, 0320, 0321, 0322, 0323.

1.- Only those less than 42 days old are daily broadcasted on SafetyNET at 1200 UTC and 2400 UTC.

2.- All NAVAREA III warnings in force are available on the web-site [www.armada.mde.es/ihm/](http://www.armada.mde.es/ihm/).

3.- New NAVAREA III warnings are also printed in the weekly edition of Spanish Notices to Mariners (section 5).

4.- Cancel this message on 252359 UTC MAR19.

## VII

### SECTION B

Summary of drilling rigs updated to NAVAREA III 0323/19 warning.

Mediterranean Sea S/SE.

Maridive 520	31-24,0N	030-12,3E
Unknown	31-24,1N	030-02,0E
Unknown	31-24,5N	030-04,2E
Sneferu	31-26,2N	032-58,0E
P. Fouad	31-30,9N	032-31,6E
Scarabeo 6	31-36,0N	030-00,1E
Atwood Aurora	31-36,3N	030-04,7E
Ensco DS-6	31-36,6N	029-50,3E
Karous	31-37,8N	032-14,1E
Key Manhattan	31-39,5N	032-40,7E
Mari-B	31-44,9N	034-18,3E
Maersk Gardein	31-46,0N	030-34,5E
JP Bussel	31-46,1N	031-20,6E
Temsah SE-1	31-48,4N	031-18,4E
Senefru	31-48,9N	030-56,1E
Rosetta 1	31-50,8N	030-31,2E
Ocean Lexington	31-53,2N	031-53,4E
El Qaher-1	31-54,3N	031-54,0E
Key Singapore	31-55,2N	031-51,2E
Adryatic 4	31-55,5N	032-31,3E
Unknown	31-56,7N	031-09,2E
Maersk Discoverer	32-03,3N	032-18,7E
Discoverer Americas	32-15,5N	028-38,7E
Atwood Beacom	32-53,8N	035-01,1E
Saipem 10000	32-56,7N	032-17,4E
ENSCO DS-7	32-56,8N	033-39,2E
Pride North America	33-00,3N	033-43,3E
Saipem 12000	33-30,9N	031-53,9E
Estruc. Didon	33-47,9N	011-53,5E
Pride Sea Explorer	34-17,6N	011-48,4E
Sea Explorer	34-22,5N	011-32,0E
7 November	34-23,0N	012-15,0E
Isis	34-34,1N	012-31,6E
Scarabeo 4	34-39,0N	033-06,0E
GSF Rig 135	35-47,9N	014-28,7E
Jacket	35-55,6N	011-33,2E
Petrosaudi Discover	36-00,7N	011-59,9E

## VII

### Adriatic Sea-Ionian Sea.

Unknown	40-50,0N	018-17,0E
Bonaccia	43-36,0N	014-21,2E
Steward	44-12,8N	012-46,6E
Morena I	44-13,6N	012-29,0E
Annabella	44-13,7N	013-04,4E
Ika-A	44-21,5N	013-29,3E
Ida-B	44-26,8N	013-29,1E
Armida 1	44-28,5N	012-27,2E
Unknown	44-30,0N	013-00,0E
Irina	44-31,7N	013-22,8E
Ana	44-41,0N	013-16,1E
Ivana B	44-41,2N	013-13,1E
Vesna	44-41,2N	013-19,1E
Ivana E	44-44,7N	013-14,8E
Izabela South	44-57,5N	013-09,1E
Ocean King	44-58,5N	013-08,0E
Izabela North	44-58,8N	013-07,8E

## VII

### Azov Sea-Black Sea

Globetrotter 2	43-04,1N	029-28,6E
Deepwater Champion	43-52,1N	030-45,6E
Unknown	44-03,4N	030-09,3E
Unknown	44-31,6N	029-32,9E
Unknown	44-32,7N	029-26,8E
Unknown	45-15,5N	031-49,2E
Tavrida	45-21,4N	030-54,2E
B-312	45-34,2N	032-47,3E
Ukraine (B-319)	45-35,4N	032-42,8E
Number 11	45-40,5N	031-41,1E
Sivash	45-42,4N	031-52,6E
Number 10	45-42,7N	031-51,5E
Geolog-1	46-31,8N	037-01,0E

**ISSN:2653-9209**