



HELLENIC NOTICES TO MARINERS

Monthly edition 1

31 January 2018

Notices from 15 up to 33

CONTENTS

	<i>Page</i>
I Index of Hellenic Notices to Mariners	3
II Publication List	5
III Updates to Nautical Charts	6
IV Updates to List of Lights	13
V Amendments to Sailing Directions	14
VI Updates to Catalogue of Nautical Charts and Publications	15
VII Navwarn NAVAREA III	16

Post: HYDROGRAPHIC SERVICE
SAFETY OF NAVIGATION DIVISION
TGN 1040, ATHENS

Phone: (+30) 210 6551772
(+30) 210 6551806

Fax: (+30) 210 6557139
(+30) 210 6517811

E-mail: nasf_hnhs@navy.mil.gr

The Hellenic Notices to Mariners are available on the following web site of
Hydrographic Service: www.hnhs.gr

Captain D. Evangelidis HN
Director

The information provided with the notices to mariners is related to nautical charts and nautical publications issued by the H.N.H.S and must be depicted in its nautical charts and other navigational publications.

The geographic positions referred to in this publication are related to the largest-scale chart, unless stated otherwise.

The limits of sectors and visibility arcs as well, as the alignment of direction lights and leading lights, are given as seen by an observer from seaward.

All bearings are referenced to true North and are measured clockwise from 000° to 359°.

Responsibility for publication of Annual Notices to Mariners and Monthly Volumes is undertaken by the Safety of Navigation Division of the HNHS.

Mariners are kindly requested to immediately notify the Hellenic Navy Hydrographic Service (T.G.N 1040 Tel: (+30) 2106551771 Fax: (+30) 2106517811) in case they discover either new or possible navigational dangers.

Unlit or unreliable lights must be reported immediately to: Lighthouse Authorities
18510 PIRAEUS

In addition to postal methods the following communications methods are also available.

Tel: (+30) 210 4581508, Fax: (+30) 210 4581410, E-mail: yf_epix@navy.mil.gr
with notification to the Hydrographic Service. This kind of information is crucial and contributes to safety of navigation.

Notices, NAVTEX messages, Navwarns to mariners, Weather bulletins (METEO) and Bulletin messages for leisure boats, are available on www.hnhs.gr

Users can supply the Annual Notice to Mariners as well as the monthly edition (not free of charge) as it is defined in the Nautical Publications of the Hellenic Navy Hydrographic Service.

**INDEX OF HELLENIC NOTICES TO MARINERS
AFFECTING NAUTICAL CHARTS AND NAUTICAL PUBLICATIONS**

NOTICES	PAGES	CHART No-NAUTICAL PUBLICATIONS
15	5	New Edition of Chart BX03
16	6	CHART: 2
17	6	CHART: 4
18	7	CHART: 41 (INT3702)
19	7	CHART: 41 (INT3702)
20	8	CHART: 43 (INT3700)
21	8	CHART: 43 (INT3700)
22	8	CHART: 222/1
23	9	CHART: (INT3738) 431 (WGS-84)
24	9	CHART: (INT3738) 431 (WGS-84)
25	10	CHART: 213/2
26	10	CHART: 412 (INT3760)
27	11	CHART: 130
28	11	CHART: 311/2 (WGS-84)
29	13	LIST OF LIGHTS
30	15	PILOT A´
31	15	PILOT C´
32	17	PILOT D´
33	19	Catalogue of Nautical Charts And Nautical Publications

**INDEX OF HELLENIC NAUTICAL CHARTS AND
PUBLICATIONS BEING AFFECTED BY THE HELLENIC
NOTICES TO MARINERS**

CHART No – Nautical Publications	NOTICES
New Edition of Chart BX03	15
CHART : 2	16
CHART : 4	17
CHART : 41 (INT3702)	18
CHART : 41 (INT3702)	19
CHART : 43 (INT3700)	20
CHART : 43 (INT3700)	21
CHART : 130	27
CHART : 213/2	25
CHART : 222/1	22
CHART : 311/2 (WGS-84)	28
CHART : 412 (INT3760)	26
CHART : (INT3738) 431 (WGS-84)	23
CHART : (INT3738) 431 (WGS-84)	24
LIST OF LIGHTS	29
PILOT A´	30
PILOT C´	31
PILOT D´	32
Catalogue of Nautical Charts And Nautical Publications	32 33

II

Notice Nr. 15/18

MEDITERRANEAN SEA - ELLAS - Edition - Permanently withdrawn Chart (BX03).


1. The chart BX03 (WGS-84), « HELLENIC PORT AUTHORITIES AND AREA OF THEIR RESPONSIBILITY » is published and is available as new edition November 2017.
2. On publication of the above the edition August 2015 is hereby cancelled.

(Information: H.N.H.S.)

III

Notice Nr. 16/18

MEDITERRANEAN SEA - ELLAS - Elafonisos Strait – Elafonisos, Kithira Islands- Submarine Cable.

Insert ,  joining :


- a. 36° 28' 04,3'' N - 022° 59' 00,9'' E.
- b. 36° 26' 10,9'' N - 022° 58' 18,2'' E.
- c. 36° 23' 09,7'' N - 022° 59' 05,0'' E.
- d. 36° 22' 25,9'' N - 022° 58' 39,0'' E.
- e. 36° 21' 55,1'' N - 022° 57' 43,0'' E.

CHART: 2 [74/2016].

(Information: H.T.O)

Notice Nr. 17/18

MEDITERRANEAN SEA - ELLAS - Elafonisos Strait – Elafonisos, Kithira Islands- Submarine Cable.

Insert  , joining :

- a. 36° 28' 04,3'' N - 022° 59' 00,9'' E.
- b. 36° 26' 10,9'' N - 022° 58' 18,2'' E.
- c. 36° 23' 09,7'' N - 022° 59' 05,0'' E.
- d. 36° 22' 25,9'' N - 022° 58' 39,0'' E.
- e. 36° 21' 55,1'' N - 022° 57' 43,0'' E.


CHART: 4 [172/2017].

(Information: H.T.O)

III

Notice Nr. 18/18

MEDITERRANEAN SEA - ELLAS -- Southeast Coast of Lakonikos Gulf, Elafonisos Island - Submarine Cable.

Insert  joining :


- a. 36° 31' 20,2'' N - 022° 58' 35,5'' E.
- b. 36° 30' 39,2'' N - 022° 58' 24,2'' E.

CHART: 41(INT 3702) [155/2017]

(Information: H.T.O)

Notice Nr. 19/18

MEDITERRANEAN SEA - ELLAS - Elafonisos Strait – Elafonisos, Kithira Islands-Submarine Cable.

Insert  joining :

- a. 36° 28' 04,3'' N - 022° 59' 00,9'' E.
- b. 36° 27' 45,2'' N - 022° 58' 52,2'' E.
- c. 36° 26' 32,7'' N - 022° 58' 21,8'' E.
- d. 36° 26' 10,9'' N - 022° 58' 18,2'' E.
- e. 36° 23' 42,7'' N - 022° 59' 04,6'' E.
- f. 36° 23' 09,7'' B - 022° 59' 05,0'' E.
- g. 36° 22' 25,9'' N - 022° 58' 39,0'' E.
- i. 36° 22' 03,4'' N - 022° 58' 05,1'' E.
- ia. 36° 21' 55,1'' N - 022° 57' 43,0'' E.

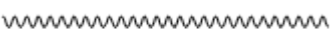
CHART: 41(INT 3702) [18/2018]

(Information: H.T.O)

III

Notice Nr. 20/18

MEDITERRANEAN SEA - ELLAS -- Southeast Coast of Lakonikos Gulf, Elafonisos Island - Submarine Cable.

Insert  joining :

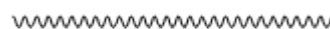
- a. 36° 31' 20,2'' N - 022° 58' 35,5'' E.
- b. 36° 30' 39,2'' N - 022° 58' 24,2'' E.

CHART: **43** (INT 3700) [80/2015]

(Information: H.T.O)

Notice Nr. 21/18

MEDITERRANEAN SEA - ELLAS - Elafonisos Strait – Elafonisos, Kithira Islands-Submarine Cable.

Insert  joining :

- a. 36° 28' 04,3'' N - 022° 59' 00,9'' E.
- b. 36° 27' 45,2'' N - 022° 58' 52,2'' E.
- c. 36° 26' 32,7'' B - 022° 58' 21,8'' E.
- d. 36° 26' 10,9'' N - 022° 58' 18,2'' E.
- e. 36° 23' 42,7'' N - 022° 59' 04,6'' E.
- f. 36° 23' 09,7'' N - 022° 59' 05,0'' E.
- g. 36° 22' 25,9'' N - 022° 58' 39,0'' E.
- i. 36° 22' 03,4'' N - 022° 58' 05,1'' E.
- ia. 36° 21' 55,1'' N - 022° 57' 43,0'' E.

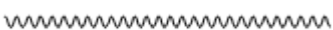
CHART: **43** (INT 3700) [20/2018].

(Information: H.T.O)

III

Notice Nr. 22/18

MEDITERRANEAN SEA- ELLAS - Southeast Coast of Lakonikos Gulf, Elafonisos Island - Submarine Cable.

Insert  joining :

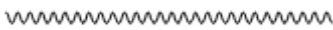
- a. 36° 31' 18,4'' N - 022° 58' 33,1'' E.
- b. 36° 31' 14,1'' N - 022° 58' 31,8'' E.
- c. 36° 31' 01,4'' N - 022° 58' 28,6'' E.
- d. 36° 30' 48,8'' N - 022° 58' 26,4'' E.
- e. 36° 30' 42,9'' N - 022° 58' 25,2'' E.
- g. 36° 30' 40,5'' N - 022° 58' 24,9'' E.

CHART: **222/1** «BAYS AND PORTS OF LAKONIKOS GULF» plan ΣT «BAY VATIKA (BOIN)», **222/1** «BAYS AND PORTS OF LAKONIKOS GULF» plan $\Sigma T 1$ «ELAFONISOS PORT » [79/2015].

(Information: H.T.O)

Notice Nr. 23/18

MEDITERRANEAN SEA - ELLAS -- Southeast Coast of Lakonikos Gulf, Elafonisos Island - Submarine Cable.

Insert  joining :

- a. 36° 31' 16,5'' N - 022° 58' 33,2'' E. (WGS-84)
- b. 36° 30' 57,7'' N - 022° 58' 26,3'' E. (WGS-84)
- c. 36° 30' 35,5'' N - 022° 58' 21,9'' E. (WGS-84)

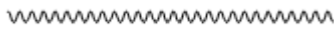
CHART: (INT 3738) **431** (WGS-84) [Νέος Χάρτης].(new chart)

(Information: H.T.O)

III

Notice Nr. 24/18

MEDITERRANEAN SEA - ELLAS - Elafonisos Strait – Elafonisos, Kithira Islands-Submarine Cable.

Insert  joining :

- α. 36° 28' 00,6'' B - 022° 58' 58,6'' A. (WGS-84)
- β. 36° 27' 41,5'' B - 022° 58' 49,9'' A. (WGS-84)
- γ. 36° 26' 29,0'' B - 022° 58' 19,6'' A. (WGS-84)
- δ. 36° 26' 07,2'' B - 022° 58' 16,0'' A. (WGS-84)
- ε. 36° 25' 42,5'' B - 022° 58' 20,9'' A. (WGS-84)
- στ. 36° 23' 25,6'' B - 022° 59' 04,9'' A. (WGS-84)

- ζ. 36° 23' 06,0'' B - 022° 59' 02,7'' A. (WGS-84)
- η. 36° 22' 41,8'' B - 022° 58' 53,5'' A. (WGS-84)
- θ. 36° 22' 22,2'' B - 022° 58' 36,7'' A. (WGS-84)
- ι. 36° 21' 59,7'' B - 022° 58' 02,9'' A. (WGS-84)
- ια. 36° 21' 51,4'' B - 022° 57' 40,7'' A. (WGS-84)

CHART: (INT 3738) **431**(WGS-84) [23/2018].

(Πληροφορία: Η.Τ.Ο)

Notice Nr. 25/18

MEDITERRANEAN SEA - ELLAS – Ionio Sea – Lefkada Island – Vasiliki Port - Light Buoy.

Relative Navwarn 581, 600/ 2017


Delete  *AvΠρ453M*, : 38° 37' 34,6'' N - 020° 36' 15,8'' E.

CHART: **213/2** « LEFKADA CANAL » (plan «VASILIKI BAY») [56/2017].

(Information: Lefkada Port Authorities)

III

Notice Nr. 26/18

MEDITERRANEAN SEA - ELLAS – Saronikos Gulf – Wreck .

Insert: \oplus $\Theta\Gamma$:

- a. 37° 52' 30'' N - 023° 23' 00'' E.
- b. 37° 52' 03'' N - 023° 24' 55'' E.
- c. 37° 51' 40'' N - 023° 21' 40'' E.
- d. 37° 36' 24'' N - 023° 15' 48'' E.

CHART: 412 (INT3760) [157/2017].

(Information: HNHS)

Notice Nr. 27/18

MEDITERRANEAN SEA - ELLAS – Gulf Saronikos, Hydra, Argolikos – Wrecks.

1. Insert : \oplus $\Theta\Gamma$:

- a. 37° 15' 45'' N - 023° 00' 51'' E.
- b. 37° 16' 57'' N - 023° 04' 24'' E.
- c. 37° 19' 06'' N - 023° 31' 55'' E.
- d. 37° 19' 51'' N - 023° 33' 14'' E.
- e. 37° 23' 00'' N - 023° 30' 00'' E.
- g. 37° 28' 02'' N - 023° 33' 00'' E.

2. Insert: \oplus $\Theta\Gamma$:

- a. 37° 15' 54'' N - 023° 18' 36'' E.
- b. 37° 34' 45'' N - 023° 30' 10'' E.

CHART: 130 [108/2017].

Notice Nr. 28/18**MEDITERRANEAN SEA - ELLAS – Thermaikos Gulf – Nea Moudania Port – Anchorage.**Relative Navwarn 52/ 2018

Insert -----↓----- : joining

- a. 40° 13´,3 N - 023° 15´,0 E. (WGS-84)
- b. 40° 13´,3 N - 023° 17´,0 E. (WGS-84)
- c. 40° 12´,6 N - 023° 17´,0 E. (WGS-84)
- d. 40° 12´,6 N - 023° 15´,0 E. (WGS-84)
- e. 40° 13´,3 N - 023° 15´,0 E. (WGS-84)

CHART: **311/2** (WGS-84) «APPROACHES NEA MOUDANIA PORT AND POTIDEA CHANEL.» [76/2017].

(Information; Thessaloniki Port Authorities)

IV

GUIDELINES FOR CORRECTIONS TO THE LIST OF LIGHTS (EDN. 2017)

1. The amendments (changes, additions, deletions) to the List of Lights publication are included in volume No IV of the monthly editions of Notices to Mariners and are given in columns, as follows:
 - b. First Column:** The number of the Hellenic List of Lights (light numbers) which is affected by the amendments is shown. If the number shown does not exist in the List of lights, then it is a new one and its characteristics must be recorded in the corresponding column of the List of Lights, between the ΑΕΦ.
 - c. Other Columns:**
 - (1) The columns that are not affected are marked with two dashes (--). Data in the columns that are affected should be written down, deleting all old data at the same time.
 - (2) Instructions for special cases (deleting columns or all columns of a cancelled light) are given in *italics*.
2. It is recommended to record small amendments by hand addition of a new “ΑΕΦ” or larger amendments should be cut out and pasted on the List of Lights.
3. Reference for the record of the monthly corrections is written in the following table.

Notice Nr. **29/17**

1	2	3	4	5	6	7	8
---	---	---	---	---	---	---	---

NONE

V

Amendments to Sailing Directions

Notice Nr. 30 /18

PILOT A (Edition 2015) - Ionio Sea – Lefkada Island- Vasiliki Bay– Vasiliki Port- Harbour Developments.

245

R 45 After “mud” ADD : « **CAUTION:** Harbour Developments in progress for extension of the outer (south) breakwater and construction of new floating jetty. The works are marked by temporary green and red lights. Vessels approaching the harbour should communicate with Lefkada port authorities in order to receive more informations »

(Information: Lefkada Port Authorities).

Notice Nr. 31 /18

PILOT C (Edition 2011) – Thermaikos Gulf- Nea Moudania Harbour- Anchorage.

310

L 20 - 23 Replace: «A suitable..... Port.», **with:** « Anchorage may be obtained at a distance approximately one mile south of the outer (west) breakwater. »

(Information Thessaloniki Port Authorities)

Notice Nr. 32 /18

PILOT D (Edition 2011) – Thakiko Sea – Samothraki Island – Pilot Update.

39

R 46 - 49 Delete: « In a generators.»

(Information: HNHS)

VI

Notice Nr. 33/17

**Mediterranean Sea - Hellas - New Edition, Chart Permanently Withdrawn
Catalogue of Nautical Charts and Nautical Publications Update - (15th Edition
2014)**

Correct the Catalogue of Nautical Charts and Nautical Publications Update - (15th Edition 2014) as follow:

Page 29, 63

Column «New Edition» of chart BX03 insert: «2017».

(Information: HNHS)

VII

Navigational Warnings for Mediterranean - Black Sea (area III) in force on 16 January 2018 Relative Navwarn 13/2018

SECTION A

NAVAREA III Warnings originated from January 9th 2018 to January 16th 2018:

0045/18 EASTERN MEDITERRANEAN SEA

1.- Search and rescue (SAR) exercise on 10 JAN18, from 1100 UTC to 1400 UTC, in area bounded by:

36-21.4N 029-08.9E

36-12.9N 029-59.6E

35-39.6N 029-59.6E

35-39.6N 029-08.9E.

Caution advised.

2.- Cancel this message 101500 UTC JAN18.

0046/18 SOUTH EAST AEGEAN SEA

1.- Firing exercises day 10 JAN18 from 0600 UTC to 1000 UTC, in area bounded by:

36-05.0N 028-44.0E

36-02.4N 029-20.6E

36-09.3N 029-29.8E

36-08.5N 029-34.6E

36-06.5N 029-37.8E

35-03.0N 029-38.0E

35-30.0N 028-10.0E.

Wide berth requested.

2.- Cancel this message on 101100 UTC JAN18.

0047/18 WESTERN MEDITERRANEAN SEA - TUNISIA NORT

Cancel NAVAREA III 0027/18 and this message.

0048/18 EASTERN MEDITERRANEAN SEA

1.- Military training from 120500 UTC JAN18 to 120800 UTC JAN18, in area bounded by:

34-20N 032-10E

34-20N 033-20E

33-44N 033-20E

33-44N 032-10E.

Caution advised.

2.- Cancel this message 120900 UTC JAN18.

VII

0049/18 EASTERN MEDITERRANEAN SEA

1.- Military training from 120900 UTC JAN18 to 121200 UTC JAN18, in area bounded by:

34-00N 030-40E

34-00N 032-00E

34-45N 032-00E

34-45N 030-40E.

Caution advised.

2.- Cancel this message 121300 UTC JAN18.

0050/18 SOUTH EAST AEGEAN SEA

1.- Military training from 120300 UTC JAN18 to 121000 UTC JAN18, in area bounded by:

35-57N 028-00E

35-24N 030-00E

34-55N 030-00E

35-30N 028-00E.

2.- Cancel this message 121100 UTC JAN18

.

0051/18 EASTERN MEDITERRANEAN SEA - CYPRUS

1.- Multinational Search and Rescue (SAR) exercise on 12 JAN18 0500 UTC to 1200 UTC, in area bounded by:

34-36.0N 033-16.0E

34-36.0N 033-22.0E

34-31.0N 033-22.0E

34-31.0N 033-16.0E.

2.- During this period, VHF/FM channels 06 (156,300 Mhz) and 69 (156,475Mhz) will be used for exercise practice training purposes. Mariners are advised to avoid the use of the afore mentioned channels

3.- Cancel this message on 121300 UTC JAN18.

0052/18 EASTERN MEDITERRANEAN SEA

1.- Military trainings (including underwater operations), from 061700 UTC JAN18 to 122000 UTC JAN18, in area bounded by:

34 25.00 N - 027 57.00 E

34 25.00 N - 026 35.00 E

35 10.00 N - 026 35.00 E

35 10.00 N - 027 57.00 E.

2.- Cancel this message on 122100 UTC JAN18

3.- Cancel NAVAREA III 0033/18 and this paragraph.

VII

0053/18 BLACK SEA - TURKEY

1.- Pipelaying operations, by "PIONEERING SPIRIT, SIEM SPEARFISH " and support vessels until further notice in area bounded by and along the line joining points below:

AREA:

41-39.28N 028-07.25E

41-38.77N 028-09.95E

41-45.40N 028-34.85E

41-49.50N 028-57.15E

42-01.10N 029-21.85E

42-49.05N 030-47.95E

42-49.43N 030-51.90E

42-50.20N 030-52.20E

42-50.52N 030-47.15E

42-00.40N 029-17.20E

41-48.83N 028-40.15E

41-39.22N 028-10.00E

41-39.73N 028-06.97E.

LINE:

43-24.72N 036-14.52E

43-17.18N 035-18.30E

43-10.42N 034-30.50E

43-06.63N 034-01.03E

43-06.05N 033-53.62E

43-05.67N 033-42.42E

42-58.07N 032-09.67E

42-54.77N 031-36.42E

42-50.18N 030-52.17E.

Wide berth requested.

2.- Cancel NAVAREA III 0780/17 and this paragraph.

0054/18 EASTERN MEDITERRANEAN SEA - CYPRUS

1.- Multinational Search and Rescue (SAR) exercise on 12 JAN18, from 0500 UTC to 1200 UTC, in area bounded by:

35-24.0N 030-00.0E

34-23.0N 033-05.0E

33-55.0N 033-05.0E

34-55.0N 030-00.0E.

2.- All vessels are required to sail with caution. VHF/FM channels 06 (156,300 Mhz) and 69 (156,475Mhz) will be used for exercise practice training purposes. Mariners are advised to avoid the use of the afore mentioned channels

3.- Cancel this message on 121301 UTC JAN18.

4.- Cancel NAVAREA III 51/18 and this paragraph.

VII

0055/18 EASTERN MEDITERRANEAN SEA - CYPRUS
Cancel NAVAREA III 0910/17 and this message.

0056/18 EASTERN MEDITERRANEAN SEA - EGYPT
1.- Underwater cable operations by C/S "RAYMOND CROZE", until further notice, in vicinity of:
31-09.8N 029-40.8E.
Wide berth requested.
2.- Cancel NAVAREA III 0999/17 and this paragraph.

0057/18 EASTERN MEDITERRANEAN SEA - CYPRUS
1.- Scientific and enviromental survey, until 052359 UTC FEB18, in area bounded by:
34-47.00N 033-54.00E
34-57.00N 034-05.00E
34-40.00N 034-54.00E
34-27.00N 034-44.00E
2.- Cancel this message on 060100 UTC FEB18.

0058/18 KRITIKO SEA
Cancel NAVAREA III 0043/18 and this message.

0059/18 EASTERN MEDITERRANEAN SEA
1. Turkish warship towing underwater device, from 140700 UTC JAN18 to 191900 UTC JAN 18 in area bounded by:
35-53.0N 028-20.0E
33-45.0N 029-21.0E
33-47.0N 034-12.0E
34-21.0N 033-59.0E
34-21.0N 032-45.0E
35-10.0N 029-52.0E
36 16.0N 028-54.0E.
Caution advised.
2. Cancel this message at 192000 UTC JAN18

0060/18 EASTERN MEDITERRANEAN SEA
1. Gunnery exercise, from 151100 UTC to 151300 UTC JAN18 in area bounded by:
35-50.0N 029-50.0E
35-40.0N 029-50.0E
35-40.0N 029-20.0E
35-50.0N 029-20.0E.
Caution advised.
2. Cancel this message at 151400 UTC JAN 18.

0061/18 EASTERN MEDITERRANEAN SEA - CYPRUS
Cancel NAVAREA III 018/18 and this message.

VII

0062/18 EASTERN MEDITERRANEAN SEA

- 1.- Drilling rig "ENSCO DS-6" established in position 31-42.95N 029-48.70E.
2NM berth requested.
- 2.- Cancel NAVAREA III 005/18 and this paragraph.

0063/18 EASTERN MEDITERRANEAN SEA - TURKEY

- 1.- Gunnery exercise, 016 JAN18, from 0500 UTC to 0700 UTC in area bounded by:
37-27.0N 026-17.0E
37-08.0N 026-27.0E
37-05.0N 026-09.0E
37-24.0N 026-00.0E
37-24.0N 026-04.0E
Caution advised.
- 2.- Cancel this message on 160700 UTC JAN18.

0064/18 WESTERN MEDITERRANEAN SEA - ALGERIA

- 1.- Wreck reported in position 36-17,9N 000-26,9E.

0065/18 EASTERN MEDITERRANEAN SEA - EGYPT

- 1.- Underwater cable operations by C/S "RAYMOND CROZE", until further notice, in vicinity of:
31-22.3N 029-55.7E.
Wide berth requested.
- 2.- Cancel NAVAREA III 56/18 and this paragraph.

0066/18 IONIAN SEA

- 1.-British Navy firing exercises, 16 JAN 18 from 0800 UTC to 1300UTC, in area bounded by:
A.36-10.0N 019-00.0E
36-10.0N 020-00.0E
36-32.0N 020-00.0E
36-32.0N 019-00.0E
B.36-10.0N 019-00.0E
36-32.0N 019-00.0E
36-10.0N 020-00.0E
36-32.0N 020-00.0E
- 2.- Cancel this message on 161400 UTC JAN 18.

0067/18 WESTERN MEDITERRANEAN SEA - SPAIN S AND SE

- 1.- Firing exercises, on 16 JAN 18 from 0900UTC to 1300UTC, within radius1NM centred on 37-29.5N 001-07.3W.
- 2.- Cancel this message on 161400 UTC JAN 18.

VII

0068/18

NAVAREA III Warnings in force on 16 JAN18 at 0600 UTC.

2016: 0168, 0210, 0225.

2017: 0015, 0336, 0521, 0546, 0612, 0715, 0780, 0808, 0837, 0875, 0904, 0922, 0923, 0924, 0943, 0946, 0955, 0957, 0962, 0963, 0967, 0987, 0999, 1005, 1006, 1010, 1011, 1012, 1013, 1014, 1015, 1016, 1017, 1018, 1019, 1020, 1021, 1022, 1023, 1024, 1025, 1030.

2018: 0008, 0009, 0010, 0017, 0028, 0031, 0039, 0040, 0041, 0042, 0053, 0057, 0059, 0062, 0064, 0065, 0068.

1.- Only those less than 42 days old are daily broadcasted on SafetyNET at 1200 UTC and 2400 UTC.

2.- All NAVAREA III warnings in force are available on the web-site www.armada.mde.es/ihtm/.

3.- New NAVAREA III warnings are also printed in the weekly edition of Spanish Notices to Mariners (section 5).

4.- Cancel this message on 222359 UTC JAN18.

VII

SECTION B

Summary of drilling rigs updated to NAVAREA III 0068/18 warning.

Mediterranean Sea S/SE.

Maridive 520	31-24,0N	030-12,3E
Unknown	31-24,1N	030-02,0E
Unknown	31-24,5N	030-04,2E
Sneferu	31-26,2N	032-58,0E
P. Fouad	31-30,9N	032-31,6E
Scarabeo 6	31-36,0N	030-00,1E
AtwoodAurora	31-36,3N	030-04,7E
EnSCO DS-6	31-37,7N	029-50,6E
Karous	31-37,8N	032-14,1E
KeyManhattan	31-39,5N	032-40,7E
Mari-B	31-44,9N	034-18,3E
MaerskGardein	31-46,0N	030-34,5E
JP Bussel	31-46,1N	031-20,6E
Temsah SE-1	31-48,4N	031-18,4E
Senefru	31-48,9N	030-56,1E
Rosetta 1	31-50,8N	030-31,2E
OceanLexington	31-53,2N	031-53,4E
El Qaher-1	31-54,3N	031-54,0E
KeySingapore	31-55,2N	031-51,2E
Adryatic 4	31-55,5N	032-31,3E
Unknown	31-56,7N	031-09,2E
MaerskDiscoverer	32-03,3N	032-18,7E
DiscovererAmericas	32-15,5N	028-38,7E
AtwoodBeacom	32-53,8N	035-01,1E
Saipem 10000	32-59,9N	032-22,0E
Pride North America	33-00,3N	033-43,3E
Estruc. Didon	33-47,9N	011-53,5E
Pride Sea Explorer	34-17,6N	011-48,4E
Sea Explorer	34-22,5N	011-32,0E
7 November	34-23,0N	012-15,0E
Isis	34-34,1N	012-31,6E
Scarabeo 4	34-39,0N	033-06,0E
GSF Rig 135	35-47,9N	014-28,7E
Jacket	35-35,6N	011-33,2E
PetrosaudiDiscover	36-00,7N	011-59,9E

VII

Adriatic Sea-Ionian Sea.

Unknown	40-50,0N	018-17,0E
Bonaccia	43-36,0N	014-21,2E
Steward	44-12,8N	012-46,6E
Morena I	44-13,6N	012-29,0E
Annabella	44-13,7N	013-04,4E
Ika-A	44-21,5N	013-29,3E
Ida-B	44-26,8N	013-29,1E
Armida 1	44-28,5N	012-27,2E
Unknown	44-30,0N	013-00,0E
Irina	44-31,7N	013-22,8E
Ana	44-41,0N	013-16,1E
Ivana B	44-41,2N	013-13,1E
Vesna	44-41,2N	013-19,1E
Ivana E	44-44,7N	013-14,8E
IzabelaSouth	44-57,5N	013-09,1E
OceanKing	44-58,5N	013-08,0E
Izabela North	44-58,8N	013-07,8E

Azov Sea-Black Sea

Globetrotter 2	43-04,1N	029-28,6E
DeepwaterChampion	43-52,1N	030-45,6E
Unknown	44-03,4N	030-09,3E
GSP Uranus	44-28,1N	029-35,4E
Unknown	44-31,6N	029-32,9E
Unknown	44-32,7N	029-26,8E
Unknown	45-15,5N	031-49,2E
Tavrida	45-21,4N	030-54,2E
B-312	45-34,2N	032-47,3E
Ukraine (B-319)	45-35,4N	032-42,8E
Number 11	45-40,5N	031-41,1E
Sivash	45-42,4N	031-52,6E
Number 10	45-42,7N	031-51,5E
Geolog-1	46-31,8N	037-01,0E