



HELLENIC NOTICES TO MARINERS

Monthly edition 9

30 September 2017

Notices from 151 up to 168

CONTENTS

	<i>Page</i>
I Index of Hellenic Notices to Mariners	3
II Updates to Nautical Charts	5
III Updates to List of Lights	13
IV Amendments to Sailing Directions	14
V Updates to Catalogue of Nautical Charts and Publications	15
VI Navwarn NAVAREA III	16

MAILADDRESS: HYDROGRAPHIC SERVICE
SAFETY OF NAVIGATION DIVISION
TGN 1040, ATHENS

Tel: (+30) 210 6551771
(+30) 210 6551770
(+30) 210 6551806

Fax: (+30) 210 6517811
(+30) 210 6551728

E-mail: nasf_hnhs@navy.mil.gr

The Hellenic Notices to Mariners are available on the following web site of
Hydrographic Service: www.hnhs.gr

Captain D. Evangelidis HN
Director

The information provided with the notices to mariners is related to nautical charts and nautical publications issued by the H.N.H.S and must be depicted in its nautical charts and other navigational publications.

The geographic positions referred to in this publication are related to the largest-scale chart, unless stated otherwise.

The limits of sectors and visibility arcs as well, as the alignment of direction lights and leading lights, are given as seen by an observer from seaward.

All bearings are referenced to true North and are measured clockwise from 000° to 359°.

Responsibility for publication of Annual Notices to Mariners and Monthly Volumes is undertaken by the Safety of Navigation Division of the HNHS.

Mariners are kindly requested to immediately notify the Hellenic Navy Hydrographic Service (T.G.N 1040 Tel: (+30) 2106551771 Fax: (+30) 2106517811) in case they discover either new or possible navigational dangers.

Unlit or unreliable lights must be reported immediately to: Lighthouse Authorities
18510 PIRAEUS

In addition to postal methods the following communications methods are also available.

Tel: (+30) 210 4581508, Fax: (+30) 210 4581410, E-mail: yf_epix@navy.mil.gr
with notification to the Hydrographic Service. This kind of information is crucial and contributes to safety of navigation.

Notices, NAVTEX messages, Navwarns to mariners, Weather bulletins (METEO) and Bulletin messages for leisure boats, are available on www.hnhs.gr

Users can supply the Annual Notice to Mariners as well as the monthly edition (not free of charge) as it is defined in the Nautical Publications of the Hellenic Navy Hydrographic Service.

**INDEX OF HELLENIC NOTICES TO MARINERS
AFFECTING NAUTICAL CHARTS AND LIST OF LIGHTS**

NOTICES	PAGES	CHART No-NAUTICAL PUBLICATIONS
151	5	B.A.CHART:1449,1461,1471,1480,1493, 1514(INT3176), 1571,1624(INT3784),1703
152	7	CHART: 22(INT 3418)
153	7	CHART: 4
154	8	CHART: 33
155	8	CHART: 41
156	9	CHART: 42
157	10	CHART: 412(INT 3760)
158	10	CHART: (INT 3732)421
159	11	CHART: 421/2
160	12	CHART: 340/1
161	12	CHART: 312(INT 3720)
162	13	CHART: 334
163	13	CHART: 453
164	15	LIST OF LIGHTS
165	17	PILOT A´
166	17	PILOT D´
167	17	PILOT D´
168	19	Catalogue of Nautical Charts And Nautical Publications

**INDEX OF HELLENIC NAUTICAL CHARTS AND
LIST OF LIGHTS BEING AFFECTED BY THE HELLENIC
NOTICES TO MARINERS**

CHART No – Nautical Publications	NOTICES
B.A.CHART : 1449,1461,1471,1480,1493,1514 (INT3176), 1571,1624 (INT3784), 1703	151
CHART : 4	153
CHART : 22 (INT3418)	152
CHART : 33	154
CHART : 41	155
CHART : 42	156
CHART : 312 (INT3720)	161
CHART : 334	162
CHART : 340/1	160
CHART : 412 (INT3760)	157
CHART : (INT3732) 421	158
CHART : 421/2	159
CHART : 453	163
LIST OF LIGHTS	164
PILOT A´	165
PILOT D´	166
PILOT D´	167
Catalogue of Nautical Charts And Nautical Publications	168

II

Notice Nr . 151/17

MEDITERRANEAN SEA - ELLAS - New Edition- Withdrawn of Charts

Published and are available as New Edition the follow Admiralty Charts

<u>CHART</u>	<u>Title</u>	<u>Scale</u> <u>1:</u>	<u>Edition/</u>
1461	Italy, Slovenia and Croatia, Gulf of Trieste and Approaches.	100,000	FEB. 2017
1480	Italy - East Coast, Porto Marghera and Porto di Chioggia.		FEB. 2017
	Ⓐ Porto di Chioggia.	12,500	
	Ⓑ Porto Marghera.	12,500	
1493	Italy - East Coast, Porto di Monfalkone and Approaches.	25,000	FEB. 2017
	Porto di Monfalkone	12,500	
1514 INT 3176	Mediterranean sea, Spain - East Coast. Castellon.	10,000	FEB. 2017
1571	Greece, Plans in the Western Aegean Sea.		FEB. 2017
	Ⓐ Volos and Approaches.	20,000	
	Ⓑ Nisides Lichades.	25,000	
	Ⓒ Lavrion.	7,500	
	Ⓓ Nisos Evvoia, Ormos Aliveri.	10,000	
	Ⓔ Nisos Skopelos, Skopelos.	15,000	
	Ⓕ Nisos Skiathos, Approaches to Limenas Skiathos.	30,000	
	Ⓖ Skiathos.	7,500	
	Ⓗ Nisos Evvoia, Kymi.	12,500	
	Ⓙ Stylis.	12,500	
	⓫ Nisos Skyros, Kolpos Kalamitsas.	30,000	
	⓬ Steno Valaxa.	7,500	
	⓭ Limenas Linarias.	5,000	
	⓯ Nisos Evvoia Eretria.	20,000	
1624 INT 3784	Turkey - West Coast, Approaches to Izmir including Izmir Korfezi.	75,000	FEB. 2017
1703	Mediterranean sea, Islas Baleares, Mallorca and Menorca.	300,000	FEB. 2017

II

1. On Publication of the above the following charts are Permanently Withdrawn:

<u>CHART</u>	<u>Title</u>	<u>Scale</u> <u>1:</u>	<u>Edition/</u>
1449	Italy - East Coast - Porto Marghera and Porto di Malamocco.		FEB. 2010
1471	Italy, Slovenia and Croatia, Gulf of Trieste and Approaches.		JAN. 2012
1514	Mediterranean sea, Spain - East Coast, Castellon.		JUN. 2011
INT 3176			
1571	Greece, Plans in the Western Aegean Sea.		AUG. 2010
1703	Mediterranean sea, Islas Baleares, Mallorca and Menorca.		DEC. 2005

(Information: Admiralty Notices to Marines 5,6/2017)

Notice Nr. 152/17

MEDITERRANEAN SEA - ELLAS - Ionio Sea – Mesianiakos Gulf – Chart Update

Delete: *PA* : 37° 01' 24'' N - 022° 05' 41'' E.



CHART: **22**(INT 3418) [179/2016].

(Information: H.N.H.S.)

II

Notice Nr. 153/17

MEDITERRANEAN SEA - ELLAS - Aegean Sea - Lavrio, Siros Island Submarine Electric Cable.

Insert: ,  joining:

- a. 37° 44' 40,5'' N - 024° 04' 27,2'' E.
- b. 37° 44' 16,0'' N - 024° 05' 13,9'' E.
- c. 37° 46' 46,4'' N - 024° 06' 57,0'' E.
- d. 37° 47' 00,1'' N - 024° 07' 51,4'' E.
- e. 37° 45' 53,6'' N - 024° 11' 49,0'' A.
- f. 37° 46' 02,9'' N - 024° 12' 36,6'' E.
- g. 37° 43' 37,7'' N - 024° 23' 54,6'' E.
- h. 37° 43' 41,2'' N - 024° 24' 22,9'' E.
- i. 37° 40' 39,1'' N - 024° 38' 24,1'' E.
- ia. 37° 40' 29,5'' N - 024° 41' 33,1'' E.
- ib. 37° 39' 51,3'' N - 024° 43' 24,5'' E.
- ic. 37° 38' 17,6'' N - 024° 49' 42,3'' E.
- id. 37° 38' 19,6'' N - 024° 50' 08,6'' E.
- ie. 37° 37' 16,3'' N - 024° 54' 15,7'' E.
- if. 37° 33' 04,4'' N - 024° 56' 12,0'' E.
- ih. 37° 30' 41,1'' N - 024° 58' 26,2'' E.
- ka. 37° 29' 13,1'' N - 024° 58' 25,9'' E.
- kb. 37° 26' 53,7'' N - 024° 59' 18,4'' E.
- kc. 37° 26' 38,4'' N - 024° 59' 03,6'' E.
- kd. 37° 26' 17,7'' N - 024° 57' 59,2'' E.
- ki. 37° 25' 37,3'' N - 024° 57' 17,5'' E.


CHART: 4 [180/2016].

(Information: Public Power Company)

II

Notice Nr. 154/17

MEDITERRANEAN SEA - ELLAS - Aegean Sea - Submarine Electric Cable.

Insert:  joining:

- a. 37° 44' 40,5'' N - 024° 04' 27,2'' E.
- b. 37° 44' 15,3'' N - 024° 05' 05,2'' E.
- c. 37° 44' 23,1'' N - 024° 05' 32,6'' E.
- d. 37° 46' 30,1'' N - 024° 06' 50,6'' E.
- e. 37° 46' 57,7'' N - 024° 07' 24,2'' E.
- f. 37° 46' 57,0'' N - 024° 08' 15,7'' E.
- g. 37° 45' 54,1'' N - 024° 11' 55,2'' E.
- h. 37° 46' 03,4'' N - 024° 12' 24,2'' E.
- i. 37° 43' 38,5'' N - 024° 23' 49,4'' E.
- ia. 37° 43' 41,2'' N - 024° 24' 22,9'' E.
- ib. 37° 40' 31,9'' N - 024° 39' 29,7'' E.
- ic. 37° 40' 26,6'' N - 024° 41' 46,1'' E.
- id. 37° 39' 53,8'' N - 024° 43' 14,8'' E.
- ie. 37° 38' 20,8'' N - 024° 49' 27,5'' E.
- if. 37° 38' 20,4'' N - 024° 50' 02,6'' E.
- ig. 37° 37' 45,0'' N - 024° 52' 35,6'' E (South Chart Frame).

CHART: 33 [39/2016].

(Information: Public Power Company)

Notice Nr. 155/17

MEDITERRANEAN SEA - ELLAS - Aegean Sea - Submarine Electric Cable.

Insert:  joining:

- a. 37° 44' 40,5'' N - 024° 04' 27,2'' E.
- b. 37° 44' 18,1'' N - 024° 04' 57,3'' E.
- c. 37° 44' 16,2'' N - 024° 05' 17,7'' E.
- d. 37° 44' 23,2'' N - 024° 05' 32,4'' E.
- e. 37° 46' 46,5'' N - 024° 06' 57,0'' E.
- f. 37° 46' 54,4'' N - 024° 07' 07,1'' E.
- g. 37° 47' 00,9'' N - 024° 07' 52,5'' E.
- h. 37° 45' 53,6'' N - 024° 11' 50,3'' E.
- i. 37° 45' 55,1'' N - 024° 12' 02,4'' E.
- ia. 37° 46' 03,1'' N - 024° 12' 20,5'' E.
- ib. 37° 43' 37,7'' N - 024° 23' 52,7'' E.
- ic. 37° 43' 41,2'' N - 024° 24' 22,9'' E.
- id. 37° 40' 29,9'' N - 024° 39' 47,6'' E.
- ie. 37° 40' 28,9'' N - 024° 41' 35,7'' E.
- if. 37° 39' 53,8'' N - 024° 43' 14,8'' E.
- ig. 37° 39' 04,2'' N - 024° 46' 40,0'' E. (East Chart Frame).


CHART 41 [40/2016].

(Information: Public Power Company)

II

Notice Nr. 156/17

MEDITERRANEAN SEA - ELLAS - Aegean Sea - Syros Island-Submarine Electric Cable.

Insert:  joining:


- a. 37° 40' 35,1'' N - 024° 39' 00,2'' E. (West Chart Frame).
- b. 37° 40' 29,6'' N - 024° 39' 50,1'' E.
- c. 37° 40' 29,8'' N - 024° 41' 31,7'' E.
- d. 37° 40' 22,1'' N - 024° 42' 06,1'' E.
- e. 37° 39' 52,6'' N - 024° 43' 19,0'' E.
- f. 37° 38' 17,6'' N - 024° 49' 42,4'' E.
- g. 37° 38' 20,5'' N - 024° 50' 04,0'' E.
- h. 37° 37' 16,6'' N - 024° 54' 15,5'' E.
- i. 37° 37' 05,2'' N - 024° 54' 24,7'' E.
- ia. 37° 33' 05,5'' N - 024° 56' 11,1'' E.
- ib. 37° 32' 05,0'' N - 024° 57' 07,4'' E.
- ic. 37° 31' 26,9'' N - 024° 57' 58,5'' E.
- id. 37° 30' 42,9'' N - 024° 58' 25,7'' E.
- ie. 37° 29' 22,2'' N - 024° 58' 22,6'' E.
- if. 37° 26' 55,1'' N - 024° 59' 18,5'' E.
- ig. 37° 26' 37,2'' N - 024° 59' 00,6'' E.
- ih. 37° 26' 29,0'' N - 024° 58' 20,8'' E.
- ka. 37° 26' 14,3'' N - 024° 57' 55,0'' E.
- kb. 37° 25' 37,3'' N - 024° 57' 17,5'' E.

CHART: 42 [202/2016].

(Information: Public Power Company)

Notice Nr. 157/17

MEDITERRANEAN SEA - ELLAS - Makronisos Strait-Submarine Electric Cable.

Insert:  joining:

- a. 37° 44' 40,5'' N - 024° 04' 27,2'' E.
- b. 37° 44' 25,3'' N - 024° 04' 50,5'' E.
- c. 37° 44' 15,4'' N - 024° 05' 04,6'' E.
- d. 37° 44' 16,2'' N - 024° 05' 17,8'' E.
- e. 37° 44' 23,0'' N - 024° 05' 32,2'' E.
- f. 37° 46' 47,0'' N - 024° 06' 57,2'' E.
- g. 37° 46' 56,7'' N - 024° 07' 14,2'' E.
- h. 37° 47' 00,5'' N - 024° 07' 56,4'' E.
- i. 37° 46' 52,4'' N - 024° 08' 40,0'' E.
- ia. 37° 46' 25,6'' N - 024° 10' 00,1'' E. (East Chart Frame).

CHART: 412(INT 3760) «SARONIKOS GULF» [91/2017].

(Information: Public Power Company)

II

Notice Nr. 158/17

MEDITERRANEAN SEA - ELLAS - Aegean Sea - Lavrio Syros Island-Submarine Electric Cable.

Insert:  joining:

- a. 37° 44' 40,5'' B - 024° 04' 27,2'' A.
- b. 37° 44' 25,5'' B - 024° 04' 50,2'' A.
- c. 37° 44' 15,3'' B - 024° 05' 05,6'' A.
- d. 37° 44' 23,3'' B - 024° 05' 32,5'' A.
- e. 37° 44' 44,1'' B - 024° 05' 49,8'' A.
- f. 37° 46' 49,4'' B - 024° 06' 59,7'' A.
- g. 37° 46' 59,2'' B - 024° 07' 37,0'' A.
- h. 37° 46' 53,6'' B - 024° 08' 33,9'' A.
- i. 37° 45' 55,0'' B - 024° 11' 44,3'' A.
- ia. 37° 46' 03,6'' N - 024° 12' 25,9'' A.
- ib. 37° 43' 37,7'' N - 024° 23' 54,7'' A.
- ic. 37° 43' 41,2'' N - 024° 24' 22,9'' A.
- id. 37° 42' 31,8'' N - 024° 29' 05,2'' E.
- ie. 37° 40' 39,5'' N - 024° 38' 21,0'' E.
- ig. 37° 40' 29,6'' N - 024° 39' 55,4'' E.
- ih. 37° 40' 28,4'' N - 024° 41' 37,9'' E.
- ka. 37° 39' 53,8'' N - 024° 43' 14,8'' E.
- kb. 37° 38' 18,1'' N - 024° 49' 40,3'' A.
- kc. 37° 38' 19,7'' N - 024° 50' 07,9'' E.
- kd. 37° 37' 23,4'' N - 024° 54' 02,2'' E.
- ke. 37° 37' 07,0'' N - 024° 54' 23,3'' E.
- kf. 37° 33' 00,5'' N - 024° 56' 15,7'' E.
- kg. 37° 31' 29,0'' N - 024° 57' 56,3'' E.
- kh. 37° 30' 44,1'' N - 024° 58' 24,9'' E.
- la. 37° 29' 17,9'' N - 024° 58' 24,1'' E.
- lb. 37° 26' 58,8'' N - 024° 59' 17,1'' E.
- lc. 37° 26' 43,0'' N - 024° 59' 13,0'' E.
- ld. 37° 26' 35,9'' N - 024° 58' 46,7'' E.
- ld. 37° 26' 20,3'' N - 024° 58' 03,5'' E.
- le. 37° 25' 46,8'' N - 024° 57' 31,2'' E.
- lf. 37° 25' 37,3'' N - 024° 57' 17,5'' E.


CHART: (INT 3732)421 [113/2017].

(Information: Public Power Company)

II

Notice Nr. 159/17

MEDITERRANEAN SEA - ELLAS - Aegean Sea - Syros Island-Submarine Electric Cable.

Insert:  joining:

- a. 37° 25' 37,3'' N - 024° 57' 17,5'' E.
- b. 37° 25' 40,1'' N - 024° 57' 21,5'' E.
- c. 37° 25' 43,6'' N - 024° 57' 28,4'' E.
- d. 37° 26' 12,9'' N - 024° 57' 54,1'' E.
- e. 37° 26' 16,5'' N - 024° 57' 57,1'' E.
- f. 37° 26' 25,3'' N - 024° 58' 12,1'' E.
- g. 37° 26' 34,7'' N - 024° 58' 37,8'' E.
- η. 37° 26' 37,4'' N - 024° 59' 01,7'' E.
- h. 37° 26' 41,9'' N - 024° 59' 11,7'' E.
- i. 37° 26' 48,0'' N - 024° 59' 17,4'' E.
- ia. 37° 26' 54,9'' N - 024° 59' 18,5'' E.
- ib. 37° 27' 12,8'' N - 024° 59' 11,2'' E.
- ic. 37° 27' 15,2'' N - 024° 59' 10,4'' E.
- id. 37° 28' 29,0'' N - 024° 58' 42,5'' E. (North Chart Frame).

CHART: **421/2** «APPROACHES ANH SYROS PORT » [126/2017]

(Information: Public Power Company)

Notice Nr. 160/17

MEDITERRANEAN SEA - ELLAS - Aegean Sea – Patmos Island– Chart Update .

Delete : ,: 37° 19' 30''N - 026° 32' 54'' E.

CHART: **340/1** [230/2016].

(Information: Patmos Port Authorities)

Notice Nr . 161/17

MEDITERRANEAN SEA - ELLAS - Aegean Sea – Sithonia Peninsula – Ampelos Cape - Wreck.

Insert \ddagger : 39° 56' 09''N - 023° 55' 18'' E.

CHART: **312**(INT 3720) [139/2017].

(Information: Volos P. Authorities - HNHS)

II

Notice Nr. 162/17

MEDITERRANEAN SEA - ELLAS - Aegean Sea – Chios Island- Spoil Ground.-

Insert # : 38° 41' 18''N - 026° 04' 42'' E.

CHART : **334** [112/2017].

(Information: HNHS)

Notice Nr. 163/17

**MEDITERRANEAN SEA - ELLAS - Aegean Sea – Southeast Aegean Sea –
Rodos Island - Mooring Boys.**

Relative Navwarns 1264 & 1297/2017

Insert :  ΣΤ ΚΤ (3 mooring boys), :

35° 53' 04,5''N - 027° 47' 05,5'' E.

XEE: **453** [96/2016].

(Information: Light House Authorities)

III

GUIDELINES FOR CORRECTIONS TO THE LIST OF LIGHTS (EDN. 2015)

1. The amendments (changes, additions, deletions) to the List of Lights publication are included in volume No IV of the monthly editions of Notices to Mariners and are given in columns, as follows:
 - b. **First Column:** The number of the Hellenic List of Lights (light numbers) which is affected by the amendments is shown. If the number shown does not exist in the List of lights, then it is a new one and its characteristics must be recorded in the corresponding column of the List of Lights, between the ΑΕΦ.
 - c. **Other Columns:**
 - (1) The columns that are not affected are marked with two dashes (--). Data in the columns that are affected should be written down, deleting all old data at the same time.
 - (2) Instructions for special cases (deleting columns or all columns of a cancelled light) are given in *italics*.
2. It is recommended to record small amendments by hand addition of a new “ΑΕΦ” or larger amendments should be cut out and pasted on the List of Lights.
3. Reference for the record of the monthly corrections is written in the following table.

Notice Nr. **164/17**

1	2	3	4	5	6	7	8
----------	----------	----------	----------	----------	----------	----------	----------

NONE

IV

Amendments to Sailing Directions

Notice Nr. 165 /17

Pilot A (Edition 2015) – Messianiakos Gulf- Kalamata Port- Pilot Update.

5

R 50 Replace : «Spoil Ground »,with: «Wreck»

R51 After : «offshore .», **Add:** «at a depth of 7 meters.»

(Information: HNHS)

Notice Nr. 166 /17

Pilot d (Edition 2010) -- Aegean Sea - Patmos Island – Pilot Update.

156

E 58 - 62: Delete: «Anchorage: A good seaweds.»

(Information: Patmos Port Authorities)

Notice Nr. 167 /17

Pilot d (Edition 2010) -- Aegean Sea –Southeast Aegean- Rodos Island-Supply Pipe Lines Mooring Buoys.

235

R 21 **Μετά:** «offshore.», **Add:** «Three supply pipe lines lies close to the above mentioned sea area. The end of which are marked by yellow conical light buoys. Three lit mooring buoys are located in the area.»

(Information: Light House Authorities)

V

Notice Nr. 168/17

**Mediterranean Sea - Hellas - New Edition, Chart Permanently Withdrawn
Catalogue of Nautical Charts and Nautical Publications Update - (15th Edition
2014)**

NONE

(Information: H.N.H.S)

VI

Navigational Warnings for Mediterranean - Black Sea (area III) in force on 26 September 2017 Relative Navwarn 13/2017

SECTION A

NAVAREA III Warnings originated from September 19th 2017 to September 26th 2017:

636/17 EASTERN MEDITERRANEAN SEA

1.- Seismic survey operations by M/V "APOLLO MOON", till 30 SEP 17, in areas bounded by:

AREA-1

36-24.22 N 034-56.80 E

36-23.47 N 034-58.17 E

36-21.83 N 034-56.72 E

36-22.62 N 034-55.35 E.

AREA-2

36-18.88 N 034-46.73 E

36-17.75 N 034-47.65 E

36-17.08 N 034-46.20 E

36-18.17 N 034-45.27 E.

3NM berth requested.

2.- Cancel this message on 302359 UTC SEP17.

3.- Cancel NAVAREA III 551/17 and this paragraph..

643/17 EASTERN MEDITERRANEAN SEA - IONIAN SEA

1.- Search and rescue (SAR) exercise on 21 SEP 17 from 0200 UTC to 0500 UTC, in area bounded by:

35 48.00 N - 032 30.00 E

35 48.00 N - 033 20.00 E

35 38.00 N - 033 20.00 E

35 38.00 N - 032 30.00 E

Caution advised.

2.- Cancel this message 210600 UTC SEP 17.

648/17 KRITIKO SEA

1.- Scientific survey by R/V "ODIN FINDER" until further notice, in vicinity of line joining following positions:

35-15.6N 026-25.4E

34-59.0N 026-49.5E

35-01.2N 026-58.8E

34-41.1N 027-19.4E.

2NM berth requested.

2.- Cancel NAVAREA III 642/17 and this paragraph.

VI

649/17 BLACK SEA - ROMANIA

1.- Oceanographic and hydrographic research by ship "CPT.CDOR. ALEXANDRU CATUNEANU" 25 thru 29 SEP17, towing a streamer of 200 metres length, in area bounded by:

44-39.3N 028-58.5E

44-38.8N 029-33.7E

44-18.8N 029-32.9E

44-19.8N 028-53.6E.

1NM berth requested.

2.- Cancel this message on 292359 UTC SEP17.

650/17 EASTERN MEDITERRANEAN SEA - LEBANON

1.- Firing exercises from 241515 UTC to 241715 UTC SEP17, in area bounded by:

34-15.0N 034-34.0E

34-10.0N 034-41.3E

33-53.0N 034-26.0E

34-00.0N 034-14.0E.

2.- Cancel this message on 241815 UTC SEP17.

652/17 KRITIKO SEA

1.- Scientific survey by R/V "ODIN FINDER" until further notice, in vicinity of line joining following positions:

35-15.6N 026-25.4E

35-11.4N 026-31.9E

34-57.7N 026-56.4E

34-32.8N 027-28.1E.

2NM berth requested.

2.- Cancel NAVAREA III 648/17 and this paragraph.

656/17 BLACK SEA - RUSSIA

1.- Naval training 231600 thru 242100 UTC SEP 17 navigation temporarily dangerous in area bounded by:

44-40.0N 032-10.0E

44-48.0N 032-05.0E

45-03.0N 032-17.0E

44-58.1N 032-31.4E

44-43.8N 032-49.6E

44-36.0N 032-36.0E.

2.- Cancel this message on 242200 UTC SEP 17.

657/17 EASTERN MEDITERRANEAN SEA AND AEGEAN SEA

1.- Scientific survey from 231200 SEP 17 by R/V "ODIN FINDER" in vicinity of the line joining the points:

A. 35-15.64N 026-25.37E

B. 34-53.42N 026-54.23E

C. 34-40.96N 027-25.16E

D. 34-38.65N 027-17.91E.

2.- Two miles berth requested

VI

658/17 BLACK SEA - CRIMEAN COAST

1.- Navigation prohibited 01 thru 30 SEP17, in area bounded by:

44-23.2N 033-46.6E

44-23.2N 033-47.9E

44-19.2N 033-47.9E

44-19.2N 033-43.2E

44-23.2N 033-43.2E

44-23.2N 033-45.5E.

2.- Cancel this message on 010100 UTC OCT17.

659/17 BLACK SEA - CRIMEAN COAST

Cancel NAVAREA III 658/17 and this message.

660/17 KRITIKO SEA

Cancel NAVAREA III 652/17 and this message.

661/17 EASTERN MEDITERRANEAN SEA - LIBYA

PIRACY

1.- M/V Attacked in 32-55N 023-27E at 240700 UTC SEP17. Vessels are advised to keep clear of this position and to exercise extreme caution.

Report to "IMB" piracy center Phone: 603 2031 0014, Fax: 603 2078 5769, E-mail: imbkl@iccccs.org, piracy@icc-ccs.org.

2.- Cancel this message on 282359 UTC SEP17.

662/17 BLACK SEA - CRIMEAN COAST

Cancel NAVAREA III 567/17 and this message.

663/17 EASTERN MEDITERRANEAN SEA - TUNISIA EAST CO

1.- Derelict fishing boat adrift in vicinity of 35-12N 011-58E at 221400 UTC SEP17.

2.- Cancel this message on 282359 UTC SEP17.

664/17 KRITIKO SEA

1.- Scientific survey by R/V "ODIN FINDER" until further notice, in vicinity of line joining following positions:

35-15.6N 026-25.4E

34-40.8N 027-26.1E

34-40.4N 027-14.4E

34-49.7N 027-09.5E.

2NM berth requested.

2.- Cancel NAVAREA III 657/17 and this paragraph.

VI

665/17

NAVAREA III Warnings in force on 26 SEP17 at 0600 UTC.

2016: 168, 193, 210, 225.

2017: 015, 336, 502, 521, 535, 546, 549, 554, 562, 563, 564, 565, 580, 582, 588, 600, 612, 621, 634, 636, 646, 649, 661, 663, 664, 665.

1.- Only those less than 42 days old are daily broadcasted on SafetyNET at 1200 UTC and 2400 UTC.

2.- All NAVAREA III warnings in force are available on the web-site www.armada.mde.es/ihm/.

3.- New NAVAREA III warnings are also printed in the weekly edition of Spanish Notices to Mariners (section 5).

4.- Cancel this message on 022359 UTC OCT17.

VI

SECTION B

Summary of drilling rigs updated to NAVAREA III 665/17 warning.

Mediterranean Sea S/SE.

Maridive 520	31-24,0N	030-12,3E
Unknown	31-24,1N	030-02,0E
Unknown	31-24,5N	030-04,2E
Sneferu	31-26,2N	032-58,0E
P. Fouad	31-30,9N	032-31,6E
Scarabeo 6	31-36,0N	030-00,1E
Atwood Aurora	31-36,3N	030-04,7E
Karous	31-37,8N	032-14,1E
Key Manhattan	31-39,5N	032-40,7E
Mari-B	31-44,9N	034-18,3E
Maersk Gardein	31-46,0N	030-34,5E
JP Bussel	31-46,1N	031-20,6E
Temsah SE-1	31-48,4N	031-18,4E
Senefru	31-48,9N	030-56,1E
Rosetta 1	31-50,8N	030-31,2E
Ocean Lexington	31-53,2N	031-53,4E
El Qaher-1	31-54,3N	031-54,0E
Key Singapore	31-55,2N	031-51,2E
Adryatic 4	31-55,5N	032-31,3E
Unknown	31-56,7N	031-09,2E
Maersk Discoverer	32-03,3N	032-18,7E
EnSCO DS-6	32-09,9N	031-44,4E
Discoverer Americas	32-15,5N	028-38,7E
Atwood Beacom	32-53,8N	035-01,1E
Saipem 10000	32-59,9N	032-22,0E
Pride North America	33-00,3N	033-43,3E
Estruc. Didon	33-47,9N	011-53,5E
Pride Sea Explorer	34-17,6N	011-48,4E
Sea Explorer	34-22,5N	011-32,0E
7 November	34-23,0N	012-15,0E
Isis	34-34,1N	012-31,6E
Scarabeo 4	34-39,0N	033-06,0E
EnSCO 5004	35-45,0N	014-30,0E
GSF Rig 135	35-47,9N	014-28,7E
Petrosaudi Discover	36-00,7N	011-59,9E

VI

Adriatic Sea-Ionian Sea.

Unknown	40-50,0N	018-17,0E
Bonaccia	43-36,0N	014-21,2E
Steward	44-12,8N	012-46,6E
Morena I	44-13,6N	012-29,0E
Annabella	44-13,7N	013-04,4E
Ika-A	44-21,5N	013-29,3E
Ida-B	44-26,8N	013-29,1E
Armida 1	44-28,5N	012-27,2E
Unknown	44-30,0N	013-00,0E
Irina	44-31,7N	013-22,8E
Ana	44-41,0N	013-16,1E
Ivana B	44-41,2N	013-13,1E
Vesna	44-41,2N	013-19,1E
Ivana E	44-44,7N	013-14,8E
Izabela South	44-57,5N	013-09,1E
Ocean King	44-58,5N	013-08,0E
Izabela North	44-58,8N	013-07,8E

Azov Sea-Black Sea

Globetrotter 2	43-04,1N	029-28,6E
Deepwater Champion	43-52,1N	030-45,6E
Unknown	44-03,4N	030-09,3E
GSP Uranus	44-28,1N	029-35,4E
Unknown	44-31,6N	029-32,9E
Unknown	44-32,7N	029-26,8E
Unknown	45-15,5N	031-49,2E
Tavrida	45-21,4N	030-54,2E
B-312	45-34,2N	032-47,3E
Ukraine (B-319)	45-35,4N	032-42,8E
Number 11	45-40,5N	031-41,1E
Sivash	45-42,4N	031-52,6E
Number 10	45-42,7N	031-51,5E
Geolog-1	46-31,8N	037-01,0E