



## HELLENIC NOTICES TO MARINERS

Monthly edition 8

31 August 2016

Notices from 155 up to 175

---

### CONTENTS

---

	<i>Page</i>
<b>I</b> Index of Hellenic Notices to Mariners	3
<b>II</b> Updates to Nautical Charts	5
<b>III</b> Updates to List of Lights	9
<b>IV</b> Amendments to Sailing Directions	10
<b>V</b> Updates to Catalogue of Nautical Charts and Publications	11

---

**MAIL ADDRESS:** HYDROGRAPHIC SERVICE  
SAFETY OF NAVIGATION DIVISION  
TGN 1040, ATHENS

**Tel:** (+30) 210 6551771  
(+30) 210 6551770  
(+30) 210 6551806

**Fax:** (+30) 210 6517811  
(+30) 210 6551728

**E-mail:** [nasf\\_hnhs@navy.mil.gr](mailto:nasf_hnhs@navy.mil.gr)

The Hellenic Notices to Mariners are available on the following web site of  
Hydrographic Service: [www.hnhs.gr](http://www.hnhs.gr)

Captain D. Evangelidis HN  
Director

The information provided with the notices to mariners is related to nautical charts and nautical publications issued by the H.N.H.S and must be depicted in its nautical charts and other navigational publications.

The geographic positions referred to in this publication are related to the largest-scale chart, unless stated otherwise.

The limits of sectors and visibility arcs as well, as the alignment of direction lights and leading lights, are given as seen by an observer from seaward.

All bearings are referenced to true North and are measured clockwise from 000° to 359°.

Responsibility for publication of Annual Notices to Mariners and Monthly Volumes is undertaken by the Safety of Navigation Division of the HNHS.

Mariners are kindly requested to immediately notify the Hellenic Navy Hydrographic Service (T.G.N 1040 Tel: (+30) 2106551771 Fax: (+30) 2106517811) in case they discover either new or possible navigational dangers.

Unlit or unreliable lights must be reported immediately to: Lighthouse Authorities  
18510 PIRAEUS

In addition to postal methods the following communications methods are also available.

Tel: (+30) 210 4581508, Fax: (+30) 210 4581410, E-mail: [yf.epix@navy.mil.gr](mailto:yf.epix@navy.mil.gr)  
with notification to the Hydrographic Service. This kind of information is crucial and contributes to safety of navigation.

Notices, NAVTEX messages, Navwarns to mariners, Weather bulletins (METEO) and Bulletin messages for leisure boats, are available on [www.hnhs.gr](http://www.hnhs.gr)

Users can supply the Annual Notice to Mariners as well as the monthly edition (not free of charge) as it is defined in the Nautical Publications of the Hellenic Navy Hydrographic Service.

**INDEX OF HELLENIC NOTICES TO MARINERS  
AFFECTING NAUTICAL CHARTS AND LIST OF LIGHTS**

<b>NOTICES</b>	<b>PAGES</b>	<b>CHART No-NAUTICAL PUBLICATIONS</b>
155	6	CHART: <b>016</b>
156	6	CHART: <b>432</b>
157	6	CHART: <b>415</b>
158	7	CHART: <b>421/2</b>
159	7	CHART: (INT 3732) <b>421</b>
160	7	CHART: <b>411</b> (INT 3728), <b>412</b> (INT 3760)
161	8	CHART: (INT 3726) <b>333</b> , <b>411</b> (INT 3728)
162	8	CHART: (INT 3732) <b>421</b> , <b>412</b> (INT 3760)
163	8	CHART: (INT 3732) <b>421</b>
164	8	CHART: <b>411</b> (INT 3728)
165	9	CHART: <b>331</b> (INT 3724)
166	9	CHART: <b>334</b>
167	9	CHART: <b>332</b>
168	9	CHART: <b>28</b>
169	11	LIST OF LIGHTS
173	15	PILOT C
174	15	PILOT C
175	17	Catalogue of Nautical Charts And Nautical Publications

**INDEX OF HELLENIC NAUTICAL CHARTS AND  
LIST OF LIGHTS BEING AFFECTED BY THE HELLENIC  
NOTICES TO MARINERS**

<b>CHART No – Nautical Publications</b>	<b>NOTICES</b>
CHART: <b>016</b>	155
CHART: <b>28</b>	168
CHART: <b>331</b> (INT 3724)	165
CHART: <b>332</b>	167
CHART: (INT 3726) <b>333</b>	161
CHART : <b>334</b>	166
CHART : <b>411</b> (INT 3728)	160,161,164
CHART : <b>412</b> (INT 3760)	160,162
CHART : <b>415</b>	157
CHART : (INT 3732) <b>421</b>	159,162,163
CHART : <b>421/2</b>	158
CHART : <b>432</b>	156
LIST OF LIGHTS	169
PILOT C´	173
PILOT C´	174
Catalogue of Nautical Charts And Nautical Publications	175

## II

Notice Nr. **155/16**

### **MEDITERRANEAN SEA - HELLAS – Ionio Sea – Othonoi Is. – Ammos Bay – Chart Update.**


Insert the accompanying in WGS-84, at the upper charts left corner, plan «OTHONOI IL. (FANOS)» & «SIDARI ANCHORAGE »

CHART: **016** «BAYS AND ANCHORAGES OF KERKYRA IS. AND OTHONOI» (plan «IS. OTHONOI (FANOS)» & «SIDARI ANCHORAGE » [221/2013]

(Information: H.N.H.S.)

Notice Nr. **156/16**

### **MEDITERRANEAN SEA - HELLAS – Kriti Island - West Coast – Agria Gramvousa Islet - Wreck .**

1. Delete  : 35° 37' 57''N - 023° 35' 24''E.


2. Insert  : 35° 38' 00''N - 023° 36' 00''E.

CHART: **432** [18/2013].

(Information: H.N.H.S.)

Notice Nr. **157/16**

### **MEDITERRANEAN SEA - HELLAS – Aegean Sea – Milos Island - Kalamaria Cape- Chart Update .**

Amend to :  *Νγov, the existing*  *Νγov,* : 36° 44' 24,8''N - 024° 23' 15,0''E.

CHART: **415** [212/2015].

(Information: H.N.H.S.)

## II

Notice Nr. **158/16**

### **MEDITERRANEAN SEA - HELLAS – Aegean Sea - Siros Island - Siros Port - Gaidaros Island – Chart Update .**




1. Delete  : 37° 25' 56,7''N - 024° 56' 17,5''E.
2. Delete  : 37° 25' 32'' N - 024° 58' 16''E.
3. Insert  5<sub>4</sub> Νγον : 37° 25' 31'' N - 024° 58' 15,6''E.

CHART: **421/2** «ARRPOCHES AND SIROS PORT»(1,2,3), **421/2** «APPROACHES AND SIROS PORT » (plan  «SIROS PORT ») (1), [140/2016]

(Information: H.N.H.S.)

Notice Nr. **159/16**

### **MEDITERRANEAN SEA - HELLAS – Aegean Sea - Mikonos Island – Chtapodia Rocky Islet – Chart Update.**



Substitute with  the existing  37° 24' 55''N - 025° 34' 00''E .

CHART : (INT 3732) **421** [145/2016].

(Information: H.N.H.S.)

Notice Nr. **160/16**

### **MEDITERRANEAN SEA - HELLAS – Aegean Sea - Petali Gulf – East of Rafina Port - Chart Update.**



1. Move:  PA from, : 38° 01' 00''N - 024° 05' 00''E to: 38° 01' 15,8''N - 024° 04' 06,2''E.
2. Move:  PA from, : 38° 01' 00''N - 024° 05' 02''E to : 38° 01' 15,8''N - 024° 04' 06,2''E.


CHART: **412**(INT 3760) (1) [139/2016], **411**(INT 3728) (2) [121/2015].

(Information: H.N.H.S.)

## II

Notice Nr. **161/16**

### **MEDITERRANEAN SEA - HELLAS – Aegean Sea - Evvia Island – Filagra Cape – Chart Update .**

1. Insert,  : 38° 09′ 36″B - 024° 24′ 20,92″A.


2. Insert,  : 38° 09′ 48″N - 024° 24′ 00″E.

CHART: **411** (INT 3728) (1) [160/2016], (INT 3726) **333** (2) [145/2016]

(Information: H.N.H.S.)

Notice Nr. **162/16**

### **MEDITERRANEAN SEA - HELLAS – Aegean Sea - Makronisos Island – Chart Update.**


Amend to :  *24* wk, the existing  *18* wk, : 37° 43′ 44,34″N - 024° 07′ 18,08″E.

CHART: (INT 3732) **421**[159/2016], **412** (INT 3760) [160/2016].

(Information: H.N.H.S.)

Notice Nr. **163/16**

### **MEDITERRANEAN SEA - HELLAS – Keas Strait -Makronisos Island - Cape Agkalistros - Chart Update .**

1. Delete  *PA* : 37° 38′ 45″N - 024° 06′ 09″E.


2. Delete  *PA* : 37° 38′ 36″ N - 024° 06′ 18″E.

CHART: (INT 3732) **421** [162/2016].

(Information: H.N.H.S.)

Notice Nr. **164/16**

### **MEDITERRANEAN SEA - HELLAS – Keas Strait – Evvia Island – Merouthi Cape – Chart Update.**

Substitute with  the existing  : 38° 05′ 36″N - 024° 35′ 00″E.

CHART: **411** (INT 3728) [160/2016].

(Information: H.N.H.S.)

## II

Notice Nr. **165/16**

**MEDITERRANEAN SEA - HELLAS - Skiros Island - Kalamitsa Gulf - Mesa Diavatis Rocky islet - Chart Update.**

Insert: *wk, close to indication* 25<sub>5</sub> : 38° 47' 45,8''N - 024° 30' 58,5''E.

CHART: **331** (INT 3724) [59/2015].

(Information: H.N.H.S)

Notice Nr. **166/16**

**MEDITERRANEAN SEA - HELLAS – Aegean Sea - Chios Island – Oinousses Channel- Chart Update.**

1. Insert # : 38° 34' 30''N - 026° 08' 54''E.

2. Insert # : 38° 30' 41''N - 026° 16' 00''E.

CHART: **334** [197/2015].

(Information: H.N.H.S)

Notice Nr. **167/16**

**MEDITERRANEAN SEA - HELLAS – Aegean Sea - Chios Island – Chart Update.**

Insert # : 38° 41' 18''N - 026° 04' 42''E.

XEE: **332** [56/2014].

(Information: H.N.H.S.)

Notice Nr. **168/16**

**MEDITERRANEAN SEA - HELLAS – Aegean Sea – Limnos Island – Limnos Port-Light.**

Amend to 12μ, the light elevation: 39° 52', 409B - 025° 02', 980A. (WGS-84.

CHART: **28** «PORTS AND BAYS OF LIMNOS - AGIOS EFTRATIOS ISLANDS » (Plan «MIRINA PORT ») [79/2016].

(Information: H.N.H.S.)



### III

#### GUIDELINES FOR CORRECTIONS TO THE LIST OF LIGHTS (EDN. 2015)

1. The amendments (changes, additions, deletions) to the List of Lights publication are included in volume No IV of the monthly editions of Notices to Mariners and are given in columns, as follows:

**b. First Column:** The number of the Hellenic List of Lights (light numbers) which is affected by the amendments is shown. If the number shown does not exist in the List of lights, then it is a new one and its characteristics must be recorded in the corresponding column of the List of Lights, between the ΑΕΦ.

**c. Other Columns:**

(1) The columns that are not affected are marked with two dashes (--). Data in the columns that are affected should be written down, deleting all old data at the same time.

(2) Instructions for special cases (deleting columns or all columns of a cancelled light) are given in *italics*.

2. It is recommended to record small amendments by hand addition of a new “ΑΕΦ” or larger amendments should be cut out and pasted on the List of Lights.

3. Reference for the record of the monthly corrections is written in the following table.

Notice Nr. **169/16**

1	2	3	4	5	6	7	8
<b>7115</b> <i>E 4584,5</i>	--	--	39 32,5 24 59,1	FIR 3s 0,3+ <u>2,7</u> =3δ/s	--	--	--
<b>7116</b> <i>E.....</i>	AGIOS EFSTRATIOS	Fishing Harbour SW.Mole .Head.	39 32,4 24 59,2	F R	6	3	White metal column with red band. Fig. 22.
<b>7117</b> <i>E.....</i>	AGIOS EFSTRATIOS	Fishing Harbour NE. Mole. Head.	39 32,5 24 59,3	F G	6	3	White metal column with green band. Fig. 22.
<b>7118</b> <i>E.....</i>	AGIOS EFSTRATIOS	Breakwater Head.	39 32,2 24 59,2	FIG 3s 0,3+ <u>2,7</u> =3δ/s	7	3	Metal framework with gallery, metal column and green band. Fig. 21.

## IV

### Amendments to Sailing Directions

Notice Nr. 173/16

**PILOT C (EDITION 2011)- Makronisos Island - Pilot Update.**

**67**

**L 58 Replace:** «18», **with:** «24,2»

(Information: H.N.H.S.)

Notice Nr. 174/16

**PILOT C (EDITION 2011) - Keas Strait - Makronisos Island - Cape Agalistros - Pilot Update.**

**66**

**R 52 – 55 Delete:** «Wrecks ..... 50 meters.»

**69**

**L 33 - 35 Delete:** «Wrecks ... Cape Agalistros.»

(Information: H.N.H.S.)

## V

### Notice Nr. 175/16

**Mediterranean Sea - Hellas - New Edition, Chart Permanently Withdrawn Catalogue of Nautical Charts and Nautical Publications Update - (15<sup>th</sup> Edition 2014)**

#### **Pages 14, 48**

Delete planNr 016 sidari.

#### **Pages. 15, 49**

1. From columns «Chart No» of chart 016, delete the chart title «Sidhari Anchorage (Kerkyra I.)».
2. In columns «Chart No» of chart 016, aments the title to read «Ammos Bay - Ammos, Avlaki ports (Othonoi I.)» for the existing «Ammos Bay (Othonoi I.) /

(Information: H.N.H.S.)