



## HELLENIC NOTICES TO MARINERS

Monthly edition 1

31 January 2016

Notices from 17 up to 32

---

### CONTENTS

---

	<i>Page</i>
<b>I</b> Index of Hellenic Notices to Mariners	3
<b>II</b> Updates to Nautical Charts	5
<b>III</b> Updates to List of Lights	10
<b>IV</b> Amendments to Sailing Directions	11
<b>V</b> Updates to Catalogue of Nautical Charts and Publications	12

---

**MAIL ADDRESS:** HYDROGRAPHIC SERVICE  
SAFETY OF NAVIGATION DIVISION  
TGN 1040, ATHENS

**Tel:** (+30) 210 6551771  
(+30) 210 6551770  
(+30) 210 6551806

**Fax:** (+30) 210 6517811  
(+30) 210 6551728

**E-mail:** nasf\_hnhs@navy.mil.gr

The Hellenic Notices to Mariners are available on the following web site of  
Hydrographic Service: [www.hnhs.gr](http://www.hnhs.gr)

Captain D. Evangelidis H.N.  
Director

The information provided with the notices to mariners is related to nautical charts and nautical publications issued by the H.N.H.S and must be depicted in its nautical charts and other navigational publications.

The geographic positions referred to in this publication are related to the largest-scale chart, unless stated otherwise.

The limits of sectors and visibility arcs as well, as the alignment of direction lights and leading lights, are given as seen by an observer from seaward.

All bearings are referenced to true North and are measured clockwise from 000° to 359°.

Responsibility for publication of Annual Notices to Mariners and Monthly Volumes is undertaken by the Safety of Navigation Division of the HNHS.

Mariners are kindly requested to immediately notify the Hellenic Navy Hydrographic Service (T.G.N 1040 Tel: (+30) 2106551771 Fax: (+30) 2106517811) in case they discover either new or possible navigational dangers.

Unlit or unreliable lights must be reported immediately to: Lighthouse Authorities  
18510 PIRAEUS

In addition to postal methods the following communications methods are also available.

Tel: (+30) 210 4581508, Fax: (+30) 210 4581410, E-mail: [yf\\_epix@navy.mil.gr](mailto:yf_epix@navy.mil.gr)  
with notification to the Hydrographic Service. This kind of information is crucial and contributes to safety of navigation.

Notices, NAVTEX messages, Navwarns to mariners, Weather bulletins (METEO) and Bulletin messages for leisure boats, are available on [www.hnhs.gr](http://www.hnhs.gr)

Users can supply the Annual Notice to Mariners as well as the monthly edition (not free of charge) as it is defined in the Nautical Publications of the Hellenic Navy Hydrographic Service.

**INDEX OF HELLENIC NOTICES TO MARINERS  
AFFECTING NAUTICAL CHARTS AND LIST OF LIGHTS**

<b>NOTICES</b>	<b>PAGES</b>	<b>CHART No-NAUTICAL PUBLICATIONS</b>
17	5	CHART: <b>211</b>
18	5	CHART: <b>4</b>
19	5	CHART: <b>421/2</b>
20	6	CHART: <b>42</b>
21	6	CHART: <b>421/3</b>
22	6	CHART: <b>33</b>
23	7	CHART: <b>421</b> (INT 3732)
24	7	CHART: <b>321/3</b>
25	8	CHART: <b>323/1</b>
26	8	CHART: <b>451/4</b>
27	9	CHART: <b>32,323</b>
28	10	LIST OF LIGHTS
29	11	PILOT D´
30	11	PILOT D´
31	11	PILOT D´
32	12	Catalogue of Nautical Charts And Nautical Publications

**INDEX OF HELLENIC NAUTICAL CHARTS AND  
LIST OF LIGHTS BEING AFFECTED BY THE HELLENIC  
NOTICES TO MARINERS**

<b>CHART No – Nautical Publications</b>	<b>NOTICES</b>
CHART: <b>4</b>	18
CHART: <b>32</b>	27
CHART: <b>33</b>	22
CHART: <b>42</b>	20
CHART: <b>211</b>	17
CHART: <b>321/3</b>	24
CHART: <b>323</b>	27
CHART: <b>323/1</b>	25
CHART: <b>421 (INT3732)</b>	23
CHART: <b>421/2</b>	19
CHART: <b>421/3</b>	21
CHART: <b>451/4</b>	26
LIST OF LIGHTS	28
PILOT D´	29
PILOT D´	30
PILOT D´	31
Catalogue of Nautical Charts And Nautical Publications	32

### III

Notice Nr. **17/16**

#### **MEDITERRANEAN SEA - HELLAS - Ionio Sea - Erikoysa Island - Chart Update.**



Delete  : 39° 54' 00'' N - 019° 34' 33'' E.

CHART: **211** [83/2014]

(Information: HNHS)

Notice Nr. **18/16**

#### **MEDITERRANEAN SEA - HELLAS - Aegean Sea - Siros Island - Tinos Island - Submarine Cable.**

Insert:  , joining:


- a. 37° 40' 32,3'' N - 024° 58' 40,8'' E
- b. 37° 40' 40,1'' N - 024° 58' 06,1'' E
- c. 37° 40' 19,9'' N - 024° 57' 24,1'' E
- d. 37° 37' 38,2'' N - 024° 57' 34,3'' E
- e. 37° 26' 55,7'' N - 024° 59' 39,6'' E
- f. 37° 26' 28,6'' N - 024° 59' 20,6'' E
- g. 37° 26' 19,3'' N - 024° 58' 13,5'' E
- i. 37° 25' 32,9'' N - 026° 57' 11,6'' E

CHART: **4** [115/2015]

(Information: HNHS)

Notice Nr. **19/16**

#### **MEDITERRANEAN SEA - HELLAS - Aegean Sea - Siros Island - Tinos Island - Submarine Cable.**

Insert:  joining:

- a. 37° 25' 32,9'' N - 024° 57' 11,6'' E
- b. 37° 25' 40,5'' N - 024° 57' 29,9'' E
- c. 37° 26' 19,3'' N - 024° 58' 13,5'' E
- d. 37° 26' 28,6'' N - 024° 59' 20,6'' E
- e. 37° 26' 55,7'' N - 024° 59' 39,6'' E
- f. 37° 28' 29'' N - 024° 59' 24'' E(North Chart Frame)

CHART: **421/2** [214/2015.]


(Information: HNHS)



III

Notice Nr. 20/16

**MEDITERRANEAN SEA - HELLAS - Aegean Sea - Siros Island - Tinos Island - Submarine Cable.**

Insert:  joining:


- |     |                  |   |                   |
|-----|------------------|---|-------------------|
| a.  | 37° 40' 29,5'' N | - | 024° 58' 40,2'' E |
| b.  | 37° 40' 40,1'' N | - | 024° 58' 06,1'' E |
| c.  | 37° 40' 19,9'' N | - | 024° 57' 24,1'' E |
| d.  | 37° 37' 38,2'' N | - | 024° 57' 34,3'' E |
| e.  | 37° 26' 55,7'' N | - | 024° 59' 39,6'' E |
| f.  | 37° 26' 28,6'' N | - | 024° 59' 20,6'' E |
| g.  | 37° 26' 19,3'' N | - | 024° 58' 13,5'' E |
| i.  | 37° 25' 40,5'' N | - | 024° 57' 29,9'' E |
| ia. | 37° 25' 32,9'' N | - | 024° 57' 11,6'' E |

CHART: 42 [114/2015]

(Information: HNHS)

Notice Nr. 21/16

**MEDITERRANEAN SEA - HELLAS - Aegean Sea - Siros Island - Tinos Island - Submarine Cable.**

Insert:  joining:


- |    |                  |   |                                       |
|----|------------------|---|---------------------------------------|
| a. | 37° 40' 29,5'' N | - | 024° 58' 40,2'' E                     |
| b. | 37° 40' 31,6'' N | - | 024° 58' 41,1'' E                     |
| c. | 37° 40' 33,4'' N | - | 024° 58' 39,2'' E                     |
| d. | 37° 40' 40,1'' N | - | 024° 58' 06,1'' E                     |
| e. | 37° 40' 32,0'' N | - | 024° 57' 37,9'' E                     |
| f. | 37° 40' 19,9'' N | - | 024° 57' 24,1'' E                     |
| g. | 37° 38' 24,0'' N | - | 024° 57' 32,0'' E (South Chart Frame) |

CAHRT: 421/3 «ANDROS – TINOS STRAIT APPROACHES OF TINOS PORT» (Plan A «ANDROS - TINOS STRAIT (DISVATO)») [124/2015]

(Information: HNHS)

Notice Nr. 22/16

**MEDITERRANEAN SEA - HELLAS - Aegean Sea - Siros Island - Tinos Island - Submarine Cable.**

Insert: 

joining:

III



### III


- a. 37° 40' 29,5'' N - 024° 58' 40,2'' E
- b. 37° 40' 40,1'' N - 024° 58' 06,1'' E
- c. 37° 40' 19,9'' N - 024° 57' 24,1'' E
- d. 37° 37' 48,7'' N - 024° 57' 33,7'' E (South Chart Frame)

CHART: **33** [39/2015]

(Information: HNHS)

Notice Nr. **23/16**

#### **MEDITERRANEAN SEA - HELLAS - Aegean Sea - Siros Island - Tinos Island - Submarine Cable.**

Insert:  joining:

- a. 37° 40' 29,5'' N - 024° 58' 40,2'' E
- b. 37° 40' 40,1'' N - 024° 58' 06,1'' E
- c. 37° 40' 19,9'' N - 024° 57' 24,1'' E
- d. 37° 26' 55,7'' N - 024° 59' 39,6'' E
- e. 37° 26' 28,6'' B - 024° 59' 20,6'' E
- f. 37° 26' 19,3'' N - 024° 58' 13,5'' E
- g. 37° 25' 40,5'' N - 024° 57' 29,9'' E
- i. 37° 25' 32,9'' N - 024° 57' 11,6'' E

CHART: **421**(INT 3732) [213/2015]

(Information: HNHS)

Notice Nr. **24/16**

#### **MEDITERRANEAN SEA - HELLAS - Thrakiko Sea - Vistonikos Bay - Lights - Light Buoys.**

Relative Navwarn 1224,1589/2015

1. Substitute ★ Av Πρ1,5δ4μ3M & ★ Av Ερ1,5δ4μ3M


In positions:

- a. 40° 59' 54,5'' N - 025° 07',28'' E
  - b. 40° 59' 55,5'' N - 025° 07' 25'' E
- to: ▲ Av Πρ 5δ 2μ & ▲ Av Ερ 5δ 2μ respectively.

2. Substitute: ★ Av Πρ3M & ★ Av Ερ3M

In positions:

### III

- a. 40° 59' 54,5'' N - 025° 07',28'' E  
b. 40° 59' 55,5'' N - 025° 07' 25'' E  
to:  Av Πρ 5δ &  Av Ep 5δ respectively.

3. Delete: ★ Av Ep1,5δ3μ3M: 41° 00' 11,9'' N - 025° 07' 34'',2 E.



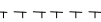
4. Insert:  Σπ Ep (προσρ): 41° 00' 12,9'' N - 025° 07' 34'',9 E.

CHART: **321/3** «VISTONIKOS BAY - LAGOS PORT AND SMALL PORT FANARI»,  
(Plan  «LAGOS PORT») (1,3,4) **321/3** «VISTONIKOS BAY B - LAGOS PORT AND  
FANARI SMALL PORT» (Plan (2,3,4) [100/2014]

(Information: Light House Authorities)

Notice Nr. **25/16**

**MEDITERRANEAN SEA - HELLAS - Aegean Sea - Limnos Is. - Moudros Bay -  
Restricted Anchorage Area.**

1. Insert:  ✖   
Joining:

- a. 39° 53' 51,5'' N - 025° 13' 02,7'' E (coast)  
b. 39° 53' 48,6'' N - 025° 14' 26,7'' E  
c. 39° 54' 05,3'' N - 025° 15' 24,0'' E  
d. 39° 54' 43,3'' N - 025° 15' 35,8'' E (coast)

2. Delete: ✖ 39° 54' 23'' N- 025° 15' 06'' E

CHART: **323/1** [28/2006]

(Information: Mirina Port Authorities)

Notice Nr. **26/16**

**MEDITERRANEAN SEA - HELLAS - Aegean Sea - Kos Is. - Kos Port - Wreck.**

Relative Navwarn 1482/2015



Insert:  36° 53,868□N - 027° 17,503□E (WGS-84)

CHART: **451/4** «APPROACHES PORT AND MARINA KOS» (Plan  «KOS PORT»  
[84/2013]

### III

(Information: Kos Port Authorities)

Notice Nr. **27/16**

**MEDITERRANEAN SEA - HELLAS - Aegean Sea - West Bozcaada (Tenedos) - Restricted Area.**


1. Insert:  centered on: 39° 48' 27'' N - 025° 45' 44'' E and radius 0,5 M.
2. Insert «Μη Εκραγέντα Πυρομαχικά» (Unexploded Ordnance): 39°48' 27'' N - 025° 47' 00''E.

CHART: **323** [106/2015], **32** [99/2014]

(Information: Admiralty Notices To Mariners 5746/15)

VII

**GUIDELINES FOR CORRECTIONS TO THE LIST OF LIGHTS (EDN. 2015)**

1. 1. The amendments (changes, additions, deletions) to the List of Lights publication are included in volume No IV of the monthly editions of Notices to Mariners and are given in columns, as follows:
- b. First Column:** The number of the Hellenic List of Lights (light numbers) which is affected by the amendments is shown. If the number shown does not exist in the List of lights, then it is a new one and its characteristics must be recorded in the corresponding column of the List of Lights, between the ΑΕΦ.
  - c. Other Columns:**
    - (1) The columns that are not affected are marked with two dashes (--). Data in the columns that are affected should be written down, deleting all old data at the same time.
    - (2) Instructions for special cases (deleting columns or all columns of a cancelled light) are given in *italics*.
2. It is recommended to record small amendments by hand addition of a new “ΑΕΦ” or larger amendments should be cut out and pasted on the List of Lights. Reference for the record of the monthly corrections is written in the following table.

Notice Nr. **28/16**

1	2	3	4	5	6	7	8
---	---	---	---	---	---	---	---

**NONE**

## VII

### Amendments to Sailing Directions

Notice Nr. **29/16**

**Pilot D - Thrakiko Sea - Vistonikos Gulf - Lights - Light Buoys.**

**32**

**L 53-62 Replace** “The.....right left “**to read:** The channel is then marked by a second pair of light buoys with the same characteristics of the previous located at a distance about 660 mtrs N-NE from the entrance of the channel. Then by a pair of lights located at a distance 550 mtrs from the second pair of light buoys.

(Information: Light House Authorities)

Notice Nr. **30/16**

**Pilot D - Aegean Sea - Limnos Is. - Moudros Bay - Anchorage.**

**58**

**L 57 After coast Add** “Anchorage is prohibited at the north head of the bay, up to almost one mile from the coast, as shown in the chart 321/1.”

(Information: Mirina Port Authorities)

Notice Nr. **31/16**

**Pilot D - Aegean Sea - Kos Island - Kos Port - Wreck.**

**187**

**L 26 After** 36°50′ 9″ N - 027°17′ 4″ E. **Add:** «A wreck dangerous to navigation lies at the outer site and at a distance about 30 mtrs NW from the head of the mole».

**VII**

(Information: Kos Port Authorities)

Notice Nr. **32/16**

**Mediterranean Sea - Hellas - New Edition, Chart Permanently Withdrawn  
Catalogue of Nautical Charts and Nautical Publications Update - (15<sup>th</sup> Edition  
2014)**

**NONE**

(Information: H.N.H.S.)