



## HELLENIC NOTICES TO MARINERS

Monthly edition 9

30 September 2011

Notices from \*172 up to \*188

---

**MAIL ADDRESS :** HELLENIC NAVY  
HYDROGRAPHIC SERVICE  
SAFETY OF NAVIGATION DIVISION  
TGN 1040, ATHENS

**Tel:** (+30) 210 6551771  
(+30) 210 6551770  
(+30) 210 6551806

**Fax:** (+30) 210 6517811  
(+30) 210 6551728

**E-mail:** [nasf@hnhs.gr](mailto:nasf@hnhs.gr)

**Telex:** 21-5835 GEN GR

---

The Hellenic Notices to Mariners are available on the following web site of Hydrographic Service: [www.hnhs.gr](http://www.hnhs.gr)

Commodore A. THEODOSIOU HN  
Director

The information provided with the notices to mariners is related to Nautical charts and Nautical publications issued by H.N.H.S and must be depicted on its nautical charts and other navigational publications.

The geographic positions referred on this publication are related to the largest scale chart, unless stated otherwise.

The limits of sectors and visibility arcs as well as the alignment of direction lights and leading lights are given as seen by an observer from seaward.

All bearings refer to the true compass and are measured clockwise from 000° to 359°.

Mariners are kindly requested to immediately notify the Hellenic Navy Hydrographic Service (T.G.N 1040 Tel: (+30) 2106551771 Fax: (+30) 2106517811) in case they discover either new or possible navigation dangers.

Unlit or unreliable lights must be reported immediately to the:

Mail Address: Lighthouse Authorities 18510 PIRAEUS

In addition to postal methods the following additional communications facilities are available.

Tel: (+30) 210 4581508, (+30) 210 4531856

Fax: (+30) 210 4536760

E-mail: [yf-dieyu@hellenicnavy.gr](mailto:yf-dieyu@hellenicnavy.gr) with notification to the Hydrographic Service.

This kind of information is crucial and contributes to the safety of navigation.

Notices, NAVTEX messages, Navwarns to mariners, Weather bulletin (METEO) and Bulletin messages for leisure boat, are available to [www.hnhs.gr](http://www.hnhs.gr)

Users can supply the Annual Notice to Mariners as well as the monthly edition (not free of charge) as it is defined in the Nautical Publications of the Hellenic Navy Hydrographic Service.

\* The Notices to Mariners are numbered according to the numbering followed in the corresponding Greek issue.

**INDEX OF HELLENIC NOTICES TO MARINERS**  
**AFFECTING NAUTICAL CHARTS AND**  
**LIST OF LIGHTS**


| NOTICES | CHARTS No – LIST OF LIGHTS                                |
|---------|---|
| 173     | Chart: <b>2311</b>  |
| 174     | Chart: <b>2, 21</b> (INT3416), <b>030</b>                 |
| 175     | Chart: <b>135, 414</b>                                    |
| 176     | Chart: <b>130</b>   |
| 177     | Chart: <b>412/5</b>                                       |
| 178     | Chart: <b>412/2</b>                                       |
| 179     | Chart: <b>412/7</b> (INT3761)                             |
| 180     | Chart: <b>422/2</b>                                       |
| 181     | LIST OF LIGHTS  |
| 187     | PILOT D   |
| 188     | Catalogue of Nautical Charts<br>and Nautical Publications |

**INDEX OF HELLENIC NAUTICAL CHARTS AND  
LIST OF LIGHTS AFFECTED BY THE HELLENIC  
NOTICES TO MARINERS**

| CHARTS No – LIST OF LIGHTS                                | NOTICES |
|---|---------|
| Chart: <b>2</b>   | 174     |
| Chart: <b>21</b> (INT3416),                               | 174     |
| Chart: <b>030</b>   | 174     |
| Chart: <b>130</b>   | 176     |
| Chart: <b>135, 414</b>                                    | 175     |
| Chart: <b>412/2</b>                                       | 178     |
| Chart: <b>412/5</b>                                       | 177     |
| Chart: <b>412/7</b> (INT3761)                             | 179     |
| Chart: <b>414</b>   | 175     |
| Chart: <b>422/2</b>                                       | 180     |
| Chart: <b>2311</b>  | 173     |
| LIST OF LIGHTS  | 181     |
| PILOT D   | 187     |
| Catalogue of Nautical Charts<br>and Nautical Publications | 188     |

Notice Nr. **173/11**

**MEDITERRANEAN SEA – ELLAS - Patraikos Gulf - Chart Update**

Move :  *Nyov*, : from 38° 16' 23'',8N - 021° 41' 09'',3E, to :


38° 16' 19'',94N - 021° 41' 07'',11E

Chart : **2311** [ 153/2011 ]

(Information: H.N.H.S.)

Notice Nr. **174/11**

**MEDITERRANEAN SEA – ELLAS - West Coast of Greek Mainland – South of Kastos Island – Dangerous Rock.**

1. Insert :  , 38° 32' 19'',4N - 020° 53' 30'',2E .

2. Delete depth: 84 , 38° 31' 40''N - 020° 54' 00''E.

Chart: **030** (1) [18/2010], **21** (INT 3416) (1) [257/2010], **2** (2,1) [16/2010]

(Information: H.N.H.S)

Notice Nr. **175/11**

**MEDITERRANEAN SEA – ELLAS – Argolikos Gulf - Kheli Bay - Wreck.**


Insert :  , 37° 19' 8'',8N - 023° 09' 17''E.

Chart: **414** [68/2011], **135** «ANCORAGES ARGOLIKOY AND IDHRA BAYS » Plan «SPETSES NARROW AND KHELI PORT ») [129/2010].

(Information: Porto Cheli Port Authorities)

Notice Nr. 176/11

**MEDITERRANEAN SEA – ELLAS – Argolikos Gulf - Dokos Island - North of Skindos Bay - Wreck.**


Insert :  37° 21' 57'',5N - 023° 20' 38'',8E.

Chart: **130** [66/2011].

(Information: Hydra Port Authorities)

Notice Nr. 177/11

**MEDITERRANEAN SEA – ELLAS – Saronikos Gulf – Poros Is. – Gerolimani Bay – Marine Farm.**


Delete :  37° 31' 27''N - 023° 25' 39''E.

Chart: **412/5** «APPROACHES AND POROS PORT » [65/2011].

(Information: H.N.H.S)

Notice Nr. 178/11

**MEDITERRANEAN SEA – ELLAS – Saronikos Gulf – Salamina Naval Strait – Islet Arpidoni - Light.**

Amend height of light to, 7 m 37° 59' 23''N - 023° 33' 35''E.

Chart: **412/2** [157/2011].

(Information: H.N.H.S)

Notice Nr. 179/11

**MEDITERRANEAN SEA – ELLAS – Saronikos Gulf – Faliro Bay – Marina Floisvou. – Light.**

Amend height of light to, 10 m 37° 56' 07'',5N - 023° 40' 48''E

Chart: **412/7** (INT 3761) «ZEA MARINA TO C.AIXIONI » (Plan  «FALIRO BAY») [155/2011].

(Information: H.N.H.S)

Notice Nr. **180/11**

**MEDITERRANEAN SEA – ELLAS – Samos Island – Pythagoreio Port – Harbor Developments.**

**Relative Navwarn 159/11**

Amend the coordinates paragraph : 1.α

from: 37° 41' 18'',3N - 026° 56' 45''E.

to: 37° 41' 18'',03N - 026° 56' 45''E.

Chart: **422/2** «SAMOS STRAIT - BAYS AND PORTS OF SAMOS ISLAND » (Plan  
Ⓜ «PYTHAGOREIO PORT») [159/2011].

(Information: PYTHAGOREIO Harbour Authorities)

**GUIDLINES FOR CORRECTIONS ON THE LIST OF LIGHTS**  
**(ED. 2008)**

1. The corrections (changes, additions, deletes) of the List of Lights publication is included in the volume No IV of the monthly editions of the Notices to Mariners and are given in columns , as following :
  - a. **First Column:** The number of the Hellenic List of Lights (ΑΕΦ), which is affected by the corrections, is recorded. If the recorded number does not exist in the List of lights, then it is a new one and its characteristics must be recorded in the corresponding column of the List of Lights, between the ΑΕΦ.
  - b. **Other Columns:**
    - (1) The columns that are not affected are marked by two dashes (--). The recordable data of the columns that are affected should be written down, while deleting all the old data at the same time.
    - (2) Instructions to cover special occasions (deleting columns or all the columns of the cancelled light) are given in *italics*.
2. It is recommended that small extent corrections must be recorded by hand, while additions of new “ΑΕΦ” or corrections of greater extend will be cut out and pasted on the List of Lights.
3. Reference for the record of the monthly corrections is written in the following table.

Notice Nr. **181 /11**

|          |          |          |          |          |          |          |          |
|----------|----------|----------|----------|----------|----------|----------|----------|
| <b>1</b> | <b>2</b> | <b>3</b> | <b>4</b> | <b>5</b> | <b>6</b> | <b>7</b> | <b>8</b> |
|----------|----------|----------|----------|----------|----------|----------|----------|

*NONE*

## Amendments to sailing directions pilot D

Notice Nr: 187/11

**PILOT VOLUME D- Rodos Island-.East Coast – Pilot Updated.**

### **Page 232**

**L 32 - 45 Instead :** «A Marina .... South» **read :** « Small port Kanamati ( 36° 25,3'N – 0,28° 14,0'E) has been constructed to the east of the southern radio tower . It is protected by a curved mole with a northeast – north direction, 440m long from which the 240 are quayed and the rest are made by slope of masonry. A light operates at its head ( 36° 25,3'N – 0,28° 14,1'E). At a distance of 200 west from the head of the above mole a second curved mole made by slope of masonry starts 230 long and initially extends to southeast for 110 meters and then turns to the south for about 120 m. A light exhibits at its elbow, ( 36° 25,2'N – 0,28° 14,0'E) while a another light exhibits at its head, ( 36° 25,1'N – 0,28° 14,0'E). The shores of the port, except from the north part, are quayed with depths from 4 to 5,2 m. A slipway lies at the south port shores.»

### **Page 232**

**L 47 After** «long» **add** « The depths at axis of the entrance varies from 5,1 to 7,5 m.»

(Information: H.N.H.S. )

Notice Nr. 188/11

**MEDITERRANEAN SEA – ELLAS - New Edition, Chart Permanently Withdrawn. Catalogue of Nautical Charts and Nautical Publications Update - (14<sup>n</sup> Edition 2007).**

Update the Catalogue of Nautical Charts and Nautical Publications as follows:

**Pages 13, 31**

1. Amend chart main title nr «3131\*» to : «Βόρειος Ευβοϊκός κόλπος από Δίαυλο Ωρέων μέχρι Α. Αρκίτσα» και «North Evvoikos Gulf Orei Channel to Arkitsa Pt» respectively
2. Substitute Column: edition, Publication of chart 3131 from 1954 to 2011.

**Pages 16, 34**

2. Amend the blocks A and B on the Catalogue of Nautical Charts in approximate position ( 39° 10,00'N – 0,28° 50 00'E)

**Pages 17, 35**

3. Insert the metadata of chart 3131 as follows:

| <u>Chart No.</u> | <u>Title of Chart</u>                               | <u>Scale</u><br><u>1:</u> | <u>Publication</u> |
|------------------|---|---------------------------|--------------------|
| <b>3131**</b>    | North Evvoikos Gulf<br>Oreoi channel to Arkitsa Pt. |                           | 2011               |
|                  | Ⓐ Achladi Harbour -<br>Factory Terminal             | 7,500                     |                    |
|                  | Ⓑ Pefki Harbour                                     | 5,000                     |                    |

(Information: H.N.H.S. )