



HELLENIC NOTICES TO MARINERS

Monthly edition 9

30 September 2009

Notices from 204 up to 222/09

The following notices involve the Hellenic Charts as well as the List of Lights.

MAIL ADDRESS : HELLENIC NAVY
HYDROGRAPHIC SERVICE
SAFETY OF NAVIGATION DIVISION
TGN 1040, ATHENS

Tel: (+30) 210 6551771
(+30) 210 6551770
(+30) 210 6551806

Fax: (+30) 210 6517811
(+30) 210 6551728

E-mail: nasf@hnhs.gr

Telex: 21-5835 GEN GR

The Hellenic Notices to Mariners are available at the following web site of Hydrographic Service: www.hnhs.gr

Commodore D. PALIATSOS HN
Director

The information provided with the notices to mariners related to Nautical charts and Nautical publications issued by H.N.H.S and must be depicted on its nautical charts and other navigational publications.

The geographic positions referred, on this publication related to the largest scale chart, unless otherwise stated.

The limits of sectors and visibility arcs as well as the alignment of direction lights and leading lights are given as seen by an observer from seaward.

All bearings refer to the true compass and are measured clockwise from 000° to 359°.

The mariners are kindly requested to notify immediately the discovery of either new or possible dangers in navigation, to the Hydrographic Service, T.G.N. 1040
Tel: (+30) 210 6551771 Fax: (+30) 210 6517811.

Unlit or unreliable lights must be notified immediately to the :

Mail Address : Lighthouse Authorities 18510 PIRAEUS

In addition to postal methods the following additional communications facilities are available.

Tel: (+30) 210 4581508 , (+30) 210 4531856

Fax: (+30) 210 4536760

E-mail : yf-dieyu@hellenicnavy.gr with notification to the Hydrographic Service.

This kind of information is crucial and contributes to the safety of navigation.

Notices, navtex messages, navwarns to mariners, weather bulletin (METEO) and bulletin messages for leisure boat, are available to www.hnhs.gr

The mariners can receive the Notice's issues free of charge from Port Authorities, as mentioned on notice No 6 or from the Hellenic Navy Hydrographic Service.

NUMERIC INDEX OF HELLENIC NOTICES TO MARINERS
AFFECTING NAUTICAL CHARTS AND
LIST OF LIGHTS

NOTICE	CHARTS No – LIST OF LIGHTS
204	Chart: (INT 3772) 3111, 255
205	40
206	2311
207	030
208	21 (INT 3416)
209	433/1 (INT 3793)
210	433/1 (INT 3793)
211	433/1 (INT 3793)
212	443
213	423/4
214	312/2
215	312
216	312/1 (INT 3786)
217	(INT 3736) 424, 451
218	331 (INT 3724), 323
219	332, 3322
220	3321
221	28, 323
222	LIST OF LIGHTS

NUMERIC INDEX OF HELLENIC NAUTICAL CHARTS AND
LIST OF LIGHTS AFFECTED BY THE HELLENIC
NOTICES TO MARINERS

No. CHARTS CHARTS	NOTICES
Chart: 21 (INT 3416)	208
28	221
030	207
40	205
255	204
312	215
312/1 (INT 3786)	216
312/2	214
323	218,221
331 (INT 3724)	218
332	219
423/4	213
(INT 3736) 424	217
433/1 (INT 3793)	209,210,211
443	212
451	217
2311	206
(INT 3772) 3111	204
3321	220
3322	219
LIST OF LIGHTS	222

Notice No. 204/09

MEDITERRANEAN SEA – ELLAS – New Edition, Chart Permanently Withdrawn

1. Publicised and is Available the follow chart

Chart	Title	Scale	N.Edition
INT 3772	APPROACHES THESSALONIKI GULF AND HARBOUR	1:50,000	APR.2009
3111	(A) MARINA ARETISOYS	7,500	
	(B) NEON EPIVATON SMALL HARBOUR	7.500	
	(C) AGGELOCHORI SMALL HARBOUR	7.500	
	(D) NEA MICHANIONA HARBOUR	7.500	
	(E) EPANOMI SMALL HARBOUR	7.500	

2. On publication of the above mentioned chart the follow chart permanently withdrawn

Chart	Title	N.Edition
255	THERMAIKOS GULF	MAY 1979

(Information: H.N.H.S)

Notice No. 207/09

MEDITERRANEAN SEA – ELLAS – Patraikos Gulf- Cape Papas -Chart Update.

1. Insert the accompanying block (A) in approximate position:

38° 10' 00'' N - 021° 22' 30'' E.

2. Insert the accompanying block(B) in approximate position:

38° 24' 06'' N - 021° 16' 30'' E.

Chart: **030** [159/2009]

(Information: H.N.H.S)

Notice No. 208/09

MEDITERRANEAN SEA – ELLAS – Patraikos Gulf- Cape Papas -Chart Update.

1. Insert the accompanying block (A) in approximate position :

39° 27' 00'' N - 021° 10' 00'' E.

2. Insert the accompanying block (B) in approximate position:

38° 10' 00'' N - 021° 22' 00'' E.

Chart: **21** (INT 3416) [159/2009]

(Information: H.N.H.S.)

Notice No. 209/09

**MEDITERRANEAN SEA – ELLAS – Kriti Island – Souda Bay – South Shores-
Chart Update.**

Insert the accompanying blocks :

α. Block (A) in approximate position: 35° 29' 30'' N - 024° 04' 42'' E.



β. Block (B) in approximate position: 35° 29' 30'' N - 024° 04' 42'' E.

Chart: **433/1** (INT 3793) «Cape Drepano to Chania Harbour» (Plan «**B**» Souda Harbour ») (α), **433/1** (INT 3793) «Cape Drepano to Chania Harbour» (β) [161/2009]

(Information: H.N.H.S.)

Notice No 210/09

MEDITERRANEAN SEA – ELLAS – Kriti Island – Chania Harbour – Chart Update.

Substitute:  FI G 4s (PA) , for  FI (4) 2m 5M, :

35° 31' 19'',8N - 024° 00' 57'' E.

Chart: **433/1** (INT 3793) «Cape Drepano to Chania Harbour» (Plan «**A** Chania Harbour ») (α), **433/1** (INT 3793) «Cape Drepano to Chania Harbour» (209/2009]

(Information : Chania Harbour Master Office)

Notice No. 211/09

MEDITERRANEAN SEA – ELLAS – Kriti Island – Souda Bay – North Shores-Chart Update.

Insert the accompanying block in approximate position:

35° 29' 42''N - 024° 09' 06'' E.

Chart: **433/1** (INT 3793) [210/2009]

(Information: H.N.H.S.)

Notice No 212/09

MEDITERRANEAN SEA – ELLAS – Kriti Island – Chart Update.

Amend: 34° 47' 00''N the southwest limit of Chart 443

Chart: **443** [158/2008]

(Information: H.N.H.S.)

Notice No 213/09

MEDITERRANEAN SEA – ELLAS – Cyclades – Amorgos Island – Katapola Harbour- Chart Update.

Insert the accompanying block in approximate position:


36° 49' 42''N - 025° 51' 48''E.

Chart: **423/4** [98/2008]

(information: H.N.H.S.)

Notice No. 214/09

MEDITERRANEAN SEA – ELLAS – Pagasitikos Gulf – Chart Update.

Insert:  , Fl Y 2s :

1. 39° 10' 25'' N - 022° 55' 41'' E.
2. 39° 11' 09'' N - 023° 12' 08'' E.

Chart: **312/2** «Bays and Harbours of Pagasitikos Gulf» (Plan **A**) «Approaches and Sourpi Bay») (1), (Plan **Γ**) «Trikeri Peninsula») (2) [New Edition]

(Information: University of Thessalia)

Notice No 215/09

MEDITERRANEAN SEA – ELLAS – Aegean Sea – East Coast of Magnisia – Cape Pori- Chart Update.

Move: # , from:

39° 30' 33'' N - 023° 04' 53'' E to: 39° 30' 46'',3BN - 023° 04' 36'',9 E.

Chart: **312** [48/2009]

(Information: Volos Harbour Master Office)

Notice No 216/09

MEDITERRANEAN SEA – ELLAS – Pagasitikos Gulf – Volos Harbour– Chart Update.

Insert: **4₅** Wk, : 39° 21' 21'' N - 022° 56' 09'' E.

Chart: **312/1** (INT 3786) [193/2009]

((Information: Volos Harbour Master Office)

Notice No 217/09

**MEDITERRANEAN SEA – ELLAS – Southeast Aegean Sea – Plakida Islet-
Light.**

1. Amend light elevation : 84m, 36° 17' 03'' N- 026° 44' 31'' E.

2. Amend light elevation: 84m, 36° 17' 03'' N- 026° 44' 31'' E.

Chart: (INT 3736) **424** (1) [225/2009] , **451** (2) [71/2009]

(Information :H.N.H.S.)

Notice No 218/09

**MEDITERRANEAN SEA – ELLAS – North Aegean Sea – Agioi Apostoloi Rock
Islet- Light.**

1. Amend light elevation : 34m, 39° 34' 00'' N- 025° 00' 13'' E.

2. Amend light elevation: 34m, 39° 34' 00'' N- 025° 00' 13'' E.

Chart: **331** (INT 3724) (1) [139/2008], **323** (2) [83/2008]

(Information :H.N.H.S.)

Notice No 219/09

**MEDITERRANEAN SEA – ELLAS – Aegean Sea – Lesvos Island- South Coast-
Rock covers , Uncovers.**



Substitute * $\Theta\Gamma$,  $\Theta\Gamma$, 38° 58' 17''N - 026° 29' 24''E.

Chart: **332** [195/2009], **3322** [195/2009]

(Information H.N.H.S.)


Notice No 220/09

**MEDITERRANEAN SEA – ELLAS – Aegean Sea – Lesvos Island- North Coast-
Lamna Strait- Cape Molivos- Sewage Pipe line.**

1. Insert :  , joining

a. 39° 22' 27'',1 N- 026° 10' 23'',9 E.

b. 39° 22' 29'',7 N - 026° 10' 10'',3 E.

2. Insert:  Av Κτ,

39° 22' 29'',7 N - 026° 10' 10'',3 E

Chart: **3321** [151/2007]

(Information Mithimna Harbour Authorities)

Notice No 221/09

MEDITERRANEAN SEA – ELLAS – Aegean Sea – Limnos Island– Mirina Harbour- Light.

Substitute: Av Πρ 10μ 5M, for : Σπ Πρ 10μ 3M, : 39° 52' 20'' N - 025° 03' 07'' E
(On Chart **323** to : Av Πρ 5M)

Chart: **28** «Ports and Bays of Limnos Island – Agios Efstratios Island.» (Plan «Mirina Harbour»), [103/2008], **323** [218/2009]

(Information Light House Authorities)

INSTRUCTIONS FOR CORRECTIONS ON THE LIST OF LIGHTS
(ED. 2008)

1. The corrections (changes, additions, deletes) of List of Lights publication included in the middle (No IV) of the monthly editions of the Notices to Mariners and are given in columns , as following :
 - a. **First Column:** The number of the Hellenic List of Lights (ΑΕΦ), which is affected by the correction, is recorded. If the recorded number does not exist in the List of lights, then it is a new one and its characteristics must be recorded in the according between the ΑΕΦ, column of the List of Lights
 - b. **Other Columns:**
 - (1) - - With two dashes are marked the columns which are not affected, while in those that are affected are written the data which must be recorded, deleting at the same time all the old ones
 - (2) With ***italic letters*** are given instructions in order to cover special occasions (delete of column or all the columns of the cancelled light).

2. It is recommended that small extent corrections must be recorded by hand, while additions of new “ΑΕΦ” or corrections of greater extend will be cut out and pasted on the List of Lights

3. Reference for the record of the monthly corrections is written in the following table.

Notice No : **222 /09**

1	2	3	4	5	6	7	8
1168	CHANIA TRIZONION	West Pier head	38 22,6 22 04,9	Fl R 3s 0,3+ <u>2,7</u> =3δ/s	7	3	Metal framework with gallery metal column and red band. Fig.21
<i>E ...</i>							
1168,1	CHANIA TRIZONION	East Pier head	38 22,6 22 04,9	Fl G 3s 0,3+ <u>2,7</u> =3δ/s	7	3	Metal framework with gallery metal column and green band. Fig.21
<i>E ...</i>							
1246	--	--	38 09,4 23 13,3	--	--	--	Height 5,6m
<i>E 3971</i>							

1	2	3	4	5	6	7	8
---	---	---	---	---	---	---	---

1246,1	--	--	38 09,5 23 13,4	--	--	--	Height 5,6m.
<i>E 3971,2</i>							
5387				Delete			
<i>E ...</i>							
5787	--	Customs pier mole head	--	--	--	--	--
<i>E ...</i>							
6730	--	--	--	--	--	26	Height 5,9m.
<i>E 4548</i>							
7062	--	--	--	Fl G 3s 0,5+ <u>2,5</u> =3δ/s	--	5	--
<i>E 4576,6</i>							
7110	--	--	--	--	--	34	Height 4m.
<i>E 4585</i>							
8812	--	--	--	--	--	--	Height 5m.
<i>E 4275</i>							
9800	--	--	--	--	--	--	Height 7,25m.
<i>E 4761,3</i>							
9810	--	--	36 05,0 26 23,6	--	--	--	Height 8m.
<i>E 4761</i>							
9820	--	--	--	--	84	--	Height 4,35m.
<i>E 4764,5</i>							