



HELLENIC NOTICES TO MARINERS

Monthly edition 10

31 October 2011

Notices from * 189 up to * 206

MAIL ADDRESS : HELLENIC NAVY
HYDROGRAPHIC SERVICE
SAFETY OF NAVIGATION DIVISION
TGN 1040, ATHENS

Tel: (+30) 210 6551771
(+30) 210 6551770
(+30) 210 6551806

Fax: (+30) 210 6517811
(+30) 210 6551728

E-mail: nasf@hnhs.gr

Telex: 21-5835 GEN GR

The Hellenic Notices to Mariners are available on the following web site of Hydrographic Service: www.hnhs.gr

Commodore A. THEODOSIOU HN
Director

The information provided with the notices to mariners is related to Nautical charts and Nautical publications issued by H.N.H.S and must be depicted on its nautical charts and other navigational publications.

The geographic positions referred on this publication are related to the largest scale chart, unless stated otherwise.

The limits of sectors and visibility arcs as well as the alignment of direction lights and leading lights are given as seen by an observer from seaward.

All bearings refer to the true compass and are measured clockwise from 000° to 359°.

Mariners are kindly requested to immediately notify the Hellenic Navy Hydrographic Service (T.G.N 1040 Tel: (+30) 2106551771 Fax: (+30) 2106517811) in case they discover either new or possible navigation dangers.

Unlit or unreliable lights must be reported immediately to the:

Mail Address: Lighthouse Authorities 18510 PIRAEUS

In addition to postal methods the following additional communications facilities are available.

Tel: (+30) 210 4581508, (+30) 210 4531856

Fax: (+30) 210 4536760

E-mail: yf-dieyu@hellenicnavy.gr with notification to the Hydrographic Service.

This kind of information is crucial and contributes to the safety of navigation.

Notices, NAVTEX messages, Navwarns to mariners, Weather bulletin (METEO) and Bulletin messages for leisure boat, are available to www.hnhs.gr

Users can supply the Annual Notice to Mariners as well as the monthly edition (not free of charge) as it is defined in the Nautical Publications of the Hellenic Navy Hydrographic Service.

* The Notices to Mariners are numbered according to the numbering followed in the corresponding Greek issue.

INDEX OF HELLENIC NOTICES TO MARINERS
AFFECTING NAUTICAL CHARTS AND
LIST OF LIGHTS

NOTICES	CHARTS No – LIST OF LIGHTS
194	Chart: 095
195	Chart: 130
196	Chart: 412/7 (INT 3761), 412/9
197	Chart: 334
198	Chart: 45, 453
199	LIST OF LIGHTS
205	PILOT D'
206	Catalogue of Nautical Charts and Nautical Publications

**INDEX OF HELLENIC NAUTICAL CHARTS AND
LIST OF LIGHTS AFFECTED BY THE HELLENIC
NOTICES TO MARINERS**

CHARTS No – LIST OF LIGHTS	NOTICES
Chart: 45	198
Chart: 095	194
Chart: 130	195
Chart: 412/7 (INT 3761)	196
Chart: 412/9	196
Chart: 334	197
Chart: 453	198
LIST OF LIGHTS	199
PILOT D'	205
Catalogue of Nautical Charts and Nautical Publications	206

Notice Nr. **194/11**

MEDITERRANEAN SEA – ELLAS – Kriti Island - Sfakia Bay - Wreck.

Insert:  in position determined by :

α. First bearing 130° distance 76 meters from Cape Gerakofono.

b. Second bearing 300° distance 203 meters from Cape Agia Kyriaki

Chart: **095** «BAYS AND HARBOURS OF SOUTH COAST OF KRITI»
(Plan «SFAKIA BAY») [166/2005]

(Information: Sfakia Port Authorities)

Notice Nr. **195/11**

MEDITERRANEAN SEA – ELLAS – Argolikos Gulf – Cheli Bay - Wreck.



Insert :  37° 19' 8'',8N - 023° 09' 17''E


Chart : **130** [176/2011]


(Information: Portocheli Harbour Authorities)

Notice Nr. **196/11**

**MEDITERRANEAN SEA – ELLAS – Saronikos Gulf – South of marina Alimou –
Wreck – Lightbuoy**

1.Delete:  37° 54' 34'',5N - 023° 42' 25''E.

2. Delete : 
BRB FI (2)10s 37° 54' 34'',1N - 023° 42' 25'',6E.

3. Insert:  *PA* , 37° 54' 34'',5N - 023° 42' 25''E.


4. Insert:  *ΘΠ* , 37° 54' 34'',5N - 023° 42' 25''E.

Chart: **412/7** (INT 3761) «ZEA MARINA TO C.AIXIONI » (Plan **B**) «ALIMOS SMALL HARBOUR»), **412/7** (INT 3761) «ZEA MARINA TO C.AIXIONI» (1,2,3) [179/2011], **412/9** (1,2,4) [156/2011].

(Information: Light House Authorities)

Notice Nr. **197/11**

MEDITERRANEAN SEA – ELLAS – Chios Island - Chios Harbour – Chart Update.

Insert the accompanying block showing the new status at Chios harbor as well as the limits of the new chart 334/1 in approximate position 37° 22' 00''N - 026° 09' 00''E.

Chart: **334** [153/2010].

(Information:H.N.H.S)

Notice Nr. **198/11**

MEDITERRANEAN SEA – ELLAS – Southeast Aegean Sea – New Depths.

1. Insert Depth: 12₂ enclosed by 20 meters contour:

36° 11' 48''N - 027° 39' 49''E

2. Insert Depth: 197 enclosed by 200 meters contour:

36° 23' 59''N - 027° 34' 51''E.

Chart: **453** (1,2) [136/2010], **45** (2) [223/2010].

(Information:H.N.H.S.)

GUIDLINES FOR CORRECTIONS ON THE LIST OF LIGHTS
(ED. 2008)

1. The corrections (changes, additions, deletes) of the List of Lights publication is included in the volume No IV of the monthly editions of the Notices to Mariners and are given in columns , as following :
 - a. **First Column:** The number of the Hellenic List of Lights (ΑΕΦ), which is affected by the corrections, is recorded. If the recorded number does not exist in the List of lights, then it is a new one and its characteristics must be recorded in the corresponding column of the List of Lights, between the ΑΕΦ.
 - b. **Other Columns:**
 - (1) The columns that are not affected are marked by two dashes (--). The recordable data of the columns that are affected should be written down, while deleting all the old data at the same time.
 - (2) Instructions to cover special occasions (deleting columns or all the columns of the cancelled light) are given in *italics*.

2. It is recommended that small extent corrections must be recorded by hand, while additions of new “ΑΕΦ” or corrections of greater extend will be cut out and pasted on the List of Lights.

3. Reference for the record of the monthly corrections is written in the following table.

Notice Nr: **199/11**

1	2	3	4	5	6	7	8
----------	----------	----------	----------	----------	----------	----------	----------

NONE

Amendments to sailing directions pilot D

Notice Nr. 205/11

PILOT VOLUME D Aegean Sea - Lesvos Island - Gulf of Geras – Skala Loutron – Harbour Developments.

Page 74

L 31 After: tanks add Harbour works in progress 0,2 miles southeast from the root of the above mentioned pier. A new quay is constructed. The new quay orients southeast, is 60 meters long and 10 meters wide. Works are marked by a temporary red light.

(Information: H.N.H.S.)

Notice Nr. 206/11

MEDITERRANEAN SEA – ELLAS - New Edition, Chart Permanently Withdrawn. Catalogue of Nautical Charts and Nautical Publications Update - (14ⁿ Edition 2007).

Update the Catalogue of Nautical Charts and Nautical Publications as follow:

Pages 12, 30

Amend the blocks A and B on the Catalogue of Nautical Charts in approximate position (38° 55,00'N – 023° 00'E)

(Information: H.N.H.S.)