



HELLENIC NOTICES TO MARINERS

Monthly edition 10

31 October 2009

Notices from 234 up to 264/09

The following notices involve the Hellenic Charts as well as the List of Lights.

MAIL ADDRESS : HELLENIC NAVY
HYDROGRAPHIC SERVICE
SAFETY OF NAVIGATION DIVISION
TGN 1040, ATHENS

Tel: (+30) 210 6551771
(+30) 210 6551770
(+30) 210 6551806

Fax: (+30) 210 6517811
(+30) 210 6551728

E-mail: nasf@hnhs.gr

Telex: 21-5835 GEN GR

The Hellenic Notices to Mariners are available at the following web site of Hydrographic Service: www.hnhs.gr

Commodore D. PALIATSOS HN
Director

The information provided with the notices to mariners related to Nautical charts and Nautical publications issued by H.N.H.S and must be depicted on its nautical charts and other navigational publications.

The geographic positions referred, on this publication related to the largest scale chart, unless otherwise stated.

The limits of sectors and visibility arcs as well as the alignment of direction lights and leading lights are given as seen by an observer from seaward.

All bearings refer to the true compass and are measured clockwise from 000° to 359°.

The mariners are kindly requested to notify immediately the discovery of either new or possible dangers in navigation, to the Hydrographic Service, T.G.N. 1040
Tel: (+30) 210 6551771 Fax: (+30) 210 6517811.

Unlit or unreliable lights must be notified immediately to the :

Mail Address : Lighthouse Authorities 18510 PIRAEUS

In addition to postal methods the following additional communications facilities are available.

Tel: (+30) 210 4581508 , (+30) 210 4531856

Fax: (+30) 210 4536760

E-mail : yf-dieyu@hellenicnavy.gr with notification to the Hydrographic Service.

This kind of information is crucial and contributes to the safety of navigation.

Notices, Navtex messages, Navwarns to mariners, Weather bulletin (METEO) and Bulletin messages for leisure boat, are available to www.hnhs.gr

The mariners can receive the Notice's issues free of charge from Port Authorities, as mentioned on notice No 6 or from the Hellenic Navy Hydrographic Service.

NUMERIC INDEX OF HELLENIC NOTICES TO MARINERS
AFFECTING NAUTICAL CHARTS AND
LIST OF LIGHTS

NOTICE	CHARTS No – LIST OF LIGHTS
233	Chart: 87,91 (INT 812)
234	232
235	232/1
236	030
237	030
238	2131
239	222/3
240	443
241	413/2, 413/6
242	145,413/2
243	413/2,413/6
244	413/1, 413/6
245	413/1, 413/6
246	421/4
247	(INT 3732) 421 , (INT 3726) 333
248	312 (INT 3720) , 312/2
249	(INT 3786) 312/1
250	334, 422
251	446
252	321/1 (INT 3777)
253	445/1
254	LIST OF LIGHTS

NUMERIC INDEX OF HELLENIC NAUTICAL CHARTS AND
LIST OF LIGHTS AFFECTED BY THE HELLENIC
NOTICES TO MARINERS

No. CHARTS CHARTS	NOTICES
Chart: 030	236,237
145	242
222/3	239
232	234
232/1	235
312 (INT 3720)	248
(INT 3786) 312/1	249
312/2	248
321/1 (INT 3777)	252
(INT 3726) 333	247
334	250
413/1	244,245
413/2	241,242,243
413/6	241,243,244, 245
(INT 3732) 421	247
421/4	246
422	250
443	240
445/1	253
446	251
2131	238
XBN: 87,91 (INT 812)	233
LIST OF LIGHTS	254

Notice No. **234/09**

MEDITERRANEAN SEA – ELLAS – Korinthiakos Gulf- Alkionides Gulf – Chart UpDate.



1. Delete :  38° 05' 36'' N - 023° 11' 00'' E.
2. Insert:  Nyov, : 38° 05' 38'',2N - 023° 11' 09'',9 E.
3. Insert: $\Theta\Gamma$: 38° 04' 57'' N - 023° 09' 48'' E.

Chart: **232** «KORINTHIAKOS GULF CAPE PSAROMITA UP TO KORINTHOS CHANNEL » [160/2009]

(Information H.N.H.S.)

Notice No. **235/09**

MEDITERRANEAN SEA – ELLAS – Koritnhiakos Gulf - Krisaios (Iteas) Gulf – Chart UpDate.



Insert :  , 38° 23' 10'',4N - 022° 29' 58'',7 E

Chart: **232/1** «BAYS of N.COAST OF KORINTHIAKOS GULF (Plan «KRISAIOS GULF ») [160/2009]

(Information H.N.H.S.)

Notice No. **236/09**

MEDITERRANEAN SEA – ELLAS – Patraikos Gulf – Krisaios - Cape Papas – Chart UpDate.

1. Delete:  38° 12' 07'' N - 021° 21' 54'' E.
2. Delete the chart limits marked with «magenta» joining the following points:
 - a. 38° 14' 48'' N - 021° 19' 00'' E.
 - b. 38° 06' 02'' N - 021° 19' 00'' E as well as the chart Nr. 2311 in approximate position: 38° 06' 06'' N - 021° 19' 18'' E.

(Information H.N.H.S.)

Notice No. **237/09**

MEDITERRANEAN SEA – ELLAS – Ionio Sea – Kefalinia Island - Ithaki Chanel - Daskalio Rocky Islet - (Asteris) – Wreck.


Insert :  38° 25' 57''N - 020° 35' 54'' E.

Chart: **030** [236/2009]

(Information H.N.H.S.)

Notice No. **238/09**

MEDITERRANEAN SEA – ELLAS – Ionio Sea – Amvrakikos Gulf – Amfilochia Bay – Chart Up Date.

Relative Navwarn 1369/09

Insert the accompanying block in approximate position:


38° 52' 12''N - 021° 09' 48''E.


XEE: **2131** «AMVRAKIKOS GULF» (Plan «Amfilochia Gulf») [255/2005]

(Information Light House Authorities)

Notice No. **239/09**

MEDITERRANEAN SEA – ELLAS – Antikithira Island – Potamos Gulf – Chart Up Date.


Insert the attached block of the above mentioned chart, main panel and in position of plan  <Potamos Bay>

XEE: **222/3** «BAYS AND HARBOURS OF KITHIRA ISLAND AND ANTIKITHIRA » (Plan  «POTAMOS BAY») [239/2007]

(Information H.N.H.S.)

Notice No. **240/09**

MEDITERRANEAN SEA – ELLAS – Kriti Island – North Coast of Irakleio Gulf – Linoperamata Area- Fuel Oil Pipe lines.

Insert:  joining

α. 35° 20' 39'',2N - 025° 03' 05'',3 E.

β. 35° 20' 50''N - 025° 03' 19'' E.

XEE: **443** [212/2009]

(Information: Irakleio Harbour Authorites)

Notice No. **241/09**

MEDITERRANEAN SEA – ELLAS – Salamina Island – Ampelakia Bay – Paloukia Bay - Wrecks.

1. Insert :  , Νγον

37° 56' 51'',8 N - 023° 32' 56'',E.

2. Insert : 

37° 56' 54'',4 N - 023° 32' 50'',5 E.

3. Insert : 


37° 56' 56'' N - 023° 34' 03'' E.

4. Insert : 

37° 56' 56'',6 N - 023° 33' 08'',2 E.

5. Insert :  , Νγον στη θέση:

37° 56' 55'',6 N - 023° 32' 32'',2 E.

6. Insert :  Νγον:

37° 56' 51'',3 N - 023° 32' 49'',5 E.

7. Insert :  Νγον, στη θέση:

37° 57' 33'',8 N - 023° 31' 54'',4 E .

Chart: **413/2** [115/2009], **413/6** [162/2009]

(Information H.N.H.S.)

Notice No. **242/09**

MEDITERRANEAN SEA – ELLAS – Saronikos Gulf – Keratsini Bay – Irakleous Harbour - Wreck.

Relative Navwarn1188/2009

Insert : \oplus ,
37° 57' 27'',8 N- 023° 36' 23'',7 E.

Chart: **145** [44/2009] , **413/2** [241/2009]

(Information : Keratsini Harbour Authorities)

Notice No. **243/09**

MEDITERRANEAN SEA – ELLAS – Saronikos Gulf – North Coast of Keratsini Bay – Paloukia Bay - Light.

1. Delete: ☆ 3 ΣΤ Πρ (κφ) 3M, 37° 57' 54''N - 023° 33' 20'',4 E.

2. Insert : ☆ Av Ep 3δ 6μ 3M, 37° 57' 50'',1N - 023° 33' 16'',8 E.

Chart: **413/2** [242/2009] , **413/6** [241/2009]

(Information: Light House Authorities)

Notice No. **244/09**

MEDITERRANEAN SEA – ELLAS – Saronikos Gulf – Elefsina Gulf - Chart UpDate.

Substitute depth : 8 , for derth 8₃ ,

37° 59' 21'',5N - 023° 27' 29''E (on chart 413/6 37° 59' 22'',5N - 023° 27' 29''E)

Chart: **413/1** [43/2009], **413/6** [243/2009]

(Information H.N.H.S.)

Notice No. **245/09**

MEDITERRANEAN SEA – ELLAS – Saronikos Gulf – Megara Gulf - Pilots.


Insert:  37° 57' 00'' N - 023° 24' 00'' E.

Chart: **413/1** [244/2009], **413/6** [244/2009]

(Information :Pachi Harbour Authorites)

Notice No. **246/09**

MEDITERRANEAN SEA – ELLAS – Kyklades – Syros Island – Foinika Bay - Chart UpDate.

Insert the attached block in approximate position:

37° 23' 21'' N - 024° 52' 48'' E.

Chart: **421/4** [22/2004]

(Information H.N.H.S.)

Notice No. **247/09**

MEDITERRANEAN SEA – ELLAS – Kafiorea Strait - Chart UpDate.


Substitute: , 37° 57' 00'' N - 024° 31' 00'' E.


Chart: (INT 3732) **421** [182/2009], (INT 3726) **333** [162/2008]


(Information H.N.H.S.)


Notice No. **248/09**

MEDITERRANEAN SEA – ELLAS – Pagasitikos Gulf – Chart UpDate.

Relative Navwarn 1530/2009

1. Move:  FI Y 2s from: 39° 11' 09'' N - 023° 12' 08'' E.
to: 39° 11' 11'',5N - 023° 13' 02'',9E.

2. Delete:  FI Y 2s : 39° 11' 09'' N - 023° 12' 08'' E.

3. Insert:  Av Kt 2δ : 39° 11' 11'',5N - 023° 13' 02'',9E.

XEE: **312** (INT 3720) (1) [215/2009], **312/2** (2,3) [214/2009]

(information :Thessalia University)

Notice No. **249/09**

**MEDITERRANEAN SEA – ELLAS – Aegean Sea – Pagasitikos Gulf – Volos Bay
- Volos Harbour – Sea Plane landing Area.**

1. Insert : , joining the following points:

- a. $39^{\circ} 20' 49''$ N - $022^{\circ} 57' 35''$,3 E
- b. $39^{\circ} 20' 50''$,8 N - $022^{\circ} 57' 36''$ E
- c. $39^{\circ} 20' 59''$ N - $022^{\circ} 57' 02''$,2 E
- d. $39^{\circ} 20' 57''$,2 N - $022^{\circ} 57' 01''$,4 E
- e. $39^{\circ} 20' 49''$ N - $022^{\circ} 57' 35''$,3 E

2. Insert , joining the following points:

- a. $39^{\circ} 20' 58''$,2 N - $022^{\circ} 56' 37''$,7 E
- c. $39^{\circ} 21' 00''$ N - $022^{\circ} 56' 38''$,5E
- c. $39^{\circ} 21' 08''$,3N - $022^{\circ} 56' 04''$,6 E
- d. $39^{\circ} 21' 06''$,5 N - $022^{\circ} 56' 03''$,9 E
- e. $39^{\circ} 20' 58''$,2 N - $022^{\circ} 56' 37''$,7 E

Chart: (INT 3786) **312/1** [216/2009]

(Information : Ministry of Mercantile Marine)

Notice No. **250/09**

MEDITERRANEAN SEA – ELLAS – Samos Island - Chart UpDate.

1. Substitute word : «Α. Πράσιν», with the indication «Α. Πράσου» in approximate position: $37^{\circ} 46' 36''$ N - $027^{\circ} 05' 00''$ E

2. Delete: ★ Av Ep 4M, : $37^{\circ} 47' 48''$,9 N - $026^{\circ} 40' 58''$,1E

3. Insert: ★ Av Πρ 3M, : $37^{\circ} 47' 59''$ N - $026^{\circ} 41' 05''$,7E

Chart: **334** (1,3) [74/2009] , **422** (2,3) [72/2009]

(Information H.N.H.S.)

Notice No. **251/09**

**MEDITERRANEAN SEA – ELLAS – Chios Island - East Coast – Kolokitha Bay
- Chart UpDate.**

1. Substitute depth : 16_7 ΘΠ enclosed by 20 meters contour the depth 28 in position: $38^{\circ} 28' 58''$,1 N - $026^{\circ} 08' 05''$,7E

2. Insert depth: 18₉ ΘΠ enclosed by 20 contour in position:
38° 28' 57'',3 N - 026° 08' 08'',7E

3. Insert depth : 7₈ ΘΠ enclosed by 10 contour in position:
38° 29' 01'',1 N - 026° 08' 35'',9E

4. Insert depth: 13₇ ΘΠ enclosed by 20 contour in position:
38° 29' 17'',3 N - 026° 08' 51'',5E

5. Insert depth: 24₅ ΘΠ : 38° 28' 47'',1 N - 026° 09' 08'',5E

6. Insert depth : 23₅ ΘΠ : enclosed by 50 meters contour in position:
38° 29' 07'',1 N - 026° 09' 44'',9E.

7. Insert 1₇ ΘΠ , in position: 38° 28' 44'',1 N - 026° 08' 32'',2E

Chart: **446** «ANCHORAGES OF CHIOS AND OINOYSES ISLAND » (Plan **A**)
«Kolokithia Bay») [153/2007]

(Information H.N.H.S.)

Notice No. **252/09**

MEDITERRANEAN SEA – ELLAS – Aegean Sea - Kavala Bay – Nea Karvali - Harbour Developments.

Relative Navwarn170/2009

1. Insert: ---- , joining the points:

a. 40° 57' 05'' N - 024° 28' 30'' E.

b. 40° 56' 59'' N - 024° 28' 30'' E.

c. 40° 56' 52'' N - 024° 28' 18'' E.

2. Delete the contour and depths in the sea area of paragraph 1.

3. Insert «Εκτελούνται έργα (2009)» (Works in progress) in approximate position:

40° 57' 00'' N - 024° 28' 18'' E.

Chart: **321/1** (INT 3777) «GULF AND KAVALA HARBOUR » (Plan **B**)
«ANGORAGES NEAS KARVALHS»), **321/1** (INT 3777) «GULF AND KAVALA HARBOUR » [242/2008]

(Information Kavala Harbour Authorities)

Notice No. **253/09**

MEDITERRANEAN SEA – ELLAS – Aegean Sea - Kasos Island – Fri Harbour - Harbour Developments.

1. Insert: ----, joining the points:


- a. $35^{\circ} 25' 23''$ N - $026^{\circ} 55' 27''$ E
- b. $35^{\circ} 25' 23''$ N - $026^{\circ} 55' 38''$ E
- c. $35^{\circ} 25' 20''$ N - $026^{\circ} 55' 38''$ E
- d. $35^{\circ} 25' 20''$ N - $026^{\circ} 55' 27''$ E
- e. $35^{\circ} 25' 23''$ N - $026^{\circ} 55' 27''$ E

2. Delete the contour and depths in the sea area of paragraph 1.

3. Insert: «Εκτελούνται έργα» (works in progress), in approximate position centered:
 $35^{\circ} 25' 21''$ N - $026^{\circ} 55' 33''$ E

4. Move:  Av Πρ 2,4 δ, from:

$35^{\circ} 25' 22'',5$ N - $026^{\circ} 55' 28'',5$ E to: $35^{\circ} 25' 22'',1$ N - $026^{\circ} 55' 34''$ E

XEE: **445/1** «BAYS AND HARBOURS OF KASOS AND KARAPATHOS ISLAND»
(Plan  «HARBOURS FRI- EMPOREIO») [107/2007]

(Information Kasos Harbour Authorites.)

INSTRUCTIONS FOR CORRECTIONS ON THE LIST OF LIGHTS
(ED. 2008)

1. The corrections (changes, additions, deletes) of List of Lights publication included in the middle (No IV) of the monthly editions of the Notices to Mariners and are given in columns , as following :
 - a. **First Column:** The number of the Hellenic List of Lights (ΑΕΦ), which is affected by the correction, is recorded. If the recorded number does not exist in the List of lights, then it is a new one and its characteristics must be recorded in the according between the ΑΕΦ, column of the List of Lights
 - b. **Other Columns:**
 - (1) - - With two dashes are marked the columns which are not affected, while in those that are affected are written the data which must be recorded, deleting at the same time all the old ones
 - (2) With ***italic letters*** are given instructions in order to cover special occasions (delete of column or all the columns of the cancelled light).
2. It is recommended that small extent corrections must be recorded by hand, while additions of new “ΑΕΦ” or corrections of greater extend will be cut out and pasted on the List of Lights
3. Reference for the record of the monthly corrections is written in the following table.

Αριθ. Αγγελ. **254 /09**

1	2	3	4	5	6	7	8
0502	AMFILOCHIA	East end of Floating breakwater	38 52,3 21 09,8	FI G 3s 0,3+ <u>2,7</u> =3δ/s	4	3	White metal column with green band. Height 3m. Fig. 22.
							<i>E ...</i>
4705							
							<i>E 4172,8</i>
							Delete
6730	--	--	--	--	26	6 4	--
							<i>E 4548</i>

7110	--	--	--	--	34	10 7	--
<i>E 4585</i>							
8812	--	--	--	--	12		Height 6,6m.
<i>E 4275</i>							