



HELLENIC NOTICES TO MARINERS

Monthly edition 11

30 November 2009

Notices from 266 up to 301/09

Merry Christmas

The following notices involve the Hellenic Charts as well as the List of Lights.

MAIL ADDRESS : HELLENIC NAVY
HYDROGRAPHIC SERVICE
SAFETY OF NAVIGATION DIVISION
TGN 1040, ATHENS

Tel: (+30) 210 6551771
(+30) 210 6551770
(+30) 210 6551806

Fax: (+30) 210 6517811
(+30) 210 6551728

E-mail: nasf@hnhs.gr

Telex: 21-5835 GEN GR

The Hellenic Notices to Mariners are available at the following web site of Hydrographic Service: www.hnhs.gr

Commodore D. PALIATSOS HN
Director

The information provided with the notices to mariners related to Nautical charts and Nautical publications issued by H.N.H.S and must be depicted on its nautical charts and other navigational publications.

The geographic positions referred, on this publication related to the largest scale chart, unless otherwise stated.

The limits of sectors and visibility arcs as well as the alignment of direction lights and leading lights are given as seen by an observer from seaward.

All bearings refer to the true compass and are measured clockwise from 000° to 359°.

The mariners are kindly requested to notify immediately the discovery of either new or possible dangers in navigation, to the Hydrographic Service, T.G.N. 1040
Tel: (+30) 210 6551771 Fax: (+30) 210 6517811.

Unlit or unreliable lights must be notified immediately to the :
Mail Address : Lighthouse Authorities 18510 PIRAEUS
In addition to postal methods the following additional communications facilities are available.

Tel: (+30) 210 4581508 , (+30) 210 4531856
Fax: (+30) 210 4536760
E-mail : yf-dieyu@hellenicnavy.gr with notification to the Hydrographic Service.
This kind of information is crucial and contributes to the safety of navigation.

Notices, Navtex messages, Navwarns to mariners, Weather bulletin (METEO) and Bulletin messages for leisure boat, are available to www.hnhs.gr

The mariners can receive the Notice's issues free of charge from Port Authorities, as mentioned on notice No 6 or from the Hellenic Navy Hydrographic Service.

NUMERIC INDEX OF HELLENIC NOTICES TO MARINERS
AFFECTING NAUTICAL CHARTS AND
LIST OF LIGHTS

| NOTICE | CHARTS No – LIST OF LIGHTS |
|--------|--|
| 266 | 433/1 (INT 3793) |
| 267 | 145, 413/2, 413/6 |
| 268 | 4, 42 |
| 269 | 424/2 |
| 270 | 451 |
| 271 | 4 |
| 272 | 45 |
| 273 | 42 |
| 274 | 4512 |
| 275 | (INT 3736) 424 |
| 276 | 422 |
| 277 | 4511, 4512 |
| 278 | (INT 3736) 424, 451, 4512 |
| 279 | 451, 4511, 4512 |
| 280 | 422/2, 422, 42, 33, 4, 109 (INT 309) |
| 281 | 411/1 |
| 282 | 412, (INT 3732) 421, 413, (INT 3726) 333, 331 (INT 3724), 313 |
| 283 | 200/2 |
| 284 | 412/4 |
| 285 | 412/3 |
| 286 | 412/2 |
| 287 | 412/1 |
| 288 | 334 |
| 289 | 332/3 |
| 290 | 332/2 |
| 291 | 321/5 |
| 292 | 321/3 |
| 293 | 310/4 |
| 294 | 231/1 |
| 295 | 222/2 |
| 296 | 221/3 |
| 297 | 221/2 |
| 298 | 213/1 |
| 299 | 4511 |
| 300 | 422/3 |
| 301 | LIST OF LIGHTS |

III

NUMERIC INDEX OF HELLENIC NAUTICAL CHARTS AND LIST OF LIGHTS AFFECTED BY THE HELLENIC NOTICES TO MARINERS

| No. CHARTS CHARTS | NOTICES | No. CHARTS CHARTS | NOTICES |
|-----------------------|---------------|-------------------------|----------------|
| CHART: 4 | 268, 271, 280 | CHART: 412 | 282 |
| 33 | 280 | 412/1 | 287 |
| 42 | 268, 273, 280 | 412/2 | 286 |
| 45 | 272 | 412 | 282 |
| 145 | 267 | 412/3 | 285 |
| 109 (INT 309) | 280 | 412/4 | 284 |
| 200/2 | 283 | 413 | 282 |
| 213/1 | 298 | 413/2 | 267 |
| 221/2 | 297 | 413/6 | 267 |
| 221/3 | 296 | (INT 3732) 421 | 282 |
| 222/2 | 295 | 422 | 276, 280 |
| 231/1 | 294 | 422/2 | 280 |
| 310/4 | 293 | 422/3 | 300 |
| 313 | 282 | (INT 3736) 424 | 275, 278 |
| 321/3 | 292 | 424/2 | 269 |
| 321/5 | 291 | 433/1 (INT 3793) | 266 |
| 331 (INT 3724) | 282 | 451 | 270, 278, 279 |
| 332/2 | 290 | 4511 | 277, 279, 299 |
| 332/3 | 289 | 4512 | 274, 277, 278, |
| (INT 3726) 333 | 282 | | 279, |
| 334 | 288 | LIST OF LIGHTS | 301 |
| 411/1 | 281 | | |

III

Notice No. **266/09**

MMEDITERRANEAN SEA– ELLAS – Kriti Island – Souda Bay – Light buoy.

Relative Navwarn 389,390/2009

1. Move :  FI Y 2s, from:

$35^{\circ} 28' 22''^y \text{N} - 024^{\circ} 10' 05'' \text{E}$, to: $35^{\circ} 28' 21'',5\text{N} - 024^{\circ} 10' 06'',6\text{E}$

2. Move:  FI Y 2s, from:

$35^{\circ} 28' 20''^y \text{N} - 024^{\circ} 10' 01'' \text{E}$, to: $35^{\circ} 28' 20'',3\text{BN} - 024^{\circ} 09' 58'',9 \text{E}$.

Chart: **433/1** (INT 3793) [211/2009]

(Information :Light House Authorites)

Notice No. **267/09**

MEDITERRANEAN SEA –ELLAS- Saronikos Gulf – Psitalia Island – East Coast , Keramos Cape- Submarine Cables and Pipes.

1. Delete: , joining:


$\alpha. 37^{\circ} 56' 44'',8\text{N} - 023^{\circ} 35' 43'',9 \text{E}$. (Psitalia Is.)

$\beta. 37^{\circ} 57' 00'',1\text{N} - 023^{\circ} 36' 24'',8 \text{AE}$ (Cape Keramos)

2. Delete: , joining:

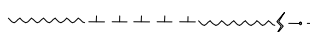
$\alpha. 37^{\circ} 56' 36'',7\text{N} - 023^{\circ} 35' 47'',1 \text{E}$. (Psitalia Is.)

$\beta. 37^{\circ} 56' 53'',2\text{N} - 023^{\circ} 36' 35'',8 \text{E}$. (Cape . Keramos)

3. Insert: , joining:

$\alpha. 37^{\circ} 56' 45'',1\text{N} - 023^{\circ} 35' 38'' \text{E}$. (Psitalia Is.)

$\beta. 37^{\circ} 57' 00'',1\text{N} - 023^{\circ} 36' 24'',8 \text{E}$. (Cape Keramos)

4. Insert: , joining:

$\alpha. 37^{\circ} 56' 36'', 7\text{N} - 023^{\circ} 35' 47'',1 \text{E}$. (Psitalia Is.)

$\beta. 37^{\circ} 56' 53'', 2\text{N} - 023^{\circ} 36' 35'',8 \text{E}$. (Cape Keramos)

Chart: **145** [242/2009], **413/2** [243/2009], **413/6** [245/2009]

(Information: H.N.H.S.)

III

Notice No. **268/09**

MEDITERRANEAN SEA - ELLAS– Aegean Sea – Arkoi Islet – Submarine Cable.

Insert: , joining:

α. 37° 22' 47'',3N - 026° 43' 50'',9 E.

β. 37° 22' 19'',5N - 026° 43' 35'',6 E.

Chart: **4** [184/2009], **42** [181/2009]

(Information : H.N.H.S.)

Notice No. **269/09**

MEDITERRANEAN SEA - ELLAS– Aegean Sea – Kalimnos Island – Bay and Harbour of Kalimnos – Submarine Cable.

Insert: , joining

a. 36° 57' 03'',3N - 027° 00' 57'',5 E.

b. 36° 57' 01'',6N - 027° 00' 57'' E.

c. 36° 56' 50'',5N - 027° 00' 52'',8 E.

d. 36° 56' 44'',2N - 027° 00' 51'',7 E.

e. 36° 55' 53''N - 027° 01' 00'' E.

f. 36° 57' 03'',3N - 027° 00' 57'',5 E.

g. 36° 57' 01'',6N - 027° 00' 57'' E .

h. 36° 56' 50'',5N - 027° 00' 53'',6 E.

i. 36° 56' 45'',2N - 027° 00' 57'',6 E.

j. 36° 55' 53''N - 027° 01' 06'' E.

CHART: **424/2** [108/2007]

(Information : H.N.H.S.)

Notice No. **270/09**

**MEDITERRANEAN SEA - ELLAS– Aegean Sea – Kalimnos Island.- Kos Island-
– Submarine Cable.**

Insert: , joining:

a. 36° 57' 01'',6N - 027° 00' 57'' E.

b. 36° 56' 50'',5N - 027° 00' 52'',8 E.

c. 36° 54' 50'',9N - 027° 01' 09'',9 E.

d. 36° 54' 26'',2N - 027° 01' 05'',1 E.

e. 36° 49' 47'',8N - 027° 01' 44'' E.

f. 36° 49' 30'',4N - 027° 02' 00'' E.

III

- g. 36° 49' 22''N - 027° 02' 43'' E.
- h. 36° 57' 01'',6N - 027° 00' 57'' E.
- i. 36° 56' 50'',5N - 027° 00' 53'',6 E.
- J. 36° 56' 45'',2N - 027° 00' 57'',6 E.
- k. 36° 54' 50'',8N - 027° 01' 16'' E.
- l. 36° 54' 26'',1N - 027° 01' 11'',2 E.
- m. 36° 49' 49'',7N - 027° 01' 49'',8 E.
- n. 36° 49' 33'',4N - 027° 02' 05'',7 E.
- o. 36° 49' 22'',5N - 027° 02' 43'',2 E.

CHART: **451** [217/2009]

(Information : H.N.H.S)

Notice No. **271/09**

**MEDITERRANEAN SEA - ELLAS– Aegean Sea – Kalimnos Island.- Kos Island-
– Submarine Cable.**

Insert: , joining :

- a. 36° 57' 01'',6N - 027° 00' 57'' E.
- b. 36° 56' 44'',2N - 027° 00' 51'',7 E.
- c. 36° 54' 26'',2N - 027° 01' 05'',1 E.
- d. 36° 49' 47'',8N - 027° 01' 44'' E.
- e. 36° 49' 22''N - 027° 02' 43'' E.

CHART: **4** [268/2009]

(Information : H.N.H.S)

Notice No. **272/09**

**MEDITERRANEAN SEA - ELLAS– Aegean Sea – - Kos Island-
– Submarine Cable.**

Insert : , joining:

- a. 36° 51' 00''N - 027° 01' 30'' E.
- b. 36° 49' 47'',8N - 027° 01' 44'' E.
- c. 36° 49' 33'',4N - 027° 02' 05'' E.
- d. 36° 49' 22''N - 027° 02' 43'' E.

CHART: **45** [167/2009]

(Information : H.N.H.S)

Notice No. **273/09**

MEDITERRANEAN SEA - ELLAS– Aegean Sea – Kalimnos Island.- Kos Island-

III

– Submarine Cable.

Insert , joining

- a. 36° 57' 01'',6N - 027° 00' 57'' E
- b. 36° 56' 50'',5N - 027° 00' 52'',8 E.
- c. 36° 56' 44'',2N - 027° 00' 51'',7 E.
- d. 36° 54' 50'',9N - 027° 01' 09'',9 E.
- e. 36° 49' 47'',8N- 027° 01' 44'' E.
- f. 36° 49' 33'',4N - 027° 02' 05'',7 E.
- g. 36° 49' 22''N - 027° 02' 43'' E

CHART [268/2009]

(Information : H.N.H.S)

Notice No. **274/09**

MEDITERRANEAN SEA - ELLAS– Aegean Sea – - Kos Island- – Submarine Cable

Insert , joining

- a. 36° 57' 01'',6N- 027° 00' 57'' E
- b. 36° 56' 50'',5N - 027° 00' 52'',8 E
- c. 36° 56' 44'',2N - 027° 00' 51'',7 E
- d. 36° 54' 50'',9N - 027° 01' 09'',9 E
- e. 36° 54' 26'',2N - 027° 01' 05'',1 E
- f. 36° 49' 47'',8N - 027° 01' 44'' E
- g. 36° 49' 30'',4N - 027° 02' 00'' E
- h. 36° 49' 22''N - 027° 02' 43''E
- i. 36° 57' 01'',6N - 027° 00' 57'' E
- j. 36° 56' 50'',5N - 027° 00' 52'',8 E
- k. 36° 56' 45'',2N - 027° 00' 57'',6 E
- i. 36° 54' 50'',8N- 027° 01' 16'',8 E
- m. 36° 54' 26'',1N - 027° 01' 11'',2 E
- n. 36° 49' 49'',7N - 027° 01' 49'',8 E
- o. 36° 49' 33'',4N- 027° 02' 05'',7 E
- p. 36° 49' 22'',5N - 027° 02' 43'',2 .

CHART 4512 [226/2008]

(Information : H.N.H.S)

Notice No. **275/09**

MEDITERRANEAN SEA - ELLAS– Aegean Sea – Kalimnos Island.- Kos Island-

III

– Submarine Cable

Insert , joinig :

- a. 36° 57' 01'',6N - 027° 00' 57'' E
- b. 36° 56' 50'',5N - 027° 00' 52'',8 E
- c. 36° 56' 44'',2N - 027° 00' 51'',7 E
- d. 36° 54' 50'',9N- 027° 01' 09'',9 E
- e. 36° 49' 47'',8 N 027° 01' 44'' E
- f. 3649' 33'',4N - 027° 02' 05'',7 E
- g. 36° 49' 22''N - 027° 02' 43'' E

CHART 3736 **424** [217/2009]

(Information : H.N.H.S)

Notice No. 276/09

MEDITERRANEAN SEA - ELLAS– Aegean Sea –Arkoi Islet– Submarine Cable.

Insert , joining:

- a. 37° 22' 47'',3N - 026° 43' 50'',9 E.
- b. 37° 22' 41'',8N - 026° 43' 50'',5 E.
- c. 37° 22' 19'',5N - 026° 43' 35'',6 E.

CHART: **422** [250/2009]

(Information : H.N.H.S)

Notice No. 277/09

MEDITERRANEAN SEA - ELLAS– Southeast Aegean Sea – Pserimos Island.- Kos Island – Submarine Cable

Insert :  , joining:

- 1. a. 36° 56' 02''N - 027° 08' 00'' E.
- b. 36° 55' 27''N - 027° 07' 36'' E.
- c. 36° 53' 18''N - 027° 08' 56'' .

- 2. a. 36° 56' 02''N - 027° 08' 00'' E.
- b. 36° 55' 27''N - 027° 07' 36'' E.
- c. 36° 53' 02''N - 027° 09' 07'' E.




CHART: **4511** (1) [73/2009], **4512** (2) [274/2009]

III

((Information : H.N.H.S)

Notice No. 278/09

MEDITERRANEAN SEA - ELLAS– Southeast Aegean Sea – Chart Update.

1. Delete : ☆ FI R & FI G 3M, : 36° 37' 10'' N- 027° 10' 19'' E.
2. Amend: «R» the indication «W», : 36° 56' 15'' N- 027° 17' 12'' E.
3. Amend light to , FI 3s 29m 7M : 37° 03' 34'',3 N - 027° 06' 24'',8E.
4. Amend light to, FI W R 5s 23m 6/4 M 36° 57' 16'',6 N - 027° 05' 51'',6 E).
5. Amend light to, L FI 10s 64m 9 M : 36° 53' 12'',7 N - 026° 55' 18'',2 E.
6. Amend light to, FI (2) W R 10s 43m 12/9 M: 36° 55' 19'' N - 027° 10' 35'',3 E.
7. Amend light to, FI (3) W R 15s 10m 6/4 M :36° 53' 30'',2 N - 027° 20' 20'',3 E
8. Amend height of light to, 10μ: 36° 53' 30'',2 N - 027° 20' 20'',3 E.
9. Amend light to, FI 4s 23m 6M: 36° 51' 36'',8N - 027° 21' 22'',4 E .
10. Amend light to, FI (2) 9s 28m 12 M : 36° 37' 11'',5 N- 027° 11' 22'',3 E.
11. Amend light to, FI (2) 16s 71m 10 M : 36° 29' 09'',3 N - 027° 17' 10'',4 E
12. Amend light to, FI (2) 14m 4M, 37° 05' 33'',4 N- 026° 53' 12'',0 E
13. Amend light to, FI 5s 33m 8M, 36° 57' 04'',8 N- 027° 18' 20'',4 E
14. Delete: FI R 5M & FI G 5M :37° 01' 00'' N - 027° 15' 18'' E.
15. Substitute:  FI (2) 5s for :  36° 57' 46'' N - 027° 15' 39'' E
16. Insert, FI (2) W G 5s :  37° 00' 28'' ,2N- 027° 24' 51'',6 E.

III

17. Insert pecked line, joining ;

- a. $37^{\circ} 01' 34''$,8N - $027^{\circ} 26' 22''$,8 E (coast).
- b. $37^{\circ} 01' 30''$ N - $027^{\circ} 26' 12''$ E.

18. Amend light range 8M:

- a. $37^{\circ} 01' 55''$,8N - $027^{\circ} 25' 28''$,8 E (west mole).
- b. $37^{\circ} 01' 51''$ N - $027^{\circ} 25' 28''$,2 E (east mole).

CHART: (INT 3736) **424** [275/2009] , **451** (8) [270/2009], **4512** (8) [277/2009]

(Information :H.N.H.S.- Admiralty Notice to Marines)

Notice No. 279/09

MEDITERRANEAN SEA - ELLAS– Kos Island – Chart Update.

1. Insert :  Av ΚΤ 2δ, : $36^{\circ} 49' 49''$ N - $027^{\circ} 02' 32''$ E.

2. Substitute:  for 

- a. $36^{\circ} 49' 19''$ N - $027^{\circ} 01' 37''$ E.
- b. $36^{\circ} 48' 04''$ N - $027^{\circ} 00' 12''$ E.


3. Move :  Av Πρ 3δ 6M, from

$36^{\circ} 51' 05''$ N- $027^{\circ} 04' 54''$ E to :

$36^{\circ} 51' 12''$,7 N - $027^{\circ} 04' 38''$ E.

4.Substitute:  Av (2) 5δ for 


$36^{\circ} 57' 46''$ N - $027^{\circ} 15' 39''$ E.

5. Insert:  Av (2) Λ Πρ 5δ, : $37^{\circ} 00' 28''$,2 N - $027^{\circ} 24' 51''$,6 E.

6 . Insert pecked black line joining:

- a. $37^{\circ} 01' 34''$,8 N - $027^{\circ} 26' 22''$,8 E.
- b. $37^{\circ} 01' 30''$ N - $027^{\circ} 26' 12''$ E.

III

7. Insert: 
MKT

36° 55' 27'' N - 028° 00' 53'',4 E.

CHART: **451** [278/2009] , **4511** (4) [277/2009] **4512** (4) [278/2009]


(Information:H.N.H.S.- Admiralty Notice to Marines)

Notice No. 280/09

MEDITERRANEAN SEA - ELLAS– Samos Island – Samos Strait – Chart Update.

Substitute:  , for 

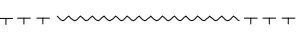
37° 38' 18''N - 026° 53' 20'E.

CHART: **422/2** «SAMOS STRAIT – BAYS AND HARBOURS OF SAMOS ISLAND »
(Plan  «SAMOS STRAIT») [141/2008] , **422** [276/2009], **42** [273/2009] , **33**
[180/2009] , **4** [271/2009], **109** (INT 309) [160/2009]

(Information Samos Port Authorities)

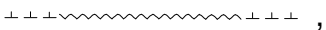
Notice No. 281/09

MEDITERRANEAN SEA - ELLAS– Aegean Sea – Evripos Strait – Evripos Channel – Submarine Cable.

1. Delete:  , joining:


a. 38° 24' 41'',3N - 023° 37' 58'',5E.

b. 38° 24' 36'',9N - 023° 38' 27'',2E.

2. Delete:  , joining :

a. 38° 24' 23'',8B - 023° 37' 49'',4A.


b. 38° 24' 17'',7B - 023° 38' 30'',A.

3.Insert:  , joining :

a. 38° 24' 41'',3N - 023° 37' 58'',5E.

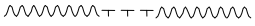
b. 38° 24' 36'',9N - 023° 38' 27'',2E.

III

4. Insert:  , joining:


a. $38^{\circ} 24' 23'', 8N - 023^{\circ} 37' 49'', 4E$.

b. $38^{\circ} 24' 17'', 7N - 023^{\circ} 38' 30'', 4E$.

5. Delete:  , joining:


a. $38^{\circ} 26' 58'', 2N - 023^{\circ} 35' 16'', 7E$.

b. $38^{\circ} 26' 50'', 9N - 023^{\circ} 35' 10'', 4E$.

6. Delete :  , joining:

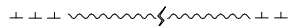
a. $38^{\circ} 26' 48'', N - 023^{\circ} 35' 34'', 2E$.

b. $38^{\circ} 26' 42'', 6N - 023^{\circ} 35' 29'', 8E$.

7. Insert:  , joining :

a. $38^{\circ} 26' 58'', 2N - 023^{\circ} 35' 16'', 7E$.

b. $38^{\circ} 26' 50'', 9N - 023^{\circ} 35' 10'', 4E$.

8 Insert :  , joining :

a. $38^{\circ} 26' 48'', N - 023^{\circ} 35' 34'', 2E$.

b. $38^{\circ} 26' 42'', 6N - 023^{\circ} 35' 29'', 8E$.

CHART: **411/1** « EVRIPOS STRAIT CHALKIDA HARBOUR » (1,2,3,4) ,
411/1 «EVRIPOS STRAIT CHALKIDA HARBOUR» «(Plan **A**)«EVRIPOS STRAIT
AND STENO CHANNEL» (5,6,7,8),
411/1 «EVRIPOS STRAIT AND CHALKIDA HARBOUR» «(Plan **B**) «AVLIDA –
ΜΠΟΥΡΤΖΙ STRAIT» (1,2,3,4) [NEW EDITION]

(Information :H.N.H.S.)

Notice No. **282/09**

MEDITERRANEAN SEA - ELLAS–Change of Charts number.

1. Substitute: 411, for 412 as followed:

a. At the lower right chart corner

b. At the upper left chart corner.

2. Substitute: «Συνεχόμενος χάρτης 411» (Adjoining Chart) for: «Συνεχόμενος χάρτης 412», on the upper chart left panel (INT 3732) 421.

3. Substitute: «Συνεχόμενος χάρτης 411» (Adjoining Chart) for : «Συνεχόμενος χάρτης 412», on the upper chart right panel (INT 3732) 421.

III

4. Substitute: «Συνεχόμενος χάρτης 411» (Adjoining Chart) for : «Συνεχόμενος χάρτης 421», on the lower chart left panel (INT 3726) 333.

5. Substitute: «Συνεχόμενος χάρτης 411» (Adjoining Chart) for : «Συνεχόμενος χάρτης 412», on the lower chart left panel CHART 331 (INT 3724)

6. Substitute: «Συνεχόμενος χάρτης 411» (Adjoining Chart) for : «Συνεχόμενος χάρτης 412», on the lower chart right panel CHART 313

CHART: **412** (1) [92/2009], (INT 3732) **421** (2) [247/2009], **413** (3) [183/2009] , (INT 3726) **333** (4) [247/2009], **331** (INT 3724) (5) [218/2009], **313** (6) [241/2008]

(Information : H.N.H.S.)

Notice No. **283/09**

MEDITERRANEAN SEA - ELLAS–Change of Chart number.

1. Substitute: 411/6, for 2002 as followed :

- a. At the lower right chart corner
- b. At the upper right chart main panel.

CHART: **200/2** [193/2006]

(Information : H.N.H.S.)

Notice No. **284/09**

MEDITERRANEAN SEA - ELLAS–Change of Chart number.

1. Substitute: 411/5, for 412/4 as followed :

- a. At the lower right chart corner
- b. At the upper right chart main panel.

CHART: **412/4** [247/2007]

(Information : H.N.H.S.)

Notice No. **285/09**

MEDITERRANEAN SEA - ELLAS–Change of Chart number.

1. Substitute: 411/4, for 412/3 as followed:

III

CHART: **412/3** [178/2007]

(Information H.N.H.S.)

Notice No. **286/09**

MEDITERRANEAN SEA - ELLAS–Change of Chart number.

1. Substitute: 411/3, for 412/2 as followed :

- a. At the lower right chart corner
- b. At the upper right chart main panel.

CHART: **412/2** [199/2000]

(Information H.N.H.S.)

Notice No. **287/09**

MEDITERRANEAN SEA - ELLAS–Change of Chart number.

1. Substitute: 411/2, for 412/1 as followed:

- a. At the lower right chart corner
- b. At the upper right chart main panel in approximate position:
38 19 12n – 023 47 00 e

CHART: **412/1** [90/2009]

(Information H.N.H.S.)

Notice No. **288/9**

MEDITERRANEAN SEA - ELLAS–Oinoues Islands- Depths.

1. Insert depth: 7, 38° 29' 05'',4N - 026° 17' 13'',7E enclosed by 10 and 20 mtrs contour.

2. Insert depth: 18₁, 38° 29' 21'',7N - 026° 16' 07'',3E enclosed by 20 mtr contour

3. Insert depth: 5₅, 38° 30' 00''N- 026° 14' 34'',5E enclosed by 10 and 20 mtr contour.

4. Insert depth: 7₉, 38° 31' 16'',6N - 026° 11' 51'',8E enclosed by 10 and 20 mtrs contour.

5. Insert depth: 17, 38° 29' 40'',9N - 026° 18' 16'',0E enclosed by 20 mtr contour.

III

CHART: **334** [250/2009]

(Information: H.N.H.S.)

Notice No. 289/09

MEDITERRANEAN SEA - ELLAS– Chart Update.

Insert the accompanying note in Greek and English : «ΣΤΙΓΜΑΤΑ ΑΠΟ ΔΟΡΥΦΟΡΟ» (**POSITION FROM SATELLITE**) , in position centred: 39° 06' 02''N - 026° 04' 48''E.

CHART: **332/3** [133/2003]

(Information: H.N.H.S.)

Notice No. 290/09

MEDITERRANEAN SEA - ELLAS– Chart Update.

Insert the accompanying note in Greek and English : «ΣΤΙΓΜΑΤΑ ΑΠΟ ΔΟΡΥΦΟΡΟ» (**POSITION FROM SATELLITE**) , in position centred: 39° 06' 02''N - 026° 04' 48''E.

CHART: **332/2** [133/2003]

(Information: H.N.H.S.)

Notice No. 291/09

MEDITERRANEAN SEA - ELLAS– Chart Update.

Insert the accompanying note in Greek and English : «ΣΤΙΓΜΑΤΑ ΑΠΟ ΔΟΡΥΦΟΡΟ» (**POSITION FROM SATELLITE**) , in position centred

40° 46' 33''N - 024° 41' 54''E.

CHART: **321/5** [291/1999]

(Information: H.N.H.S.)

III

Notice No. 292/09
MEDITERRANEAN SEA - ELLAS– Chart Update.

Insert the accompanying note in Greek and English : «ΣΤΙΓΜΑΤΑ ΑΠΟ ΔΟΡΥΦΟΡΟ» (POSITION FROM SATELLITE) , out of the chart panel and on the upper charts title.

CHART: **321/3** [167/2007]

(Information : H.N.H.S)

Notice No. 293/09
MEDITERRANEAN SEA - ELLAS– Chart Update.

Insert the accompanying note in Greek and English : «ΣΤΙΓΜΑΤΑ ΑΠΟ ΔΟΡΥΦΟΡΟ» (**POSITION FROM SATELLITE**) , in position centred

38° 17' 33''N - 025° 56' 18''E.

CHART: **310/4** [250/2007]

(Information : H.N.H.S.)

Notice No. 294/09
MEDITERRANEAN SEA - ELLAS– Chart Update.

Insert the accompanying note in Greek and English: «ΣΤΙΓΜΑΤΑ ΑΠΟ ΔΟΡΥΦΟΡΟ» (**POSITION FROM SATELLITE**), in position centred :

38° 15' 13''N - 022° 05' 24''E.

CHART: **231/1** [75/2003]

(Information: H.N.H.S.)

Notice No. 295/09
MEDITERRANEAN SEA - ELLAS– Chart Update.

Insert the accompanying note in Greek and English: «ΣΤΙΓΜΑΤΑ ΑΠΟ ΔΟΡΥΦΟΡΟ», in the upper chart part bellow the notices.

CHART: **222/2** [125/2006]

(Information: H.N.H.S.)

Notice No. 296/09

III

MEDITERRANEAN SEA - ELLAS– Chart Update.

Insert the accompanying note in Greek and English: «ΣΤΙΓΜΑΤΑ ΑΠΟ ΔΟΡΥΦΟΡΟ» (POSITION FROM SATELLITE), in approximate position

36° 58' 24''N- 021° 43' 18''E.

CHART: **221/3** [218/2008]

(Information : H.N.H.S.)

Notice No. 297/09

MEDITERRANEAN SEA - ELLAS– Chart Update.

Insert the accompanying note in Greek and English : «ΣΤΙΓΜΑΤΑ ΑΠΟ ΔΟΡΥΦΟΡΟ» (POSITION FROM SATELLITE), in approximate position

37° 39' 57''N - 021° 20' 09''E.

CHART: **221/2** [241/2007]

(Information: H.N.H.S.)

Notice No. 298/09

MEDITERRANEAN SEA - ELLAS– Chart Updated.

Insert the accompanying note in Greek and English : «ΣΤΙΓΜΑΤΑ ΑΠΟ ΔΟΡΥΦΟΡΟ» (POSITION FROM SATELLITE) , in position centred :

38° 58' 06''N - 020° 43' 48''E.

CHART: **213/1** [87/2005]

(Information: H.N.H.S.)

Notice No. 299/09

MEDITERRANEAN SEA - ELLAS– Aegean Sea – Kalimnos Island - South Coast— Submarine Cable.

Insert: , joining:

- a. 36° 57' 01'',6N - 027° 00' 57'' E.
- b. 36° 56' 50'',5N - 027° 00' 52'',8 E.
- c. 36° 56' 44'',2N - 027° 00' 51'',7 E.
- d. 36° 54' 50'',9N - 027° 01' 09'',9 E.
- e. 36° 54' 26'',2N - 027° 01' 05'',1 E.

III

- f. $36^{\circ} 53' 18''\text{N}$ - $027^{\circ} 01' 12''\text{E}$.
- g. $36^{\circ} 57' 01'',6\text{N}$ - $027^{\circ} 00' 57''\text{E}$.
- h. $36^{\circ} 56' 50'',5\text{N}$ - $027^{\circ} 00' 52'',8\text{E}$.
- i. $36^{\circ} 56' 45'',2\text{N}$ - $027^{\circ} 00' 57'',6\text{E}$.
- j. $36^{\circ} 54' 50'',8\text{N}$ - $027^{\circ} 01' 16''\text{E}$.
- k. $36^{\circ} 54' 26'',1\text{N}$ - $027^{\circ} 01' 11'',2\text{E}$.
- l. $36^{\circ} 53' 18''\text{N}$ - $027^{\circ} 01' 18''\text{E}$.

CHART: **4511** [279/2009]

(Information : H.N.H.S.)

Notice No. 300/09

MEDITERRANEAN SEA - ELLAS– Aegean Sea -Chart Updated

1. Insert the accompanying block in approximate position:

$37^{\circ} 37' 18''\text{N}$ - $026^{\circ} 17' 30''\text{E}$ plan $\textcircled{\Gamma}$ «AGIOS KIRIKOS BAY».

2. Insert the accompanying block:

$37^{\circ} 36' 45''\text{N}$ - $026^{\circ} 17' 20''\text{E}$ plan $\textcircled{\Gamma}$ «AGIOS KIRIKOS BAY»

CHART: **422/3** «BAYS AND HARBOURS OF IKARIA ISLAND » (Plan $\textcircled{\Gamma}$ «BAY AGIOS KIRIKOS » [85/2007]

(Information : H.N.H.S)

INSTRUCTIONS FOR CORRECTIONS ON THE LIST OF LIGHTS
(ED. 2008)

1. The corrections (changes, additions, deletes) of List of Lights publication included in the middle (No IV) of the monthly editions of the Notices to Mariners and are given in columns , as following :
 - a. **First Column:** The number of the Hellenic List of Lights (ΑΕΦ), which is affected by the correction, is recorded. If the recorded number does not exist in the List of lights, then it is a new one and its characteristics must be recorded in the according between the ΑΕΦ, column of the List of Lights
 - b. **Other Columns:**
 - (1) - - With two dashes are marked the columns which are not affected, while in those that are affected are written the data which must be recorded, deleting at the same time all the old ones
 - (2) With ***italic letters*** are given instructions in order to cover special occasions (delete of column or all the columns of the cancelled light).

2. It is recommended that small extent corrections must be recorded by hand, while additions of new “ΑΕΦ” or corrections of greater extend will be cut out and pasted on the List of Lights

3. Reference for the record of the monthly corrections is written in the following table.

Αριθ. Αγγελ. **301 /09**

| 1 | 2 | 3 | 4 | 5 | 6 | 7 | 8 |
|-------------|-------------|------------------------|--------------------|----------------------------------|---|---|--|
| 0631 | SPARTOCHORI | Floating Pier Head. | 38 39,7 20 45,8 | FI R 3s 0,3+ <u>2,7</u> =3δ/s | 6 | 3 | Metal framework with gallery metal column and red band. Fig.21. |
| E ... | | | | | | | |