



HELLENIC NOTICES TO MARINERS

Monthly edition 5

31 May 2010

Notices from 122 up to 139/10

The following notices involve the Hellenic Charts as well as the List of Lights.

MAIL ADDRESS : HELLENIC NAVY
HYDROGRAPHIC SERVICE
SAFETY OF NAVIGATION DIVISION
TGN 1040, ATHENS

Tel: (+30) 210 6551771
(+30) 210 6551770
(+30) 210 6551806

Fax: (+30) 210 6517811
(+30) 210 6551728

E-mail: nasf@hnhs.gr

Telex: 21-5835 GEN GR

The Hellenic Notices to Mariners are available at the following web site of Hydrographic Service: www.hnhs.gr

Commodore A. THEODOSIOU HN
Director

The information provided with the notices to mariners is related to Nautical charts and Nautical publications issued by H.N.H.S and must be depicted on its nautical charts and other navigational publications.

The geographic positions referred, on this publication are related to the largest scale chart, unless stated otherwise.

The limits of sectors and visibility arcs as well as the alignment of direction lights and leading lights are given as seen by an observer from seaward.

All bearings refer to the true compass and are measured clockwise from 000° to 359°.

Mariners are kindly requested to immediately notify the Hellenic Navy Hydrographic Service (T.G.N 1040 Tel: (+30) 2106551771 Fax: (+30) 2106517811) in case they discover either new or possible navigation dangers.

Unlit or unreliable lights must be notified immediately to the:

Mail Address: Lighthouse Authorities 18510 PIRAEUS

In addition to postal methods the following additional communications facilities are available.

Tel: (+30) 210 4581508, (+30) 210 4531856

Fax: (+30) 210 4536760

E-mail: yf-dieyu@hellenicnavy.gr with notification to the Hydrographic Service.

This kind of information is crucial and contributes to the safety of navigation.

Notices, Navtex messages, Navwarns to mariners, Weather bulletin (METEO) and Bulletin messages for leisure boat, are available to www.hnhs.gr

Users can supply the Annual Notice to Mariners as well as the monthly edition (not free of charge) as it is defined in the Nautical Publications of the Hellenic Navy Hydrographic Service .

NUMERIC INDEX OF HELLENIC NOTICES TO MARINERS
AFFECTING NAUTICAL CHARTS AND
LIST OF LIGHTS

NOTICE	CHARTS No – LIST OF LIGHTS
123	Chart: 232
124	Chart: 433/1 (INT 3793)
125	Chart: 44 (INT3714)
126	Chart: 443, 44 (INT3714)
127	Chart: 443/2
128	Chart: 423/7
129	Chart: 415, 130, 413, 135, 41 (INT 3702), 414
130	Chart: 413 , (INT 3726) 333, 33 , 41 (INT 3702), 421/7, 411
131	Chart: (INT 3732) 421, 42, 421/3, 421/1,421/7
132	Chart: 31 (INT 3704), 312 (INT 3720), 313, 312/2
133	Chart: 31 (INT 3704), 321
134	Chart: 3131, 313, 74, 47
135	Chart: 312/2
136	Chart: 453, 452, 451
137	Chart: 313
138	Chart: 31 (INT 3704)
139	LIST OF LIGHTS

NUMERIC INDEX OF HELLENIC NAUTICAL CHARTS AND
LIST OF LIGHTS AFFECTED BY THE HELLENIC
NOTICES TO MARINERS

No. CHARTS CHARTS	NOTICES
Chart: 31 (INT 3704)	132,133,138
Chart: 33	130
Chart: 41 (INT 3702)	129, 130
Chart: 42	131
Chart: 44 (INT3714)	125, 126
Chart: 47	134
Chart: 74	134
Chart: 130	129
Chart: 135	129
Chart: 232	123
Chart: 312 (INT3720)	132
Chart: 312/2	132, 135
Chart: 313	132, 134, 137
Chart: 321	133
Chart: (INT 3726) 333	130
Chart: 411	130
Chart: 413	129,130
Chart: 414	129
Chart: 415	129
Chart: (INT 3732) 421	131
Chart: 421/1	131
Chart: 421/3	131
Chart: 421/7	130, 131
Chart: 423/7	128
Chart: 433/1 (INT 3793)	124
Chart: 443	126
Chart: 443/2	127
Chart: 451	136
Chart: 452	136
Chart: 453	136
Chart: 3131	134
LIST OF LIGHTS	139

Notice Nr. **123/10**

MEDITERRANEAN SEA - ELLAS – Korithiakos Gulf – Kiato Harbor – Chart UpDate.

Insert the accompanying blocks as follow:

a. Block (A) at plan «KIATO HARBOUR».

b. Block (B) in approximate position: 38° 01' 00''N - 022° 45' 00''E.

Chart: **232** «KORITHIAKOS GULF -C. PSAROMITA UP TO KORINTHOS CHANNEL» (Plan «KIATO HARBOUR »), (a), **232** « KORITHIAKOS GULF – C. PSAROMITA UP TO KORINTHOS CHANNEL » (b) [234/2009]

(Information: H.N.H.S.)

Notice Nr. **124/10**

MEDITERRANEAN SEA - ELLAS – Kriti Island – Souda Bay – Obstruction.

Substitute: (10) *Obstn* the existing (10₂) *Obstn*

35° 29' 17'',8 N - 024° 05' 15'',4 E.

Chart: **433/1** (INT 3793) [103/2010].

(Information: H.N.H.S)

Notice Nr. **125/10**

MEDITERRANEAN SEA - ELLAS – North Kritiko Sea – Dia Island - Light buoy.

Delete : $\begin{matrix} \Delta \\ \gamma \end{matrix}$ Fl 3s,

35° 26',36 N - 025° 08',49 E.

Chart: **44** (INT 3714) [167/2009].

(Information: H.N.H.S)

Notice Nr. **126/10**

MEDITERRANEAN SEA - ELLAS – North Coast of Kriti Island – Irakleio Gulf – Wave Meter.

Previous Navwarn 234/1997

Delete : $\overset{\Delta}{\text{KT}}$ Av (5) Kt 20δ [on chart 44 (INT 3714) $\overset{\Delta}{\text{Y}}$ Fl (5) 20s],

35° 22' 44''N - 025° 07' 40''E.

Chart: **44** (INT 3714) [125/2010] , **443** [240/2009].

(Information: H.N.H.S)

Notice Nr. **127/10**

MEDITERRANEAN SEA - ELLAS –Kriti Island – South Coast - Chart UpDate.

1.Delete the word «Πλοηγός Τόμ. B.page. 20» bellow the plan title « IERAPETRA BAY».

2. Delete the word «Πλοηγός Τόμ. B.page. 20» bellow the plan title « BAY KALON LIMENON (KALOI LIMNIONES)».

3.Insert the accompanying block (A) on the right part of plan title «IERAPETRA BAY»

4.Insert the accompanying block (B) bellow the of plan title « BAY KALON LIMENON (KALOI LIMNIONES)».

Chart: **443/2** «IERAPETRA BAYS - KALON LIMENON» (Plan « IERAPETRA BAY») (1,3) (Plan « KALON LIMENON BAY (KALOI LIMNIONES)» (2,4) [256/2005]

(Information: H.N.H.S)

Notice Nr. **128/10**

MEDITERRANEAN SEA - ELLAS – Aegean Sea – Chart UpDate.

1. Insert the accompanying block bellow the charts main title. And under the indication «Τοπογραφία»

2. Insert the accompanying note «See note 1.» below plan main title «**(A)** VATHI BAY».

3. Insert the accompanying note «See note 1.» bellow and right from the plan title «(B) KARAVOSTASI BAY ».

4. Insert the accompanying note «See note 1.» below plan main title «(Δ) BAY TREIS KLISIES (LOYKA AVLAKI)».


5. Insert the accompanying note «See note 1.» below plan main title «(E) MAGANARI BAY».

Chart: **423/7** «BAYS AND HARBOURS OF FOLEGANDROS – SIKINOS – IOY ANAFHΣ» (1), « BAYS AND HARBOURS OF FOLEGANDROS – SIKINOS – IOY AND ANAFHΣ» (Plan « A VATHI BAY») (2), (plan « B KARAVOSTASI BAY ») (3), (Plan « Δ BAY. TREIS KLISIES (LOYKA AVLAKI)») (4), (Plan « E MAGANARI BAY») (5) [251/2006]

(Information: H.N.H.S)

Notice Nr. **129/10**

MEDITERRANEAN SEA - ELLAS – Hydra Gulf – Hydra island - Spetses Island - Submarine Cable.

Insert :  joining:

1. a. 37° 20' 52'',4N - 023° 27' 23'' E.
b. 37° 21' 20'',2N - 023° 27' 08'',3E.
c. 37° 24' 51'',6N - 023° 26' 36'' E.
2. a. 37° 20' 52'',4N - 023° 27' 23'' E.
b. 37° 21' 20'',2N - 023° 27' 08'',3E.
c. 37° 22' 43'',5N - 023° 26' 30'' E.
d. 37° 23' 51'',7N - 023° 25' 58'',7E.
e. 37° 24' 51'',6N - 023° 25' 31'' E.
3. a. 37° 14' 48'' N - 023° 09' 51'',3E.
b. 37° 14' 28'' N - 023° 09' 59'',8E.
c. 37° 14' 20'',8N - 023° 10' 18'',2E.
d. 37° 14' 22'',8N - 023° 10' 30'',4E.
e. 37° 14' 59'' N - 023° 11' 07'' E.
f. 37° 17' 00'' N - 023° 11' 15'' E.
g. 37° 17' 24'' N - 023° 11' 14'' E.
h. 37° 17' 47'' N - 023° 11' 05'' E.


4. a. 37° 21' 36'' N - 023° 27' 00'' E.
 b. 37° 22' 43'',5N - 023° 26' 30'' E.
 c. 37° 22' 59'',2N - 023° 26' 24'',6E.
 d. 37° 23' 51'',7N - 023° 27' 58'',7E.
 e. 37° 24' 51'',6N - 023° 25' 31'' E.
5. a. 37° 15' 16'' N - 023° 11' 04'' E.
 b. 37° 17' 00'' N - 023° 11' 15'' E.
 c. 37° 17' 24'' N - 023° 11' 14'' E.
 d. 37° 17' 47'' N - 023° 11' 05'' E.
6. a. 37° 14' 48'' N - 023° 09' 51'',3E.
 b. 37° 14' 28'' N - 023° 10' 00'' E.
 c. 37° 14' 22'',8N - 023° 10' 30'',4E.
 d. 37° 15' 07'' N - 023° 11' 03'',2E.
 e. 37° 17' 24'' N - 023° 11' 14'' E.
 f. 37° 17' 47'' N - 023° 11' 05'' E.
7. a. 37° 20' 52'',4N - 023° 27' 23'' E.
 b. 37° 22' 43'',5N - 023° 26' 30'' E.
 c. 37° 23' 51'',7N - 023° 25' 58'',7E.
 d. 37° 24' 51'',6N - 023° 25' 31'' E.
8. a. 37° 14' 48'' N - 023° 09' 51'',3E.
 b. 37° 14' 28'' N - 023° 10' 00'' E.
 c. 37° 14' 20'',8N - 023° 10' 18'',2E.
 d. 37° 14' 22'',8N - 023° 10' 30'',4E.
 e. 37° 14' 59'' N - 023° 11' 01'' E.
 f. 37° 17' 00'' N - 023° 11' 15'' E.
 g. 37° 17' 24'' N - 023° 11' 14'' E.
 h. 37° 17' 47'' N - 023° 11' 05'' E.
9. a. 37° 20' 52'',4N - 023° 27' 23'' E.
 b. 37° 21' 20'',5N - 023° 27' 08'' E.
 c. 37° 22' 43'',5N - 023° 26' 30'' E.
 d. 37° 22' 59'' N - 023° 26' 24'',6E.
 e. 37° 23' 51'',7N - 023° 25' 58'',7E.
 f. 37° 24' 51'',6N - 023° 25' 31'' E.

Chart: **41** (INT 3702) (6,7) [186/2009], **130** (2,3) [190/2009], **135** «ANCHORAGES OF ARGOLIKOS AND HYDRA GULFS» (Plan « SPETSES NARROWS AND CHELI HARBOUR ») (5) [191/2006], **413** (4) [74/2010], **414** (8,9) [313/2009], **415** (1) [189/2009].

(Information: H.N.H.S)

Notice Nr. **130/10**

MEDITERRANEAN SEA - ELLAS – Aegean Sea – East Coast of Attika –Evoia island – Andros Island – Tinos Island - Submarine Cable.

Insert :  joining :

1. a. 37° 59' 28'' N - 024° 01' 17'',7E.
b. 37° 58' 55'' N - 024° 01' 19'',7E
c. 37° 58' 49'',2N - 024° 03' 48'',6E.
d. 38° 01' 34'' N - 024° 10' 00'' E.

2. a. 38° 00' 23'' N - 024° 07' 15'' E.
b. 38° 01' 51'',5N - 024° 10' 40'' E
c. 38° 03' 32'',5N - 024° 14' 03'',7E.
d. 38° 03' 49'',7N - 024° 17' 35'',5E.
e. 38° 04' 19'',8N - 024° 18' 07'',7E.

3. a. 37° 58' 45'',6N - 024° 32' 49'',4E.
b. 37° 58' 18'',3N - 024° 33' 05'',6E.
c. 37° 54' 44'' N - 024° 35' 35'' E.
d. 37° 53' 39'',8N - 024° 39' 24'',7E.
e. 37° 53' 39'',5N - 024° 42' 24'',2E.
f. 37° 53' 52'' N - 024° 42' 42'' E.

4. a. 37° 53' 40'' N - 024° 41' 45'' E
b. 37° 53' 39'',5N - 024° 42' 24'',2E
c. 37° 53' 52'' N - 024° 42' 42'' E.

5. a. 37° 59' 28'' N - 024° 01' 17'',7E.
b. 37° 58' 55'' N - 024° 02' 19'',7E.
c. 37° 58' 49'',2N - 024° 03' 48'',6E.
d. 38° 01' 51'',5N - 024° 10' 40'' E.
e. 38° 03' 32'',5N - 024° 14' 03'',7E.
f. 38° 03' 49'',7N - 024° 17' 35'',5E.
g. 38° 04' 19'',8 N - 024° 18' 07'',7E.

6. a. 37° 58' 45'',6N - 024° 32' 49'',4E.
b. 37° 58' 18'',3N - 024° 33' 05'',6E.
c. 37° 55' 48'' N - 024° 34' 42'' E.


7. a. 37° 38' 54'',7N - 025° 03' 31'',3E
- b. 37° 39' 29'' N - 025° 04' 23'',5E.
- c. 37° 40' 34'',2N - 025° 05' 08'',2E.
- d. 37° 41' 52'',6N - 025° 05' 18'',6E.
- e. 37° 45' 27'',5N - 025° 03' 04'',4E.
- f. 37° 47' 11'',4N - 025° 01' 42'',5E
- g. 37° 48' 40'',6N - 025° 01' 19'',3E.
- h. 37° 49' 48'',6N - 025° 00' 28'',4E
- i. 37° 50' 39'',2N - 024° 58' 30'',5E
- j. 37° 50' 22'',2N - 024° 56' 46'',4E
- k. 37° 50' 06'',6N - 024° 56' 38'',4E

Chart: **33** (3,5,7) [30/2010], **41** (INT3702) (3,5) [129/2010], (INT 3726) **333** (2,3) [30/2010], **411** (5,6) [107/2010], **413** (1) [129/2010], **421/7** «BAYS AND HARBORS – ANDROS ISLAND» (Plan A «BAYS AND HARBORS GAYRIO - BATSI») (4) [21/2009].

(Information: H.N.H.S)

Notice Nr. **131/10**

MEDITERRANEAN SEA - ELLAS – Aegean Sea – East Coast of Attika - Evoia Island – Andros Island – Tinos Island - Mikonos Island- Submarine Cable.

Insert : , joining :

1. a. 38° 03' 01'',5 N - 024° 13' 00'' E.
- b. 37° 58' 50'',8N - 024° 03' 54'',7E.
- c. 37° 58' 55'' N - 024° 02' 19'',6E.
- d. 37° 59' 28'' N - 024° 01' 17'',6E.
2. a. 37° 58' 45'',6N - 024° 32' 49'',4E.
- b. 37° 54' 57'',8N - 024° 35' 15'' E.
- c. 37° 54' 44'' N - 024° 35' 35'' E.
- d. 37° 53' 39'',7N - 024° 39' 24'',7E.
- e. 37° 53' 39'',5N - 024° 42' 24'',2E.
- f. 37° 53' 52'' N - 024° 42' 42'' E.
3. a. 37° 38' 54'',7N - 025° 03' 31'',3E.
- b. 37° 39' 35'' N - 025° 04' 30'' E.
- c. 37° 40' 34'',2N - 025° 05' 08'',2E.
- d. 37° 41' 52'',6N - 025° 05' 18'',6E.
- e. 37° 44' 32'',5N - 025° 03' 17'',3E.
- f. 37° 45' 52'',4N - 025° 02' 54'',4E.
- g. 37° 47' 29'',5N - 025° 01' 35'',4E.

- h. 37° 48' 40'',6N - 025° 01' 19'',3E.
 - i. 37° 49' 48'',6N - 025° 00' 28'',4E.
 - j. 37° 50' 39'' N - 024° 58' 47'' E
 - k. 37° 50' 26'',7N - 024° 56' 49'',2E.
 - l. 37° 50' 06'',6N - 024° 56' 38'',4E.
- 4. a. 37° 25' 23'',2N - 025° 18' 40'',8E
 - b. 37° 25' 12'',7N - 025° 17' 59'' E
 - c. 37° 30' 36'',8N - 025° 13' 40'',7E.
 - d. 37° 31' 50',6 N - 025° 13' 04'' E.
 - e. 37° 32' 04'',7N - 025° 13' 04'',7E.
- 5. f. 37° 38' 54'',7N - 025° 03' 31'',3E.
 - g. 37° 39' 29'' N - 025° 04' 23'',5E.
 - h. 37° 40' 34'',2N - 025° 05' 08'',2E.
 - i. 37° 41' 52'',6N - 025° 05' 18'',6E.
 - j. 37° 42' 06'',8N - 025° 05' 14'',5E.
 - k. 37° 42' 19'',7N - 025° 05' 05'',8E
 - l. 37° 42' 29'' N - 025° 04' 58'' E.
- 6. a. 37° 26' 15'',5N - 026° 16' 56''E.
 - b. 37° 25' 40'' N - 025° 17' 21''E.
 - c. 37° 25' 36'' N - 025° 17' 25''E.
- 7. a. 37° 50' 37'' N - 024° 57' 34''E
 - b. 37° 50' 35'' N - 024° 57' 03'',8E.
 - c. 37° 50' 33'',3N - 024° 56' 58'' E.
 - d. 37° 50' 30'',4N - 024° 56' 53'' E.
 - e. 37° 50' 26'',7N - 024° 56' 49'',2E.
 - f. 37° 50' 22'',2N - 024° 56' 46'',4E.
 - g. 37° 50' 06'',6N - 024° 56' 38'',4E.

Chart: (INT 3732) **421**(1,2,3,4) [105/2010], **42** (3,4) [106/2010], **421/3** « STRAIT ANDROY - TINOY – AND APPROACHES OF TINOS HARBOUR» (Plan «**(A)** STRAIT ANDROY - TINOY (DISVATO)») (5) [224/2007], **421/1** (6) [22/2005], **421/7** «BAYS AND HARBOURS OF ANDROS ISL.» (PLAN **(B)** «KASTRO BAY») (7) [130/2010].

(Information: H.N.H.S)

Notice Nr. **132/10**

MEDITERRANEAN SEA - ELLAS – Aegean Sea - Pagasitikos Gulf – Submarine Cable.

Insert: ,  joining :

- 1. a. 39° 05' 39'' N - 023° 03' 41,3'E.

- b. $39^{\circ} 05' 38'',8N - 023^{\circ} 03' 26'' E.$
 - c. $39^{\circ} 05' 28'',6N - 023^{\circ} 03' 04'' E.$
 - d. $39^{\circ} 03' 25'',4N - 023^{\circ} 10' 06'' E.$
 - e. $39^{\circ} 03' 18'' N - 022^{\circ} 59' 17'' A.$
2. α. $39^{\circ} 05' 39'' N - 023^{\circ} 03' 41,3''E.$
 β. $39^{\circ} 05' 38'',8N - 023^{\circ} 03' 26'' E.$
 γ. $39^{\circ} 05' 28'',6N - 023^{\circ} 03' 04'' E.$
 δ. $39^{\circ} 05' 00'' N - 023^{\circ} 02' 24'' E.$
3. α. $39^{\circ} 05' 39'' N - 023^{\circ} 03' 41,3''E.$
 β. $39^{\circ} 05' 39'',4N - 023^{\circ} 03' 35'',6E.$
 γ. $39^{\circ} 05' 39'',6N - 023^{\circ} 03' 30'',3E.$
 δ. $39^{\circ} 05' 38'',8N - 023^{\circ} 03' 04'' E.$
 ε. $39^{\circ} 05' 36'' N - 023^{\circ} 03' 18'' E.$

XEE: **31** (INT 3704)(1) [109/2010], **312** (INT 3720) (1) [77/2010], **313** (1) [56/2010], **312/2** « BAYS AND HARBOURS OF PAGASITIKOS GULF» (Plan « Γ TRIKERI PENINSULA») (2), (Plan « Γ3 AG. KIRIAKI SMALL HARBOUR ») (3) [76/2010].

(Information: H.N.H.S)

Notice Nr. **133/10**

MEDITERRANEAN SEA - ELLAS – North Aegean Sea- Chalkidiki - Toronaios Gulf (Kassandras) – Submarine Cable.

Insert : ,  joining :

1. α. $39^{\circ} 59' 20'',2N - 023^{\circ} 37' 27'',7E.$
 β. $40^{\circ} 00' 38'' N - 023^{\circ} 39' 29'' E.$
 γ. $40^{\circ} 02' 47'',5N - 023^{\circ} 44' 44'',7E.$
 δ. $40^{\circ} 03' 45'',4N - 023^{\circ} 45' 18'',3E.$
 ε. $40^{\circ} 05' 30'' N - 023^{\circ} 47' 30'',3E.$
2. α. $40^{\circ} 02' 00'' N - 023^{\circ} 42' 48'' E.$
 β. $40^{\circ} 02' 21'',3N - 023^{\circ} 43' 31'',3E.$
 γ. $40^{\circ} 02' 47'',5N - 023^{\circ} 03' 04'' E.$
 δ. $40^{\circ} 03' 45'' N - 023^{\circ} 45' 18'',3E.$
 ε. $40^{\circ} 05' 30'' N - 023^{\circ} 47' 30'',3 E.$

CHART: **31** (INT 3704) (1) [132/2010], **321** (2) [75/2010].

(Information: H.N.H.S)

Notice Nr. **134/10**

MEDITERRANEAN SEA - ELLAS - North Evoikos Gulf – Ag. Georgios Cove - Wreck.

1.Substitute to : (59) *Νγον* the existing (65) *Νγον* :

38° 50' 16'',9N - 022° 53' 11'',7E.

CHART: **3131** [48/2009], **313** [132/2010], **74** [160/2009], **47** [109/2010].

(Information: H.N.H.S)

Notice Nr. **135/10**

**MEDITERRANEAN SEA - ELLAS - Aegean Sea - Trikeri Strait- Ag. Kiriaki
Small Harbour – Chart Update.**

Substitute: with «Ο Τσιτσιράβος» the existing «Ο Τσιτσιραίος»:
39° 05' 42''N- 023° 05' 29''E.

XEE: **312/2** «BAYS AND HARBOURS OF PAGASITIKOS GULF » (Plan (Γ3) « AGIA
KIRIAKI SMALL HARBOUR» [132/2010].

(Information: H.N.H.S)

Notice Nr. **136/10**

**MEDITERRANEAN SEA - ELLAS - North Coast Of Rodos Island – Chart
UpDate.**

1.Delete : ★ Av Πρ3δ3M

36° 21' 52''N - 027° 58' 38''E

2.Insert : ★ Av Πρ3δ3M & Av Ερ3δ3M

36° 22' 00''N- 027° 58' 38E.

3. Insert Av Ερ3δ3M 36° 22' 00''N- 027° 58' 38''E.

Chart : **453** (1,2) [110/2010] , **452** (2) [110/2010] , **451** (3) [28/2010].

(Information: H.N.H.S)

Notice Nr. **137/10**

MEDITERRANEAN SEA - ELLAS - North Evoikos Gulf – Southwest Shores - Southwest of Cape Larmes – Marine Farms .


Insert  ,: 38° 36' 05'',7N - 023° 20' 20''E

Chart: **313** [134/2010]

(Information: H.N.H.S)

Notice Nr. **138/10**

MEDITERRANEAN SEA - ELLAS - Chart UpDate.

Amend the symbol of Navwarn 109/2010 paragraph 5 to (30) wk, :

40° 24' 25''N - 022° 47' 08''E.

Chart: **31** (INT3704) [133/2010].

(Information: H.N.H.S)

INSTRUCTIONS FOR CORRECTIONS ON THE LIST OF LIGHTS
(ED. 2008)

1. The corrections (changes, additions, deletes) of the List of Lights publication is included in the volume No IV of the monthly editions of the Notices to Mariners and are given in columns , as following :

a. First Column: The number of the Hellenic List of Lights (ΑΕΦ), which is affected by the corrections, is recorded. If the recorded number does not exist in the List of lights, then it is a new one and its characteristics must be recorded in the corresponding column of the List of Lights, between the ΑΕΦ.

b. Other Columns:

(1) The columns that are not affected are marked by two dashes (--). The recordable data of the columns that are affected should be written down, while deleting all the old data at the same time.

(2) Instructions to cover special occasions (deleting columns or all the columns of the cancelled light) are given with *italic letters*.

2. It is recommended that corrections of small extent must be recorded by hand, while additions of new “ΑΕΦ” or corrections of greater extend will be cut out and pasted on the List of Lights.

3. Reference for the record of the monthly corrections is written in the following table.

Αριθ. Αγγελ. **139/10**

1	2	3	4	5	6	7	8
---	---	---	---	---	---	---	---

4955,5	--	--	--	--	8	--	Height 6,1m.	--
---------------	----	----	----	----	---	----	--------------	----

E 4189,556

5605	SOGIA	On the northern artificial islet soy terminal	38 34,0 23 35,9	2 F R (vert)	6	3	White metal column with red band. Height 6m	--
-------------	-------	---	--------------------	--------------	---	---	--	----

E

1	2	3	4	5	6	7	8
---	---	---	---	---	---	---	---

5605,1	SOGIA	On the southern artificial islet soy terminal	38 33,9 23 35,9	2 F G (vert)	6	3	White metal column with green band. Height 6m	--
--------	-------	---	--------------------	--------------	---	---	--	----

E

8603,1

Delete from list of lights

E 4291,2