



HELLENIC NOTICES TO MARINERS

Monthly edition 5

31 May 2009

Notices from 106 up to 121/09

The following notices involve the Hellenic Charts as well as the List of Lights, which are also available on the Internet.

MAIL ADDRESS : HELLENIC NAVY
HYDROGRAPHIC SERVICE
SAFETY OF NAVIGATION DIVISION
TGN 1040, ATHENS

Tel: (+30) 210 6551771
(+30) 210 6551770
(+30) 210 6551806

Fax: (+30) 210 6517811
(+30) 210 6551728

E-mail: nasf@hnhs.gr

Telex: 21-5835 GEN GR

The Hellenic Notices are available at the following web site of Hydrographic Service:
www.hnhs.gr

Commodore D. PALIATSOS HN
Director

The information provided with the notices to mariners related to Nautical charts and Nautical publications issued by H.N.H.S and must be depicted on its nautical charts and other navigational publications.

The geographic positions referred, on this publication related to the largest scale chart, unless otherwise stated.

The limits of sectors and visibility arcs as well as the alignment of direction lights and leading lights are given as seen by an observer from seaward.

All bearings refer to the true compass and are measured clockwise from 000° to 359°.

The mariners are kindly requested to notify immediately the discovery of either new or possible dangers in navigation, to the Hydrographic Service, T.G.N. 1040
Tel: (+30) 210 6551771 Fax: (+30) 210 6517811.

Unlit or unreliable lights must be notified immediately to the :

Mail Address : Lighthouse Authorities 18510 PIRAEUS

In addition to postal methods the following additional communications facilities are available.

Tel: (+30) 210 4581508 , (+30) 210 4531856

Fax: (+30) 210 4536760

E-mail : yf-diayu@hellenicnavy.gr with notification to the Hydrographic Service.

This kind of information is crucial and contributes to the safety of navigation.

The mariners can receive the Notice's issues free of charge from Port Authorities, as mentioned on notice No 6 or from the Hellenic Navy Hydrographic Service.

NUMERIC INDEX OF HELLENIC NOTICES TO MARINERS
AFFECTING NAUTICAL CHARTS AND
LIST OF LIGHTS

| NOTICE | CHARTS No – LIST OF LIGHTS |
|--------|--|
| 106 | Chart: 451/3 |
| 107 | Chart: 331/1 |
| 108 | Chart: 232 |
| 109 | Chart: 030 |
| 110 | Chart: 213/3 |
| 111 | Chart: 030 |
| 112 | Chart: 211 , (INT 3492) 212 (INT 3422) 2111 |
| 113 | Chart: 212/1 (INT 3493) |
| 114 | Chart: 413/5 |
| 115 | Chart: 413/2,413/6 |
| 116 | Chart: 413/3 |
| 117 | Chart: 162 |
| 118 | Chart: 3341 |
| 119 | Chart: 451/1 |
| 120 | Chart: 45,452,452/1 |
| 121 | LIST OF LIGHTS |

NUMERIC INDEX OF HELLENIC NAUTICAL CHARTS AND
LIST OF LIGHTS AFFECTED BY THE HELLENIC
NOTICES TO MARINERS

| No. CHARTS | NOTICES |
|-------------------------|---------|
| Chart: 030 | 109,111 |
| 45 | 120 |
| 162 | 117 |
| 211 | 112 |
| (INT 3492) 212 | 112 |
| 212/1 (INT 3493) | 113 |
| 213/3 | 110 |
| 232 | 108 |
| 331/1 | 107 |
| 413/2 | 115 |
| 413/3 | 116 |
| 413/5 | 114 |
| 413/6 | 115 |
| 451/1 | 119 |
| 451/3 | 106 |
| 452 | 120 |
| 452/1 | 120 |
| (INT 3422) 2111 | 112 |
| 3341 | 118 |
| LIST OF LIGHTS | 121 |

Notice No: 106/09

MEDITERRANEAN SEA – ELLAS –New Edition, Chart permanently Withdrawn.

Published and Available

| Chart N. | Title and other remarks | Scale 1: | Edition |
|----------|-------------------------|----------|---------|
| 451/3 | RODOS HARBOUR | 5.000 | 2009 |

On publication of this New Edition former Chart 374, is permanently withdrawn.

(Information: H.N.H.S)

Notice No: 107/09

MEDITERRANEAN SEA – ELLAS –New Edition, Chart permanently Withdrawn.

1. Published and Available :

| Chart No | Title and other remarks | Edition 1: |
|----------|--|------------|
| 331/1 | Bays and Harbour of North Sporades – Kymi Harbour | |
| | which includes: | |
| | 1. KYMI HARBOUR | 5.000 |
| | 2. APPROACHES OF SKIATHOS BAY | 25,000 |
| | 3. SKIATHOS HARBOUR | 5,000 |
| | 4. LOYTRAKI HARBOUR | 7,500 |
| | 5.NEO KLIMA(ELIOS) SMALL HARBOUR | 5,000 |
| | 6. PANORMO BAY | 10,000 |
| | 7. SKOPELOS BAY | 5,000 |
| | 8. AGNONTA BAY | 10,000 |
| | 9. AGNONTA HARBOUR | 5,000 |
| | 10. MOYRTIA BAY | 10,000 |
| | 11. PATITIRI HARBOUR | 5,000 |

On publication of this new edition the chart 331/1 edition 1998 permanetly withdrawn.

(Information: H.N.H.S)

Notice No: 108/09

MEDITERRANEAN SEA – ELLAS – Korinthiakos Gulf – Krisaios Gulf – Trachilos Reef – Depth.

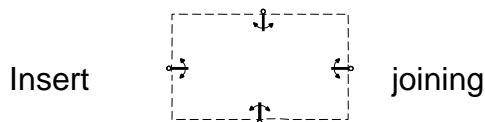
1. Delete depth: 3 , 38° 21' 06''N - 022° 24' 12'' E.
2. Insert depth: 3₆ , 38° 21' 00'',5N - 022° 24' 14'',7 E.

Chart: **232** «Korinthiakos Gulf Cape Psaramita to Korinthos Canal»

(Information: H.N.H.S)

Notice No: 109/09

MEDITERRANEAN SEA – ELLAS – Ionio Sea – West Coast of Greek Mainland – Anchorage.




- 38° 32' 25''N - 020° 59' 50'' E.
- 38° 30' 06''N - 020° 55' 50'' E.
- 38° 30' 30''N - 021° 01' 08'' E.
- 38° 29' 39''N - 020° 57' 00'' E.
- 38° 32' 25''N - 020° 59' 50'' E.

Chart: **030** [63/2009]


(Information: Hellenic Republic Ministry of Mercantile Marine)

Notice No: 110/09

MEDITERRANEAN SEA – ELLAS – Ionio Sea – West Coast of Greek Main land – North Echinades Islands – Anchorage.

1. Delete  joining

- α. 38° 32' 25''N - 020° 59' 50'' E.
- β. 38° 31' 05''N - 020° 56' 52'' E.

2. Insert  joining

- α. 38° 32' 25''N - 020° 59' 50'' E.
- β. 38° 30' 42''N - 020° 56' 52'' E.

Chart: **213/3** «Echinades Islands – Channel and Port of Mesolongi (Plan) «Astakos Bay and Approaches Echinades Islands ») [New Chart]

(Information: H.N.H.S)

Notice No: 111/09

MEDITERRANEAN SEA – ELLAS – Ionio Sea – North Echinades Islands – Depths.

1. Substitute depth 13 for 14,
38° 31' 17'',48N - 020° 57' 24'',10 E.
2. Substitute depth 13 for 13₅,
38° 30' 16'',19N - 021° 00' 44'',05 E.
3. Substitute depth 13 for 14,1
38° 28' 44'',26N - 021° 00' 53'',17 E.
4. Substitute depth 9 for 11₉
38° 29' 36'',50N - 020° 58' 25'',63 E.
5. Amend to «*Nteivi Reef* » for «*Ntei Reef*»
38° 29' 44''N - 021° 00' 39'' E.
6. Substitute depth 24, for depth 20 enclosed by 20 mtr contour
38° 30' 50'',4N - 020° 57' 08'',7 E.
7. Substitute depth 27, for 29
38° 28' 25'',7N - 020° 58' 39'',6 E.

Chart: **030** (1,2,3,4,6,7) [109/2009] , **213/3** «Echinades Islands – Channel and Port of Mesolongi» (Plan **A**) «Astakos Bay and Approaches Echinades Islands») (5) [110/2009]

(Information: H.N.H.S)

Notice No: 112/09

MEDITERRANEAN SEA – ELLAS – Kerkyra Island –Kerkyra Northern Strait – Serpa Reef - Chart Updated.

1. Amend elevation of light to 10μ
39° 46' 17''N - 019° 57' 37'',4 E. (ED 50)
2. Amend elevation of light to 10μ
39° 46' 13'',4N - 019° 57' 35'' E. (WGS 84)
3. Delete height (2),

39° 46' 10'' N - 019° 59' 00'' E.

4. Substitute «7 m » , for «7 M»

39° 45' 36'' N - 019° 58' 48'' E.


Chart: (INT 3492) **212** (1) «From Othonoi I. to Mytikas P. Kerkyra I and Paxoi I. » (Plan «Kerkyra Northern Strait » [64/2009], (INT 3422) **2111** (2) [176/2008], **211** (3,4) [121/2007]

(Information: H.N.H.S)


Notice No: 113/09

MEDITERRANEAN SEA – ELLAS – Ionio Sea – Kerkyra Harbour – Chart Updated.

Relative Navwarn 562,575/2009

1. Delete  FI G,

39° 37' 52'' N - 019° 54' 37'',5 E.

2. Delete  FI R,

39° 37' 53'',5N - 019° 54' 27'' E.

3. Delete «Εκτελούνται έργα», (Works in progress) in approximate position centered

39° 37' 52'',8N - 019° 54' 30'' E.

4. Delete Breakwater – depths and contour and Insert Foul, between points

a. 39° 37' 53'',5N - 019° 54' 27'' E.

b. 39° 37' 53'',5N - 019° 54' 37'',8 E.

c. 39° 37' 51'',4N - 019° 54' 37'',8 E.

d. 39° 37' 51'',4N - 019° 54' 27'' E.

e. 39° 37' 53'',5N - 019° 54' 27'' E.

5. Insert ---- , in the area centered

39° 37' 52'',1N - 019° 54' 34'',8 E, and Radius 250 m.

In the above mentioned area insert «Εκτελούνται εκβαθύνσεις (2009) » (Dredged Depths) 39° 37' 48'' N - 019° 54' 30'' E.

Chart: **212/1** (INT 3493) «Kerkyra Harbour and Approaches » (Plan «Kerkyra Harbour»), **212/1** (INT 3493) «Kerkyra Harbour and Approaches» [65/2009]

(Information : Light House Authorities)

Notice No: 114/09

MEDITERRANEAN SEA – ELLAS - Saronikos Gulf – Methana Bay – Ag. Amargiros Peninsula – Ligths.

Amend light elevation to 7μ.

a. 37° 34' 34'',5N - 023° 23' 30'',6 E.

b. 37° 34' 37''N - 023° 23' 24'',5E

Chart: **413/5** «Poros Harbour and Approaches » (Plan «Methana Bay») [20/2007]

(Information: H.N.H.S)

Notice No: 115/09

MEDITERRANEAN SEA – ELLAS – Saronikos Gulf – Psitalia Island – Chart Updated.

1. Insert the accompanying block for chart 413/2, in approximate position centered:

37° 56' 30''N - 023° 35' 30'' E.

2. Insert the accompanying block for chart 413/6, in approximate:

37° 56' 30''N - 023° 35' 30'' E.

Chart: **413/2** (1) [44/2009], **413/6** (2) [67/2009]

(Information :H.N.H.S)

Notice No: 116/09

MEDITERRANEAN SEA – ELLAS – Saronikos Gulf – Aigina Island – Aigina Harbour – Chart Updated.

a. Insert block (A) «Aigina Harbour » in position

37° 48' 00''N - 023° 25' 30'' E

b. Insert block (B) in about position

37° 44' 42''N - 023° 25' 36'' E

Chart: **413/3** «Approaches and Aigina Harbour – Metopi Strait » (Plan «Aigina Harbour») (α), **413/3** «Approaches and Aigina Harbour – Metopi Strait» (β) [41/2009]

(Information: H.N.H.S)

Notice No: 117/09

MEDITERRANEAN SEA – ELLAS – Milos Island – Milos Bay – Mooring Buoys.

Amend mooring buoys Av,

- a. $36^{\circ} 42' 35'',3N - 024^{\circ} 27' 49'',6 E.$
- b. $36^{\circ} 42' 28'',8N - 024^{\circ} 27' 57'',1 E.$

Chart: **162** «Bays of Milos Is. », Plan («Milos Bay») [223/2007]

(Information: H.N.H.S)

Notice No: 118/09

MEDITERRANEAN SEA – ELLAS – Aegean Sea – Psara Island – Psara Harbour – Harbour Works.

Relative Navwarn 602/2009

1. Insert : ---- , joining

- a. $38^{\circ} 32' 26'' N - 025^{\circ} 34' 03'' E.$
- b. $38^{\circ} 32' 27'' N - 025^{\circ} 34' 07'' E.$
- c. $38^{\circ} 32' 24'',1N - 025^{\circ} 34' 08'',1 E.$
- d. $38^{\circ} 32' 23'',1N - 025^{\circ} 34' 04'',1 E.$
- e. $38^{\circ} 32' 26'' N - 025^{\circ} 34' 03'' E.$

2. Delete depths and countour of sea area paragraph 1.

3. Insert «Εκτελούνται έργα (2009)» (Works in progress), in position centered

$38^{\circ} 32' 26''N - 025^{\circ} 34' 05'' E.$

Chart: **3341** «Psara Is. –Psara Strait» (Plan «Bay and Psara Harbour») [41/2008]

(Information: H.N.H.S)

Notice No: 119/09

MEDITERRANEAN SEA – ELLAS – Dodekanisa – Leros Is. –Lakki Bay – Chart Updated.

1. Delete $\textcircled{19_5}$ Ακαθ,


$37^{\circ} 07' 31'',5 N - 026^{\circ} 51' 02'',5 E.$

2. Delete : # $37^{\circ} 07' 31'',6 N - 026^{\circ} 50' 58'' E.$

3. Insert #

- a. $37^{\circ} 07' 34'',4 N - 026^{\circ} 51' 01'',6 E.$

b. $37^{\circ} 07' 31'',4$ N - $026^{\circ} 51' 00'',7$ E.

4. Move  Av 5δ from $37^{\circ} 07' 16'',2$ N - $026^{\circ} 50' 17'',8$ E
to

$37^{\circ} 07' 17''$ N - $026^{\circ} 50' 20''$ E.

Chart: **451/1** [244/2008]

(Information: H.N.H.S)

Notice No: 120/09

MEDITERRANEAN SEA – Turkey – South Coast – Bucak Denizi – Light.

1. Amend light to, Av (2) Λ Ερ Πρ 10δ 16μ 5/4 M,

$36^{\circ} 12' 26''$ N - $029^{\circ} 36' 58''$ E.

2. Amend light to Av (2) Λ Ερ Πρ 5/4 M,

$36^{\circ} 12' 26''$ N - $029^{\circ} 36' 58''$ E.

3. Amend light to Fl (2) W R G 10s 5/4 M,

$36^{\circ} 12' 26''$ N - $029^{\circ} 36' 58''$ E.

Chart: **452/1** (1) [229/2007], **452** (2) [71/2009], **45** (3) [120/2008]

(Information : Admiralty Notices to Mariners)

INSTRUCTIONS FOR CORRECTIONS ON THE LIST OF LIGHTS
(ED. 2008)

1. The corrections (changes, additions, deletes) of List of Lights publication included in the middle (No IV) of the monthly editions of the Notices to Mariners and are given in columns , as following :
 - a. **First Column:** The number of the Hellenic List of Lights (ΑΕΦ), which is affected by the correction, is recorded. If the recorded number does not exist in the List of lights, then it is a new one and its characteristics must be recorded in the according between the ΑΕΦ, column of the List of Lights
 - b. **Other Columns:**
 - (1) - - With two dashes are marked the columns which are not affected, while in those that are affected are written the data which must be recorded, deleting at the same time all the old ones
 - (2) With ***italic letters*** are given instructions in order to cover special occasions (delete of column or all the columns of the cancelled light).
2. It is recommended that small extent corrections must be recorded by hand, while additions of new “ΑΕΦ” or corrections of greater extend will be cut out and pasted on the List of Lights
3. Reference for the record of the monthly corrections is written in the following table.

Notice No : **121 /09**

| 1 | 2 | 3 | 4 | 5 | 6 | 7 | 8 |
|-----------------|----|----|----|----|----|----|---|
| 0170 | -- | -- | -- | -- | 10 | -- | Height 9,68m. |
| <i>E 3754,5</i> | | | | | | | |
| 2200 | -- | -- | -- | -- | -- | -- | Metal framework . Height 4m. Fig. 19. |
| <i>E 4020</i> | | | | | | | |
| 4410 | -- | -- | -- | -- | 7 | -- | Height 4,95m. |
| <i>E4141,2</i> | | | | | | | |
| 4411 | -- | -- | -- | -- | 7 | -- | Height 4,95m. |
| <i>E4141,3</i> | | | | | | | |
| 4412 | -- | -- | -- | -- | -- | -- | Height 4,95m. |
| <i>E4141,35</i> | | | | | | | |
| 4415 | -- | -- | -- | -- | 7 | -- | Height 5,45m. |
| <i>E4141,37</i> | | | | | | | |
| 4732 | -- | -- | -- | -- | 6 | -- | -- |
| <i>E 4173</i> | | | | | | | |