



HELLENIC NOTICES TO MARINERS

Monthly edition 6

30 June 2011

Notices from * 114 up to 131 *

The following notices refer to the Hellenic Charts as well as the List of Lights.

MAIL ADDRESS : HELLENIC NAVY
HYDROGRAPHIC SERVICE
SAFETY OF NAVIGATION DIVISION
TGN 1040, ATHENS

Tel: (+30) 210 6551771
(+30) 210 6551770
(+30) 210 6551806

Fax: (+30) 210 6517811
(+30) 210 6551728

E-mail: nasf@hnhs.gr

Telex: 21-5835 GEN GR

The Hellenic Notices to Mariners are available on the following web site of Hydrographic Service: www.hnhs.gr

Commodore A. THEODOSIOU HN
Director

The information provided with the notices to mariners is related to Nautical charts and Nautical publications issued by H.N.H.S and must be depicted on its nautical charts and other navigational publications.

The geographic positions referred to on this publication are related to the largest scale chart, unless stated otherwise.

The limits of sectors and visibility arcs as well as the alignment of direction lights and leading lights are given as seen by an observer from seaward.

All bearings refer to the true compass and are measured clockwise from 000° to 359°.

Mariners are kindly requested to immediately notify the Hellenic Navy Hydrographic Service (T.G.N 1040 Tel: (+30) 2106551771 Fax: (+30) 2106517811) in case they discover either new or possible navigation dangers.

Unlit or unreliable lights must be reported immediately to the:

Mail Address: Lighthouse Authorities 18510 PIRAEUS

In addition to postal methods the following additional communications facilities are available.

Tel: (+30) 210 4581508, (+30) 210 4531856

Fax: (+30) 210 4536760

E-mail: yf-dieyu@hellenicnavy.gr with notification to the Hydrographic Service.

This kind of information is crucial and contributes to the safety of navigation.

Notices, NAVTEX messages, Navwarns to mariners, Weather bulletin (METEO) and Bulletin messages for leisure boat, are available to www.hnhs.gr

Users can supply the Annual Notice to Mariners as well as the monthly edition (not free of charge) as it is defined in the Nautical Publications of the Hellenic Navy Hydrographic Service.

* The Notices to Mariners are numbered according to the numbering followed in the corresponding Greek issue.

INDEX OF HELLENIC NOTICES TO MARINERS
AFFECTING NAUTICAL CHARTS AND
LIST OF LIGHTS

NOTICES	CHARTS No – LIST OF LIGHTS
117	Chart: 414/1
118	Chart: 412/6
119	Chart: 3221, 322/1
120	LIST OF LIGHTS

**INDEX OF HELLENIC NAUTICAL CHARTS AND
LIST OF LIGHTS AFFECTED BY THE HELLENIC
NOTICES TO MARINERS**

No. CHARTS CHARTS	NOTICES
322/1	119
412/6	118
414/1	117
3221	119
LIST OF LIGHTS	120

Notice Nr. 117/11

MEDITERRANEAN SEA – ELLAS – Argolikos Gulf – Nafplio Harbour – Water pipe line .


Insert with magenta the indication: «Υδρεύσεως» (water), in approximate position centred: 37° 34' 07''N - 022° 47' 32''E.

Chart: 414/1 [89/2011]

(Information: H.N.H.S.)

Notice Nr. 118/11

MEDITERRANEAN SEA – ELLAS – Elefsina Gulf – Aspropirgos Beach – Sewer Pipe line – Light buoy .

1. Insert  ^{Λύματα}, joining:

α. 38° 02' 50,5''N - 023° 34' 10,2''E.

β. 38° 02' 01,4''N - 023° 34' 26,1''E.


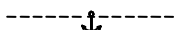
2. Insert:  Av. ΚΤ, : 38° 02' 01,4''N - 023° 34' 26,1''E.

Chart: 412/6 [86/2011]

(Information: Athens Water Company.)

Notice Nr. 119/11

MEDITERRANEAN SEA – ELLAS – Thrakiko Sea – Alexadroupoli Harbour – Anchorage Area.

1. Insert : , joining:


α. 40° 49' 36''N - 025° 50' 00''E.

β. 40° 49' 36''N - 025° 54' 00''E.

γ. 40° 47' 36''N - 025° 53' 54''E.

δ. 40° 47' 36''N - 025° 50' 00''E.

ε. 40° 49' 36''N - 025° 50' 00''E.

2. Insert: , joining :

α. 40° 49' 36''N - 025° 51' 36''E (west chart frame).

β. 40° 49' 36''N - 025° 53' 54''E.

c. $40^{\circ} 48' 56'',44$ N - $025^{\circ} 53' 54''$ E (south chart frame).

Chart: **3221**(1) [147/2004], **322/1** (2) [243/2010]

(Information H.N.H.S)

GUIDLINES FOR CORRECTIONS ON THE LIST OF LIGHTS
(ED. 2008)

1. The corrections (changes, additions, deletes) of the List of Lights publication is included in the volume No IV of the monthly editions of the Notices to Mariners and are given in columns , as following :
 - a. **First Column:** The number of the Hellenic List of Lights (ΑΕΦ), which is affected by the corrections, is recorded. If the recorded number does not exist in the List of lights, then it is a new one and its characteristics must be recorded in the corresponding column of the List of Lights, between the ΑΕΦ.
 - b. **Other Columns:**
 - (1) The columns that are not affected are marked by two dashes (--). The recordable data of the columns that are affected should be written down, while deleting all the old data at the same time.
 - (2) Instructions to cover special occasions (deleting columns or all the columns of the cancelled light) are given in *italics*.
2. It is recommended that small extent corrections must be recorded by hand, while additions of new “ΑΕΦ” or corrections of greater extend will be cut out and pasted on the List of Lights.
3. Reference for the record of the monthly corrections is written in the following table.

Notice Nr. **120 /11**

1	2	3	4	5	6	7	8
----------	----------	----------	----------	----------	----------	----------	----------

NONE

Amendments to sailing directions pilot D

Notice Nr: **126/11**

PILOT VOLUME D' – Thakiko Sea – Alexandroupolis Port – Temporary Anchorage – Pilot Update.

Page: 37

R 65 After: “Samothraki”, **Add:** “: «Temporary anchorage situated south- southeast from Alexandroupoli port entrance bounded:

- a. 40° 49' 6''N - 025° 50' E.
- b. 40° 49' 6''N - 025° 53', 9 E.
- c. 40° 47' 6''N - 025° 53', 9 E.
- d. 40° 47' 6''N - 025° 50' E.
- e. 40° 49' 6''N - 025° 50' E.»

(Information: Alexandroupolis Harbour Authorities)

Notice Nr: **127/11**

PILOT VOLUME D' – Thrakiko Sea – North Aegean Sea – Limnos Island – Kontia Bay – Pilot Update.

Page: 60

R 47 After: “meter”, **Add:** The small port is protected by a curve breakwater with total length about 40 meters. A short mole situated north east from the head of the breakwater.

(Information: H.N.H.S.)

Notice Nr: **128/11**

PILOT VOLUME D' – Thrakiko Sea –North Aegean Sea – Chios Island – West Shores – Small port of Limia – Pilot Update

Page: 103

Left 43 After: “38° 28,2'N - 025° 55,2' E”, **Add:** The light is surrounded by a shoal with one meter depth above.

(Information: Chios Port Authorities)

Notice Nr: 129/11

PILOT VOLUME D' – Rodos Island – East Coast – Cove between Capes Vagia and Zampika —Floating Platforms.

233

Left 26 After: «summit.» **Add:** «A cove is formed between cape Vagia and cape Zampika. Inside the cove two seasonal platforms moored. The northern one is marked by a white fix light and the other one by four fix lights.

(Information: Rodos Port Authorities)