



HELLENIC NOTICES TO MARINERS

Monthly edition 6

30 June 2010

Notices from 145 up to 158 /10

The following notices involve the Hellenic Charts as well as the List of Lights.

MAIL ADDRESS : HELLENIC NAVY
HYDROGRAPHIC SERVICE
SAFETY OF NAVIGATION DIVISION
TGN 1040, ATHENS

Tel: (+30) 210 6551771
(+30) 210 6551770
(+30) 210 6551806

Fax: (+30) 210 6517811
(+30) 210 6551728

E-mail: nasf@hnhs.gr

Telex: 21-5835 GEN GR

The Hellenic Notices to Mariners are available at the following web site of Hydrographic Service: www.hnhs.gr

Commodore A. THEODOSIOU HN

Director

The information provided with the notices to mariners is related to Nautical charts and Nautical publications issued by H.N.H.S and must be depicted on its nautical charts and other navigational publications.

The geographic positions referred, on this publication are related to the largest scale chart, unless stated otherwise.

The limits of sectors and visibility arcs as well as the alignment of direction lights and leading lights are given as seen by an observer from seaward.

All bearings refer to the true compass and are measured clockwise from 000° to 359°.

Mariners are kindly requested to immediately notify the Hellenic Navy Hydrographic Service (T.G.N 1040 Tel: (+30) 2106551771 Fax: (+30) 2106517811) in case they discover either new or possible navigation dangers.

Unlit or unreliable lights must be notified immediately to the:

Mail Address: Lighthouse Authorities 18510 PIRAEUS

In addition to postal methods the following additional communications facilities are available.

Tel: (+30) 210 4581508, (+30) 210 4531856

Fax: (+30) 210 4536760

E-mail: yf-dieyu@hellenicnavy.gr with notification to the Hydrographic Service.

This kind of information is crucial and contributes to the safety of navigation.

Notices, Navtex messages, Navwarns to mariners, Weather bulletin (METEO) and Bulletin messages for leisure boat, are available to www.hnhs.gr

Users can supply the Annual Notice to Mariners as well as the monthly edition (not free of charge) as it is defined in the Nautical Publications of the Hellenic Navy Hydrographic Service .

NUMERIC INDEX OF HELLENIC NOTICES TO MARINERS
AFFECTING NAUTICAL CHARTS AND
LIST OF LIGHTS

NOTICE	CHARTS No – LIST OF LIGHTS
145	Chart: 232
146	Chart: 213/3
147	Chart: 212/2
148	Chart: 443
149	Chart: BX 02
150	Chart: 411
151	Chart: 411/1
152	Chart: 313,411
153	Chart: 334
154	Chart: 332/2
155	Chart: 375,4513,42,451,(INT 3736) 424, 4512
156	Chart: 44 (INT 3714), 45, 445/1
157	Chart: 332
158	LIST OF LIGHTS

NUMERIC INDEX OF HELLENIC NAUTICAL CHARTS AND
LIST OF LIGHTS AFFECTED BY THE HELLENIC
NOTICES TO MARINERS

No. CHARTS CHARTS	NOTICES
Chart: 232	145
Chart: 213/3	146
Chart: 212/2	147
Chart: 443	148
Chart: BX 02	149
Chart: 411	150
Chart: 411/1	151
Chart: 313,411	152
Chart: 334	153
Chart: 332/2	154
Chart: 375,4513,42,451, (INT 3736) 424, 4512	155
Chart: 44 (INT 3714), 45, 445/1	156
Chart: 332	157
LIST OF LIGHTS	158

Notice Nr. **145/10**

MEDITERRANEAN SEA- ELLAS - Korinthiakos Gulf- Vathi Bay - Depths.

Insert the accompanying Blocks as follows:

α. Block (A) in approximate position : 38° 12' 36''N - 022° 55' 42''E.


β. Block (B) in approximate position: 38° 12' 36''N- 022° 55' 42''E.

Chart: **232** «KORITHIAKOS GULF - C.PSAROMITA UP TO KORINTHOS CHANNEL » (Plan « BAYS VATHI, NOYSA AND AG.IOANNIS. »), (α), **232** «KORITHIAKOS GULF- C.PSAROMITA UP TO KORINTHOS CHANNEL » (β) [123/2010]


(Information H.N.H.S.)

Notice Nr. **146/10**


MEDITERRANEAN SEA – ELLAS - Patraikos Gulf - Messologi Channel - Light buoy - Light.


1.Substitute : ★ Σπ Πρ 4μ 3M for:  Σπ Πρ 4μ 3M, :

38° 20' 32'',9N - 021° 25' 12'',8E.


2. Substitute : ★ Σπ Ερ 4μ 3M, for:  Σπ Ερ:

38° 20' 33'',4N - 021° 25' 08'',7E.

3.: Substitute : ★ Σπ Ερ 4μ 3M, for:  Σπ Ερ 1,5δ

( In some copies Σπ Πρ 1,5 δ) :

38° 21' 05'',5N - 021° 25' 15'',2E.

Chart: **213/3** «ECHINADES ISLANDS– CHANNEL AND MESSOLOGI HARBOUR» (Plan  « CHANNEL AND MESSOLOGI HARBOUR ») [101/2010]

(Information Light House Authorities)

III

Notice Nr. **147/10**

MEDITERRANEAN SEA- ELLAS- Ionio Sea - Approaches and Igoymenitsa Bay - Cape Drepano - Submersed Breakwater - Non surveyed area - North of Igoymenitsa Channel - Dredge.

Relative Navwarns 1132,1140/2009

1. Insert: ---- ,: centered

39° 30',349N - 020° 13',373E (ΠΥΡΓΟΣ PANTAP) and radius 300 meters between land bearings: 102° - 282°.

2. Delete the depth and contour of the area of paragraph 1.

3. Insert the indication «Non surveyed area» centered at:

39° 30',002N - 020° 13',003E

4. Insert: ----, joining :

- a. 39° 30',12N - 020° 12',07E.
- b. 39° 30',17N - 020° 12',08E.
- c. 39° 29',98N - 020° 13',35E.
- d. 39° 29',92N - 020° 13',34E.

5. Delete the depth and contour of the area of paragraph 4

6. Insert the indication « Dredging in progress » centered at:

39° 30',06 N - 020° 12',7 E (for plan (A)),
39° 30' 04''N - 020° 12' 42''E (for chart)

Chart: **212/2** «APPROACHES OF BAY AND IGOUMENITSA HARBOUR » (Plan (A)), «IGOUMENITSA CHANNEL ») (1,2,3,4,5,6), **212/2** « APPROACHES OF BAY AND IGOUMENITSA HARBOUR » (1,2,3,5,6) [NEW CHART].

(Information: Igoymenitsa Harbour Master Office)

III

Notice Nr. **148/10**

MEDITERRANEAN SEA- ELLAS - Kriti Island - North Coast-Submarine Pipe Line - Light buoy.

1. Insert: ----- ,: joining

a. $35^{\circ} 20' 09'',6N - 025^{\circ} 16' 53'',5E.$

b. $35^{\circ} 20' 22'',8N - 025^{\circ} 16' 56'',5E.$

2. Insert : $\overset{4}{\kappa}$ Av KT :

$35^{\circ} 20' 22'',8N - 025^{\circ} 16' 56'',5E.$

Chart : **443** [126/2010]

(Information: Kriti District)

Notice Nr. **149/10**

MEDITERRANEAN SEA- ELLAS - Aegean Sea - East Coast of Evvoia - Fire Practice Area Of KOSKINA EVVOIA (LGD 97).

1. insert a simple green continuous line joining :

a. $38^{\circ} 22' 20''N - 024^{\circ} 12' 50''E.$

b. $38^{\circ} 32' 45''N - 024^{\circ} 14' 50''E.$

c. $38^{\circ} 32' 45''N - 024^{\circ} 17' 40''E.$

d. $38^{\circ} 24' 15''N - 024^{\circ} 17' 40''E.$

e. $38^{\circ} 22' 20''N - 024^{\circ} 12' 50''E.$

Chart: **B.X. 02** [26/2010]

(Information: Army General Staff)

Notice Nr. **150/10**

MEDITERRANEAN SEA - ELLAS - Aegean Sea - East Coast of Evvoia - Fire Practice Area Of KOSKINA EVVOIA (LGD 97).

1. Insert: , joining

III

- a. 38° 22' 20''N - 024° 12' 50''E.
- b. 38° 32' 45''N - 024° 14' 50''E.
- c. 38° 32' 45''N - 024° 17' 40''E.
- d. 38° 24' 15''N - 024° 17' 40''E.
- e. 38° 22' 20''N - 024° 12' 50''E.

Chart: **411** [130/2010]

(Information Army General Staff)

Notice Nr. **151/10**

MEDITERRANEAN SEA - ELLAS - North Evvoikos Gulf - New Depth .

1. Insert depth : 5₇ enclosed by 10 meter contour: 38° 29' 08'',5N - 023° 36' 55'',9 E.

2. Amend depth to: 9₈ enclosed by 10 meters contour the depth 10, in position:

38° 29' 16'',6N - 023° 36' 39'',9 E.

3. Insert depth : 9₅ enclosed by 10 meter contour:

38° 29' 26'',8N - 023° 36' 37'',3E.

4. Amend depth to: 7₇ enclosed by 10 meter contour the depth 8, in position:

38° 29' 26'',8N - 023° 36' 42'',9 E.

5. Insert depth : 8 enclosed by 10 meter contour :

38° 29' 26'',1N - 023° 36' 44'',5 E.

Chart: **411/1** [108/2010]

(Information: H.N.H.S.)

Notice Nr. **152/10**

MEDITERRANEAN SEA - ELLAS - North Evvoikos Gulf - New Depth .

1. Delete Depth : 8₆, :

38° 29' 30''N - 023° 36' 40''E.

III

2. Insert : 7₇, : 38° 29' 26'',8N - 023° 36' 42'',9E.

Chart: **313** [137/2010], **411** [150/2010]

(Information: H.N.H.S.)

Notice Nr. **153/10**

MEDITERRANEAN SEA - ELLAS - Chios Island, Oinousses Is. Chart UpDated .

Insert the accompanying block at:

38° 32' 00''N - 026° 14' 00''E.

Chart: **334** [30/2010]

(Information: H.N.H.S.)

Notice Nr. **154/10**

**MEDITERRANEAN SEA - ELLAS - Aegean Sea - Lesvos Island - Mytilini Harbour
Μυτιλήνης - UpDated Chart.**

1.Substitute :  , : for 

39° 06' 18'',5 N - 026° 33' 25'' E.

2. Amend light to: Σπ Ερ 5μ 4M,


39° 05' 50'',6 N - 026° 33' 35'',2 E.

Chart: **332/2** [290/2009]

(Information: H.N.H.S.)

Notice Nr. **155/10**

**MEDITERRANEAN SEA - ELLAS - Aegean Sea - Kos Island - Nisiros Island -
Submarine Cable.**

Insert :  ,: joining

1. a. 36° 37' 19'' N - 027° 10' 32'' E.

b. 36° 37' 09'',2N - 027° 10' 27'',6E. (North Chart Frame)

III


2. a. 36° 41' 30'' N - 027° 12' 06'' E. (North Chart Frame)
b. 36° 41' 21'',8N - 027° 12' 08'' E.
c. 36° 40' 43'',7N - 027° 12' 04'',4E.
d. 36° 38' 00'' N - 027° 10' 39'' E.
e. 36° 37' 22'',7N - 027° 10' 33'',7E.
f. 36° 37' 09'',2N - 027° 10' 27'',6E.
3. a. 36° 47' 41'',5N - 027° 09' 16'',4 E.
b. 36° 45' 33'',8N - 027° 10' 21'',8 E.
c. 36° 43' 37'',6N - 027° 11' 27'',7 E.
d. 36° 42' 35'',5N - 027° 11' 56'',4 E.
e. 36° 42' 16'',7N - 027° 12' 05'',3 E.
f. 36° 41' 45'' N - 027° 11' 56'',4 E.
g. 36° 40' 43'',7N - 027° 12' 04'',4 E.
h. 36° 37' 47'' N - 027° 10' 36'',8 E.
i. 36° 37' 09'',2N - 027° 10' 27'',6 E.
4. a. 36° 47' 40'',7N - 027° 09' 16'',8 E.
b. 36° 47' 16'',8N - 027° 09' 33'' E.
c. 36° 46' 29'',6N - 027° 10' 05'' E.
d. 36° 45' 33'',8N - 027° 10' 21'',8 E.
e. 36° 43' 37'',6N - 027° 11' 27'',7 E.
f. 36° 42' 35'',5N - 027° 11' 32'',7 E.
g. 36° 42' 16'',7N - 027° 12' 05'',3 E.
h. 36° 41' 45'' N - 027° 11' 56'',4 E.
i. 36° 41' 21'',8N - 027° 12' 08'' E.
j. 36° 40' 43'',7N - 027° 12' 04'',4 E.
k. 36° 39' 07'' N - 027° 11' 20'',8 E.
l. 36° 38' 29'',3N - 027° 10' 53'' E.
m. 36° 38' 22'' N - 027° 10' 48'' E. (South Chart Frame)

Chart:**375** «HARBOURS OF SYMI – NISYROS - CHALKIS» (Plan «PALOS HARBOUR ») (1) [245/2008], **4513** (2) [111/2010], **42** (3) [131/2010], **451** (3) [136/2010] , (INT 3736) **424** (3) [28/2010] **4512** (4) [61/2010]

(Information: H.N.H.S.)

Notice Nr. **156/10**

MEDITERRANEAN SEA - ELLAS - Karpathio Sea - Kasos Island - Karpathos Island - Submarine Cable.

Insert :  , joining :

III

1. a. $35^{\circ} 25' 03'',5$ N - $026^{\circ} 55' 53''$ E.
b. $35^{\circ} 27' 25'',3$ N - $026^{\circ} 57' 30''$ E.
c. $35^{\circ} 28' 16'',3$ N - $027^{\circ} 00' 54'',5$ E.
d. $35^{\circ} 29' 05'',7$ N - $027^{\circ} 04' 04''$ E.
e. $35^{\circ} 28' 26''$ N - $027^{\circ} 05' 57''$ E.
f. $35^{\circ} 28' 26'',6$ N - $027^{\circ} 06' 48'',3$ E.

2. a. $35^{\circ} 25' 03'',5$ N - $026^{\circ} 55' 53''$ E.
b. $35^{\circ} 25' 06'',8$ N - $026^{\circ} 55' 59'',4$ E.
c. $35^{\circ} 25' 21'',5$ N - $026^{\circ} 56' 13'',5$ E.
d. $35^{\circ} 25' 44''$ N - $026^{\circ} 56' 24'',5$ E. (North Chart Frame)

Chart:**44** (INT 3714) (1) [126/2010], **45** (1) [110/2010], **445/1** «BAYS AND HARBOURS OF KASOS AND KARPATOS ISLAND.» (Plan « Γ HARBOURS FRI - EMPOREIO ») (2) [63/2010]

(Information: H.N.H.S)

Notice Nr. **157/10**

MEDITERRANEAN SEA - Turkey - Tatlisu Korfezi - Kadirga Br - Light.

Insert : ☆ Av 5δ 8μ 3M, :

$39^{\circ} 13' 35''$ N - $026^{\circ} 43' 18''$ E.

Chart: **332** [326/2009]

(Information: Admiralty Notices to Marines 40/2007)

INSTRUCTIONS FOR CORRECTIONS ON THE LIST OF LIGHTS
(ED. 2008)

1. The corrections (changes, additions, deletes) of the List of Lights publication is included in the volume No IV of the monthly editions of the Notices to Mariners and are given in columns , as following :
 - a. **First Column:** The number of the Hellenic List of Lights (ΑΕΦ), which is affected by the corrections, is recorded. If the recorded number does not exist in the List of lights, then it is a new one and its characteristics must be recorded in the corresponding column of the List of Lights, between the ΑΕΦ.
 - b. **Other Columns:**
 - (1) The columns that are not affected are marked by two dashes (--). The recordable data of the columns that are affected should be written down, while deleting all the old data at the same time.
 - (2) Instructions to cover special occasions (deleting columns or all the columns of the cancelled light) are given with *italic letters*.

2. It is recommended that small extent corrections must be recorded by hand, while additions of new “ΑΕΦ” or corrections of greater extend will be cut out and pasted on the List of Lights.

3. Reference for the record of the monthly corrections is written in the following table.

Notice Nr. **158/10**

1	2	3	4	5	6	7	8	
1090 E.....	MESOLONGI “7”	4 th starboard side for in bounding vessels	--	Q G 1s 0,2+ <u>0,8</u> =1δ/s	--	--	Metal Framework with green band on pedestal. Height 3m. Fig. 19	--
1100 E.....	MESOLONGI “8”	4 th portside for in bounding vessels	--	Q R 1s 0,2+ <u>0,8</u> =1δ/s	4	3	Metal Framework with red band on pedestal. Height 3m. Fig. 19	--

1	2	3	4	5	6	7	8	
1120	MESOLONGI "10"	5 th portside for in bounding vessels	--	Q R 1s 0,2+0,8=1,0/s	4	3	Metal Framework with red band on pedestal. Height 3m. Fig. 19	--
<i>E.....</i>								
6420	--	--	--	--	--	--	Metal framework. Height 4m. Fig. 19.	--
<i>E 4511</i>								
6450	--	--	--	--	--	--	Metal framework. Height 4m. Fig. 19.	--
<i>E 4513</i>								
6500	--	--	--	--	--	--	Metal framework. Height 4m. Fig. 19.	--
<i>E 4523</i>								
6510	--	--	--	--	--	--	Metal framework. Height 4m. Fig. 19.	--
<i>E 4524</i>								