



HELLENIC NOTICES TO MARINERS

Monthly edition 2

28 February 2010

Notices from 44 up to 64/10

The following notices involve the Hellenic Charts as well as the List of Lights.

MAIL ADDRESS : HELLENIC NAVY
HYDROGRAPHIC SERVICE
SAFETY OF NAVIGATION DIVISION
TGN 1040, ATHENS

Tel: (+30) 210 6551771

(+30) 210 6551770

(+30) 210 6551806

Fax: (+30) 210 6517811

(+30) 210 6551728

E-mail: nasf@hnhs.gr

Telex: 21-5835 GEN GR

The Hellenic Notices to Mariners are available at the following web site of Hydrographic Service: www.hnhs.gr

Commodore D. PALIATSOS HN
Director

The information provided with the notices to mariners is related to Nautical charts and Nautical publications issued by H.N.H.S and must be depicted on its nautical charts and other navigational publications.

The geographic positions referred, on this publication are related to the largest scale chart, unless stated otherwise.

The limits of sectors and visibility arcs as well as the alignment of direction lights and leading lights are given as seen by an observer from seaward.

All bearings refer to the true compass and are measured clockwise from 000° to 359°.

Mariners are kindly requested to immediately notify the Hellenic Navy Hydrographic Service (T.G.N 1040 Tel: (+30) 2106551771 Fax: (+30) 2106517811) in case they discover either new or possible navigation dangers.

Unlit or unreliable lights must be notified immediately to the:

Mail Address: Lighthouse Authorities 18510 PIRAEUS

In addition to postal methods the following additional communications facilities are available.

Tel: (+30) 210 4581508, (+30) 210 4531856

Fax: (+30) 210 4536760

E-mail: yf-dieyu@hellenicnavy.gr with notification to the Hydrographic Service.

This kind of information is crucial and contributes to the safety of navigation.

Notices, Navtex messages, Navwarns to mariners, Weather bulletin (METEO) and Bulletin messages for leisure boat, are available to www.hnhs.gr

Users can supply the Annual Notice to Mariners as well as the monthly edition (not free of charge) as it is defined in the Nautical Publications of the Hellenic Navy Hydrographic Service .

NUMERIC INDEX OF HELLENIC NOTICES TO MARINERS
AFFECTING NAUTICAL CHARTS AND
LIST OF LIGHTS

NOTICE	CHARTS No – LIST OF LIGHTS
44	Chart : 026
45	Chart : (INT 3492) 212
46	Chart : 413/6
47	Chart : 422/1
48	Chart : 422/4
49	Chart : 413/4
50	Chart : 423/1
51	Chart : 431/1
52	Chart : 451/1
53	Chart : 421/4
54	Chart : 411, 411/2
55	Chart : 411
56	Chart : 313
57	Chart : 32, 321, 322, 323
58	Chart : 445, 446
59	Chart : 446
60	Chart : 446
61	Chart : 4512, 4513
62	Chart : 453
63	Chart : 445/1
64	LIST OF LIGHTS

NUMERIC INDEX OF HELLENIC NAUTICAL CHARTS AND
LIST OF LIGHTS AFFECTED BY THE HELLENIC
NOTICES TO MARINERS

No. CHARTS CHARTS	NOTICES
Chart: 026	44
32	57
(INT 3492) 212	45
313	56
321	57
322	57
323	57
411	54,55
411/2	54
413/4	49
413/6	46
421/4	53
422/1	47
422/4	48
423/1	50
431/1	51
445,446	58
445/1	63
446	58,59,60
451/1	52
453	62
4512, 4513	61
LIST OF LIGHTS	64

Notice Nr. 44/10

MEDITERRANEAN SEA – ELLAS - Ionio Sea - Chart Updated.

1. Insert the accompanying block (A) over the main title plan «ΟΡΜΟΣ ΑΓ. ΙΩΑΝΝΗ».
2. Insert the accompanying block (B) over the left part of plan «ΟΡΜΟΣ ΠΑΡΓΑΣ».
3. Insert the accompanying block (G) over the left part of plan «ΟΡΜΟΣ ΦΑΝΑΡΙ».
4. Insert the accompanying block (D) on the right part of the main title plan «ΟΡΜΟΣ ΣΑΛΑΩΡΑΣ».

Chart: **026** « IPIROUS BAYS» (Plan «AG. IOANNIS BAY») (1), (Plan « PARGA BAY») (2), (PLAN « FANARI BAY ») (3), (Plan « SALAORA BAY») (4) [105/2006]

(Information : H.N.H.S)

Notice Nr. 45/10

MEDITERRANEAN SEA - ELLAS - Ionio Sea - Igoumenitsa Harbour - Chart Updated.

1. Delete the number «014» in the approximate position:
39° 32' 30'' N - 020° 15' 48'' E.
2. Insert with magenta on the right below corner the new number of plan «212/2».

Chart: (INT 3492) **212** [19/2010].

(Information : H.N.H.S)

Notice Nr. 46/10

MEDITERRANEAN SEA - ELLAS - Saronikos Gulf - Elefsina Gulf - New Depth.

Insert depth : 9₇ enclosed by the 10 meter contour , in position:
38° 02' 09'',8N - 023° 32' 06'',52 E.

Chart: **413/6** [267/2009].

(Information : H.N.H.S)

Notice Nr 47/10

MEDITERRANEAN SEA - ELLAS - Chart Updated.

1. Delete the indication «ΣΗΜΕΙΩΣΗΣ» with text and «Πλοηγός Τόμ. Δ΄» on the upper left part of chart.
2. Insert the accompanying note «ΣΤΙΓΜΑΤΑ ΑΠΟ ΔΟΡΥΦΟΡΟ», in Greek and English below the indication «ΔΙΑΤΗΡΕΙΤΕ ΤΗ ΘΑΛΑΣΣΑ ΚΑΘΑΡΗ» on the upper left chart panel.

Chart: **422/1** [106/2007]

(Information : H.N.H.S)

Notice Nr 48/10

MEDITERRANEAN SEA - ELLAS- Chart Updated.

1. Delete with magenta the indications «Πλοηγός Τόμ. Α΄» «ΣΗΜΕΙΩΣΗ» with their text in the approximate position: 37° 17' 45''N - 026° 46' 20''E.
2. Insert the accompanying note «ΣΤΙΓΜΑΤΑ ΑΠΟ ΔΟΡΥΦΟΡΟ» in Greek and English in the approximate position:
37° 17' 45''N - 026° 46' 20''E.

Chart : **422/4** [25/2008]

(Information : H.N.H.S)

Notice Nr 49/10

MEDITERRANEAN SEA - ELLAS - Chart Updated.

1. Delete the indication note and notes «1 και 2» in the approximate position:
37° 38' 02''N - 023° 09' 52''E.
2. Insert the accompanying note «ΣΤΙΓΜΑΤΑ ΑΠΟ ΔΟΡΥΦΟΡΟ» in Greek and English in the approximate position: 37° 38' 02''N - 023° 09' 52''E.

Chart: **413/4** [187/2005]

(Information : H.N.H.S)

Notice Nr 50/10

MEDITERRANEAN SEA - ELLAS- Chart Updated.

Insert the accompanying note «ΣΤΙΓΜΑΤΑ ΑΠΟ ΔΟΡΥΦΟΡΟ» in Greek and English on the upper left chart of the main panel.

Chart: **423/1** [62/2006]

(Information : H.N.H.S)

Notice Nr 51/10

MEDITERRANEAN SEA - ELLAS - Chart Updated.

Insert the accompanying note «ΣΤΙΓΜΑΤΑ ΑΠΟ ΔΟΡΥΦΟΡΟ» in Greek and English on the right part of the meter scale and below the chart index.

Chart: **431/1** [136/2009].

(Information : H.N.H.S)

Notice Nr. 52/10

MEDITERRANEAN SEA - ELLAS - Chart Updated.

1. Delete the indication «ΠΛΟΗΓΟΣ Τόμ. Δ΄» as well as the note in the approximate position: $36^{\circ} 36' 27'',5N - 027^{\circ} 08' 45''E$.

2. Insert the accompanying note «ΣΤΙΓΜΑΤΑ ΑΠΟ ΔΟΡΥΦΟΡΟ» in Greek and English in the approximate position: $36^{\circ} 36' 27'',5N - 027^{\circ} 08' 45''E$.

Chart: **451/2** [132/1994]

(Information : H.N.H.S.)

Notice Nr. 53/10

MEDITERRANEAN SEA - ELLAS - Siros Is. - Foinika Bay - Lights.

1. Insert : ☆ Av Πρ 3δ 7μ 3M : $37^{\circ} 23' 17'',97N - 024^{\circ} 52' 55'',71E$.

2. Insert : ☆ Av Ερ 3δ 7μ 3M , : $37^{\circ} 23' 17'',02N - 024^{\circ} 52' 55'',33E$.

Chart: **421** [320/2009]

(information : Light House Authorities)

Notice Nr. 54/10

MEDITERRANEAN SEA - ELLAS - South Evvoikos Gulf - Oropos Bay - Fishing Harbour N. Palatia - Chart Updated.

1. Insert the accompanying block on chart 411/2 in the approximate position :
38° 19' 30''N - 023° 47' 42''E.

2. Insert the accompanying block on chart 411 in the approximate position :
38° 19' 30''N - 023° 47' 42''E.

Chart : **411/2** (1) [319/2009], **411** (2) [25/2010].

(Information : H.N.H.S. – Light House Authorities)

Notice Nr. 55/10

MEDITERRANEAN SEA - ELLAS - South Evvoikos Gulf - Chart Updated.

1. Substitute with «411/5» the number «412/4» on the bellow right corner of plan Karistos and in the approximate position 37° 59' 48''N - 024° 25' 12''E.

2. Substitute with «411/4» the number «412/3» on the upper right corner of plan Aliveri and in the approximate position 38° 23' 42''N - 024° 03' 24''E.

3. Substitute with «411/3» the number «412/2» on the bellow right corner of plan Eretria and in the approximate position 38° 22' 12''N - 023° 49' 12''E.

4. Substitute with «411/6» the number «200/2» on the bellow right corner of plan Rafina and in the approximate position 38° 01' 00''N - 024° 00' 36''E.

XEE: **411** [54/2010]

(Information : H.N.H.S)

Notice Nr. 56/10

MEDITERRANEAN SEA - ELLAS - North Evvoikos Gulf - Atalanti Islet - New Depth.

1. Insert depth : 5₆ enclosed by 10 meter contour, στη θέση:
38° 40' 36'',9N - 023° 05' 03'',6E.

Chart: **313** [282/2009].

(Information : H.N.H.S)

Notice Nr. 57/10

**MEDITERRANEAN SEA – ELLAS - Aegean Sea - Northeast of Limnos Island-
New Depth.**

1. Delete depth: 26 : 40° 05' 00''N - 025° 28' 30''E.
2. Insert depth: 18 g enclosed by 20 meter contour ,
40° 04' 59'',01N - 025° 28' 02'',44E.

Chart: **32** (1,2) [41/2009], **321** (2) [41/2009], **322** (2) [22/2009], **323** (2) [221/2009]

(Information : H.N.H.S)

Notice Nr. 58/10

**MEDITERRANEAN SEA - ELLAS - Aegean Sea - East Coast Of Chios - Oinousses
Is. - Chart UpDated.**

1. Amend light elevation to 8m, 38° 30' 42'',2N - 026° 13' 11'',2E.
2. Amend light elevation to 5m , 38° 30' 55'',3N - 026° 13' 00E .
3. Amend light elevation to 19m ,38° 30' 32'',6N - 026° 13' 11'',9E
4. Amend light elevation to 7m ,38° 28' 49'',5N - 026° 07' 47'',5E .
5. Amend light elevation to 8m 38° 23' 14''N - 026° 08' 22'',5E .

Chart: **446** « ANCHORAGES OF CHIOS AND OINOYSES ISLANDS. » (Plan **Γ**
«MANDRAKI BAY ») (1,2,3) **446** (Plan **A**) «Kolokithia Bay ») (4) [251/2009], **445**
«CHIOS HARBOUR» (Plan «CHIOS HARBOUR» scale1: 10,000 (5) [111/2006].

(Information : H.N.H.S)

Notice Nr 59/10

MEDITERRANEAN SEA - ELLAS - Aegean Sea - Chart Updated.

Insert the accompanying block «ΣΤΙΓΜΑΤΑ ΑΠΟ ΔΟΡΥΦΟΡΟ» και «ΒΑΘΗ» on the
right part of plan title **A** «ΟΡΜΟΣ ΚΟΛΟΚΥΘΙΑΣ»

Chart: **446** « ANCHORAGES OF CHIOS AND OINOYSES ISLANDS.» (Plan **A**)
«Kolokithia Bay [59/2010].

(Information : H.N.H.S)

Notice Nr 60 /10

MEDITERRANEAN SEA – ELLAS - Chios Island - East Coast - Agios Stefanos Islet - Marine Farm.



Insert :  , 38° 28' 22''N - 026° 09' 30''E .

Chart: **446** ANCHORAGES OF CHIOS AND OINOYSES ISLANDS. » (Plan 
«Kolokithia Bay [59/2010].

(Information : H.N.H.S)

Notice Nr 61 /10

MEDITERRANEAN SEA - ELLAS - Dodekanisa - Gyali Island - Shoal.

Relative Navwarn 244/2010


Insert :  PA , 36° 40' 03'',9N - 027° 08' 10'',1E .

Chart: **4512** [28/2010], **4513** [187/2007]

(Information : H.N.H.S)

Notice Nr 62 /10

MEDITERRANEAN SEA – ELLAS - Rodos Island - Chart Updated.

Delete the panel and number 374 in approximate position :
36° 06' 00''N - 028° 06' 00''E.

Chart: **453** [322/2009]

(Information : H.N.H.S)

Notice Nr 63 /10

MEDITERRANEAN SEA - ELLAS - Kasos Island - Fri Harbour - Light buoy.

Relative Navwarn 127/2010



Move  , Av πρ 2,4δ, from : 35° 25' 22'',1N - 026° 55' 34''E ,
to : 35° 25' 21'',48N - 026° 55' 40'',56E.

Chart: **445/1** «BAYS AND HARBOURS OF KASOS AND KARPATOS HARBOURS
» (Plan 
«HARBOURS FRI EMPOREIO » [253/2009].

(Information Light House Authorites)

INSTRUCTIONS FOR CORRECTIONS ON THE LIST OF LIGHTS
(ED. 2008)

1. The corrections (changes, additions, deletes) of the List of Lights publication is included in the volume No IV of the monthly editions of the Notices to Mariners and are given in columns , as following :
 - a. **First Column:** The number of the Hellenic List of Lights (ΑΕΦ), which is affected by the corrections, is recorded. If the recorded number does not exist in the List of lights, then it is a new one and its characteristics must be recorded in the corresponding column of the List of Lights, between the ΑΕΦ.
 - b. **Other Columns:**
 - (1) The columns that are not affected are marked by two dashes (--). The recordable data of the columns that are affected should be written down, while deleting all the old data at the same time.
 - (2) Instructions to cover special occasions (deleting columns or all the columns of the cancelled light) are given with *italic letters*.
2. It is recommended that small extent corrections must be recorded by hand, while additions of new “ΑΕΦ” or corrections of greater extend will be cut out and pasted on the List of Lights
3. Reference for the record of the monthly corrections is written in the following table.

Αριθ. Αγγελ. **64/10**

1	2	3	4	5	6	7	8
---	---	---	---	---	---	---	---

0050							Metal Framework . Height 4m. Fig. 19
<i>E 3780</i>							
5221	N. PALATIA	South Mole Head	38 19,4 23 47,8	F R	6	3	White metal column with red band Height 5m. Fig. 22
<i>E</i>							
5222	N. PALATIA	North Mole Head	38 19,4 23 47,8	FLG 3s 0,6+2,4=3s	5	5	Metal Framework with gallery metal column and green band Height 4m. Fig. 21
<i>E</i>							
7410					7		Height 6,1m
<i>E 4653,2</i>							

1	2	3	4	5	6	7	8
7410,1				8		Height 6m	
E 4653,3							
7415				5		Height 4,4m	
E 4653,5							
7420				19		Height 5m	
E 4653							
7440		38 23,8 26 07,6		7		Height 6,3m	
E 4643							
7442		38 23,4 26 08,4		10		Height 6m	
E 4643,2							
7442,1				8		Height 5,7m	
E 4643,21							
7443				8		Height 6,5m	
E 4643,26							
7443,1						Height 6m	
E 4643,25							
7444	CHIOS	East outer mole head of ichthyoskala	38 22,6 26 08,3	FLG 3s 0,6+ <u>2,4</u> =3s	7	8	Metal Framework with gallery metal column and red band Height 5,9m Fig. 21
E							
7444,1	CHIOS	West inner mole head of ichthyoskala	38 22,6 26 08,3	FLR3s 0,6+ <u>2,4</u> =3s	7	8	Metal Framework with gallery metal column and red band Height 5,9m Fig. 21
E							

1	2	3	4	5	6	7	8
8283,2	POSEIDONIA	North mole head	37 23,6 24 52,9	FLG 3s 0,3+2,7=3s	7	3	Metal Framework with gallery metal column and green band Fig. 21
<i>E</i>							
8283,3	POSEIDONIA	South mole head	37 23,6 24 52,9	FLR3s 0,3+2,7=3s	7	3	Metal Framework with gallery metal column and red band Fig. 21
<i>E</i>							