



HELLENIC NOTICES TO MARINERS

Monthly Edition 8

31 August 2010

Notices from 190 up to 205/10

The following notices involve the Hellenic Charts as well as the List of Lights.

MAIL ADDRESS : HELLENIC NAVY
HYDROGRAPHIC SERVICE
SAFETY OF NAVIGATION DIVISION
TGN 1040, ATHENS

Tel: (+30) 210 6551771
(+30) 210 6551770
(+30) 210 6551806

Fax: (+30) 210 6517811
(+30) 210 6551728

E-mail: nasf@hnhs.gr

Telex: 21-5835 GEN GR

The Hellenic Notices to Mariners are available at the following web site of Hydrographic Service: www.hnhs.gr

Commodore A. THEODOSIOU HN
Director

The information provided with the notices to mariners is related to Nautical charts and Nautical publications issued by H.N.H.S and must be depicted on its nautical charts and other navigational publications.

The geographic positions referred, on this publication are related to the largest scale chart, unless stated otherwise.

The limits of sectors and visibility arcs as well as the alignment of direction lights and leading lights are given as seen by an observer from seaward.

All bearings refer to the true compass and are measured clockwise from 000° to 359°.

Mariners are kindly requested to immediately notify the Hellenic Navy Hydrographic Service (T.G.N 1040 Tel: (+30) 2106551771 Fax: (+30) 2106517811) in case they discover either new or possible navigation dangers.

Unlit or unreliable lights must be notified immediately to the:

Mail Address: Lighthouse Authorities 18510 PIRAEUS

In addition to postal methods the following additional communications facilities are available.

Tel: (+30) 210 4581508, (+30) 210 4531856

Fax: (+30) 210 4536760

E-mail: yf-dieyu@hellenicnavy.gr with notification to the Hydrographic Service.

This kind of information is crucial and contributes to the safety of navigation.

Notices, Navtex messages, Navwarns to mariners, Weather bulletin (METEO) and Bulletin messages for leisure boat, are available to www.hnhs.gr

Users can supply the Annual Notice to Mariners as well as the monthly edition (not free of charge) as it is defined in the Nautical Publications of the Hellenic Navy Hydrographic Service .

NUMERIC INDEX OF HELLENIC NOTICES TO MARINERS
AFFECTING NAUTICAL CHARTS AND
LIST OF LIGHTS

| NOTICE | CHARTS No – LIST OF LIGHTS |
|--------|--|
| 190 | Chart: 232 |
| 191 | Chart: 21 (INT 3416) |
| 192 | Chart: 026 |
| 193 | Chart: 22 (INT 3418) |
| 194 | Chart: 433 |
| 195 | Chart: 413/7 (INT 3761), 413/9 |
| 196 | Chart: 445 |
| 197 | Chart: 422 |
| 198 | Chart: 452 |
| 199 | Chart: 452 |
| 200 | Chart: 452 |
| 201 | Chart: 45 |
| 202 | Chart: 45 |
| 203 | Chart: 45 |
| 204 | Chart: 45 |
| 205 | LIST OF LIGHTS |

NUMERIC INDEX OF HELLENIC NAUTICAL CHARTS AND
LIST OF LIGHTS AFFECTED BY THE HELLENIC
NOTICES TO MARINERS

| No. CHARTS CHARTS | NOTICES |
|-----------------------------|---------|
| Chart: 21 (INT 3416) | 191 |
| 026 | 192 |
| 22 (INT 3418) | 193 |
| 45 | 201 |
| 45 | 202 |
| 45 | 203 |
| 45 | 204 |
| 232 | 190 |
| 413/7 (INT 3761) | 195 |
| 413/9 | 195 |
| 422 | 197 |

| No. CHARTS CHARTS | NOTICES |
|----------------------|---------|
| 433 | 194 |
| 445 | 196 |
| 452 | 198 |
| 452 | 199 |
| 452 | 200 |
| LIST OF LIGHTS | 205 |

Notice Nr. **190/10**

MEDITERRANEAN SEA - ELLAS – Korinthiakos Gulf – Domvraina Bay – Light.

Insert : ★ , Av Ep 3δ 3M, :

38° 12' 50'',4 N- 023° 01' 16'', 8 E.

Chart **232** [145/2010]

(Information: Light House Authorities)

Notice Nr. **191 /10**

MEDITERRANEAN SEA - ELLAS - Ionio Sea – N. Meganisi – Vathy Bay— Light.

Insert : ★ , FL G 3M, :

38° 39' 59''N - 020° 46' 56''E.

Chart : **21** (INT 3416) [18/2010]

(Information: Light House Authorities)

Notice Nr. **192/10**

**MEDITERRANEAN SEA - ELLAS - Ionio Sea – Ipeiros Coast – Parga Bay –
Chart Updated.**


Insert the accompanying block showing the new status of Parga Bay in the place of,
«PARGA BAY» plan.

Chart: **026** «IPEIROS BAYS » Plan «PARGA BAY») [44/2010]

(Information: H.N.H.S.)

Notice Nr. **193/10**

MEDITERRANEAN SEA - ELLAS - South Ionio Sea - Light Buoy .

Delete :  FL (5) Y, :


37° 07' 28''N - 021° 07' 44''E.

Chart: **22** (INT 3418) [309/2009]

(Information : H.C.M.R.)

Notice Nr. **194/10**

MEDITERRANEAN SEA - ELLAS – Kriti Island – South Part - Sfakia Village - Mavros Limnionas - Lights.

Insert :  , Av Πρ 3δ 3M and Av Ερ 3δ 3M :

35° 12' 00''N - 024° 08' 13''E.

Chart: **433** [103/2010]

(Information : Light House Authorities)

Notice Nr. **195/10**

MEDITERRANEAN SEA - ELLAS – Saronikos Gulf – Faliro Bay – Dredging Works . Relative Navwarn 699/2010.

1. Insert : ---- , joining :

- a. 37° 56' 07''N - 023° 39' 50''E.
- b. 37° 56' 11''N - 023° 39' 51''E.
- c. 37° 56' 13''N - 023° 39' 55''E.
- d. 37° 56' 17''N - 023° 40' 00''E.
- e. 37° 56' 16''N - 023° 40' 19''E.
- f. 37° 56' 13''N - 023° 40' 24''E.
- g. 37° 56' 07''N - 023° 39' 50''E.

2. Delete the depths and contours in the area of paragraph 1 .

3. Insert «Εκτελούνται εκβαθύνσεις 2010» (dredging works in progress 2010) in position centered : 37° 56' 12''N - 023° 40' 06''E



4. Insert *FL Y* in positions α, c, f of paragraph 1

5. Insert $\frac{1}{Y}$ in positions b, d, e of paragraph 1 :

6. Insert : ---- , joining :

- a. 37° 56' 07''N - 023° 39' 50''E.
- b. 37° 56' 17''N - 023° 40' 00''E.
- c. 37° 56' 16''N - 023° 40' 19''E.
- d. 37° 56' 13''N - 023° 40' 24''E.
- e. 37° 56' 07''N - 023° 39' 50''E.

7. Delete the depths and contour of paragraph 6.

Chart: **413/7** (INT 3761) «SMALL HARBOR ZEA UP TO C. AIXONI» (Plan **A**)
«FALIRO BAY») (1,2,3,4,5) [46/2009], **413/9** «SMALL HARBOR ZEA UP TO BARI
B. (VARKIZA) .) (6, 7, 3) [179/2009]

(Information : Central Harbour Master Office)

Notice Nr. **196/10**

MEDITERRANEAN SEA - ELLAS - North Aegean Sea – Chios Harbor – Lights.

Amend light to 10μ, :

- a. 38° 22' 18'',6 N - 026° 08' 43''E.
- b. 38° 22' 14''N - 026° 08' 37''E.

Chart: **445** «CHIOS HARBOR » (Plan of «CHIOS HARBOUR SCALE 1: 5000»),
445 « CHIOS HARBOR » ((Plan of «CHIOS HARBOUR SCALE 1: 10.000»)
[58/2010]

(Information : H.N.H.S)

Notice Nr. **197/10**

**MEDITERRANEAN SEA - ELLAS – Dodekanisa Is. – Patmos Island – Samos
Island – Arkoi Islets – Chart UpDated.**

1. Insert : 

37° 17' 20''N - 026° 33' 45''E. (In few copies)

2. Insert the indication 3M 37° 47' 59''N - 026° 41' 05'',7E.

3. Insert  , joining:


- a. $37^{\circ} 22' 47'',3$ N - $026^{\circ} 43' 50'',9$ E.
- b. $37^{\circ} 22' 41'',8$ N - $026^{\circ} 43' 50'',5$ E.
- c. $37^{\circ} 22' 19'',5$ N - $026^{\circ} 43' 35'',6$ E. (In few copies)

Chart: **422** [New chart]

(Information : H.N.H.S.)

Notice Nr. **198/10**

MEDITERRANEAN SEA - ELLAS North coast of Rodos Island – Light.

Delete :  Av (2) Ep 20δ 6μ 3M :



$36^{\circ} 22' 53''$ N - $028^{\circ} 00' 42''$ E. (In few copies only)

Chart: **452** [New Edition]

(Information : Light House Authorities)

Notice Nr. **199/10**

MEDITERRANEAN SEA - TURKEY - South Coast – Turnali Kaysi – Chart UpDated..

Substitute with :  Av (2) 4δ, : the existing  Av (2) 4δ, :
M Ep M *M Ep M*

$36^{\circ} 46' 24''$ N - $028^{\circ} 23' 48''$ E. (in few copies only)

Chart: **452** [198/2010]

(Information: H.N.H.S)

Notice Nr. **200/10**

MEDITERRANEAN SEA - ELLAS - Rodos Island– Lardos Bay – Light.

Amend range of light to, 3M :

36° 04' 07'' N - 028° 00' 16'' E. (in few copies only)

Chart: **452** [199/2010]

(Information : Light House Authorities)

Notice Nr. **201/10**

MEDITERRANEAN SEA - TURKEY - South Coast — Bucak Denizi (Vathy Bay) – Light.

Amend light to: FI (2) W R G 10s 5/4M,:

36° 12' 26'' N - 029° 36' 58'' E. (in few copies only)

Chart: **45** [New Edition]

(Information : Admiralty Notices to Marines)

Notice Nr. **202/10**

MEDITERRANEAN SEA - ELLAS – Aegan Sea – Kos Island – Submarine Cable .

Insert :  joining :

- a. 36° 51' 00'' N - 027° 01' 30'' E. (North chart Frame)
- b. 36° 49' 47'',8 N - 027° 01' 44'' E.
- c. 36° 49' 33'',4 N - 027° 02' 05'' E.
- d. 36° 49' 22'' N - 027° 02' 43'' E.

(in few copies)

Chart: **45** [201/2010]

(Information: H.N.H.S.)

Notice Nr. **203/10**

MEDITERRANEAN SEA - ELLAS North coast of Rodos Island – Light.

Delete ★ : FL (2) 2M,

36° 22' 53''N- 028° 00' 42''E (in few copies only)

Chart : **45** [202/2010]

(Information: Light house Authorities)

Notice Nr. **204/10**

MEDITERRANEAN SEA - ELLAS - Karpathio Sea – Kasos Island – Karpathos Island – Submarine Cable.

Insert : ~~~~~ joining :

- a. 35° 25' 03'',5 N - 026° 55' 53'' E.
- b. 35° 27' 25'',3 N - 026° 57' 30'' E.
- c. 35° 28' 16'',3 N - 027° 00' 54'',5 E.
- d. 35° 29' 05'',7 N - 027° 04' 04'' E.
- ε. 35° 28' 26'' N - 027° 05' 57'' E.
- f. 35° 28' 26'',6 N - 027° 06' 48'',3 E.

(in few copies only)

Chart : **45** [203/2010]

(Information H.N.H.S.)

INSTRUCTIONS FOR CORRECTIONS ON THE LIST OF LIGHTS
(ED. 2008)

1. The corrections (changes, additions, deletes) of the List of Lights publication is included in the volume No IV of the monthly editions of the Notices to Mariners and are given in columns , as following :
 - a. **First Column:** The number of the Hellenic List of Lights (ΑΕΦ), which is affected by the corrections, is recorded. If the recorded number does not exist in the List of lights, then it is a new one and its characteristics must be recorded in the corresponding column of the List of Lights, between the ΑΕΦ.
 - b. **Other Columns:**
 - (1) The columns that are not affected are marked by two dashes (--). The recordable data of the columns that are affected should be written down, while deleting all the old data at the same time.
 - (2) Instructions to cover special occasions (deleting columns or all the columns of the cancelled light) are given in *italic letters*.

2. It is recommended that small extent corrections must be recorded by hand, while additions of new “ΑΕΦ” or corrections of greater extend will be cut out and pasted on the List of Lights.

3. Reference for the record of the monthly corrections is written in the following table.

Notice Nr. **205/10**

| 1 | 2 | 3 | 4 | 5 | 6 | 7 | 8 |
|---------------|-------------|----------------|------------------------|----------------------------------|---|---|--|
| 0627 | VATHY | Outer molehead | 38 40,0 N 20 46,9 E | FI G 3s 0,3+ <u>2,7</u> =3δ/s | 6 | 3 | Metal Framework with gallery metal column and green band. Fig. 21 |
| <i>E...</i> | | | | | | | |
| 0627,1 | VATHY | Inner molehead | 38 39,9 N 20 47,1 E | Q G 1s 0,2+ <u>0,8</u> =1δ/s | 6 | 3 | Metal Framework with gallery metal column and green band. Fig. 21 |
| <i>E...</i> | | | | | | | |
| 1242,5 | AG.NIKOLAOS | Molehead | 38 12,8 N 23 01,2 E | FI R 3s 0,3+ <u>2,7</u> =3δ/s | 7 | 3 | Metal Framework with gallery metal column and red band. Fig. 21 |
| <i>E...</i> | | | | | | | |

| 1 | 2 | 3 | 4 | 5 | 6 | 7 | 8 |
|-----------------|---------------------|----------|------------------------|----------------------------------|----|----|--|
| 3427 | MAVROS LIMNIONAS | Molehead | 35 12,0 N 24 08,2 E | FI G 3s 0,3+ <u>2,7</u> =3δ/s | 7 | 3 | Metal Framework with gallery metal column and green band. Fig. 21 |
| <i>E...</i> | | | | | | | |
| 3427,1 | MAVROS LIMNIONAS | Molehead | 35 12,0 N 24 08,3 E | FI R 3s 0,3+ <u>2,7</u> =3δ/s | 9 | 3 | Metal Framework with gallery metal column and red band. Fig. 21 |
| <i>E....</i> | | | | | | | |
| 7445 | -- | -- | -- | -- | 10 | -- | -- |
| <i>E 4643,5</i> | | | | | | | |
| 7452 | -- | -- | -- | -- | 10 | -- | -- |
| <i>E 4646</i> | | | | | | | |
| 9380 | -- | -- | -- | -- | -- | -- | Metal Framework. Height 3m. Fig.19. |
| <i>E 4765,7</i> | | | | | | | |