



HELLENIC NOTICES TO MARINERS

Monthly edition 8

31 AUGUST 2009

Notices from 175 up to 197/09

The following notices involve the Hellenic Charts as well as the List of Lights.

MAIL ADDRESS : HELLENIC NAVY
HYDROGRAPHIC SERVICE
SAFETY OF NAVIGATION DIVISION
TGN 1040, ATHENS

Tel: (+30) 210 6551771
(+30) 210 6551770
(+30) 210 6551806

Fax: (+30) 210 6517811
(+30) 210 6551728

E-mail: nasf@hnhs.gr

Telex: 21-5835 GEN GR

The Hellenic Notices to Mariners are available at the following web site of Hydrographic Service: www.hnhs.gr

Commodore D. PALIATSOS HN
Director

The information provided with the notices to mariners related to Nautical charts and Nautical publications issued by H.N.H.S and must be depicted on its nautical charts and other navigational publications.

The geographic positions referred, on this publication related to the largest scale chart, unless otherwise stated.

The limits of sectors and visibility arcs as well as the alignment of direction lights and leading lights are given as seen by an observer from seaward.

All bearings refer to the true compass and are measured clockwise from 000° to 359°.

The mariners are kindly requested to notify immediately the discovery of either new or possible dangers in navigation, to the Hydrographic Service, T.G.N. 1040
Tel: (+30) 210 6551771 Fax: (+30) 210 6517811.

Unlit or unreliable lights must be notified immediately to the :

Mail Address : Lighthouse Authorities 18510 PIRAEUS

In addition to postal methods the following additional communications facilities are available.

Tel: (+30) 210 4581508 , (+30) 210 4531856

Fax: (+30) 210 4536760

E-mail : yf-dieyu@hellenicnavy.gr with notification to the Hydrographic Service.

This kind of information is crucial and contributes to the safety of navigation.

The mariners can receive the Notice's issues free of charge from Port Authorities, as mentioned on notice No 6 or from the Hellenic Navy Hydrographic Service.

NUMERIC INDEX OF HELLENIC NOTICES TO MARINERS
AFFECTING NAUTICAL CHARTS AND
LIST OF LIGHTS

NOTICE	CHARTS No – LIST OF LIGHTS
175	Chart: 109 (INT309)
176	Chart: 22 (INT 3418)
177	Chart: 213/3
178	Chart: (INT 3492) 212
179	Chart: 413, 413/9
180	Chart: 33
181	Chart: 42
182	Chart: (INT 3732) 421
183	Chart: 413
184	Chart: 4
185	Chart: 43 (INT 3700)
186	Chart: 41 (INT 3702)
187	Chart: 431
188	Chart: 414
189	Chart: 415
190	Chart: 130
191	Chart: 2
192	Chart: 432
193	Chart: 312/1 (INT 3768)
194	Chart: 331/1
195	Chart: 332, 3322
196	Chart: 2
197	LIST OF LIGHTS

NUMERIC INDEX OF HELLENIC NAUTICAL CHARTS AND
LIST OF LIGHTS AFFECTED BY THE HELLENIC
NOTICES TO MARINERS

No. CHARTS	NOTICES
Chart: 2	191, 196
4	184
22 (INT 3418)	176
33	180
41 (INT 3702)	186
42	181
43 (INT 3700)	185
109 (INT309)	175
130	190
(INT 3492) 212	178
213/3	177
312/1 (INT 3768)	193
331/1	194
332	195
Chart: 413	179, 183
413/9	179
414	188
415	189
(INT 3732) 421	182
431	187
432	192
3322	195
LIST OF LIGHTS	197

Notice No. 175/09

MEDITERRANEAN SEA – ELLAS – New Edition, Chart Permanently Withdrawn

1. Publicised and Available as New Edition June 2009.

Chart	Title	Scale	N.Edition
109 INT 309	IONIO- AEGEAN SEA MESSINI STRAIT UP TO MARMARA SEA	1: 175,000	JUN 2009

2. On publication of the above mentioned chart the follow chart permanently withdrawn

Chart	Title	Scale	N.Edition
109 INT 309	IONIO- AEGEAN SEA MESSINI STRAIT UP TO MARMARA SEA	1: 175,000	MAY 2007

(Information: H.N.H.S)

Notice No: 176/09

MEDITERRANEAN SEA – ELLAS – Ionio Sea – Strofades Islets – Restrictions.

1. Insert the accompanying in approximate position centred :

37° 28' 30'' N - 022° 15' 00 E

2.Insert the indication (see note): 37° 15' 00'' N - 021° 02' 00 E

Chart : 22 (INT 3418) {41/2009}

(Information: H.N.H.S)

Notice No: 177/09

MEDITERRANEAN SEA – ELLAS – Ionio Sea – North Echinades Islets – Chart Updated.

Substitute <Devi Shoals.> for <Devi Shoal> in position centred:

38° 29' 44'' N - 021° 00' 039'' E

Chart: 213/3 <ECHINADES ISLANDS – CHANNEL AND PORT OF MESOLONGI>

(Plan (A) «ASTAKOS BAY AND APPROACHES ECHINADES ISLANDS»{159/2009})

(Information : H.N.H.S)

Notice No: 178/09

MEDITERRANEAN SEA – ELLAS – Ionian Sea – IPEIROUS COAST– Chart UpDated.

1.Insert the accompanying block in approximate position centred :

39° 25' 00''N - 020° 13' 00'' E

Chart : (INT 3492) **212** [112/2009]

(Information: H.N.H.S)

Notice No: 179/09

MEDITERRANEAN SEA – ELLAS – Saronikos Gulf – Fleves Strait – Wreck



Insert  , : 37° 47' 018''N - 023° 46' 50'' E

Chart: **413** [42/2009], **413/9** [46/2009].

(Information : BOULIAGMENI HARBOUR AUTHORITES)

Notice No: 180/09

MEDITERRANEAN SEA- ELLAS – East coast of Attika- Kea Island. Submarine Cable.

Insert :  joining:


- a. 37° 37' 45'' N - 024° 30' 15'' E
- b. 37° 40' 53'',1N - 024° 27' 03'',7E
- c. 37° 41' 23'',1N - 024° 26' 15'',6E
- d. 37° 42' 10'',7N - 024° 25' 28'',2E
- e. 37° 45' 02'',2N - 024° 22' 40'',7E
- f. 37° 51' 40'',1N - 024° 04' 52'',7E
- g. 37° 52' 00'',7N - 024° 03' 03'',5E
- h. 37° 51' 58'',3N - 024° 02' 40'' E

Chart: **33** [139/2008]

(Information H.N.H.S.)

Notice No. **181/09**

MEDITERRANEAN SEA – ELLAS – Aegean Sea – Siros Island – Submarine Cable.

Insert  , joining :


- a. 37° 26' 52'',4N - 024° 54' 02'',8E
- b. 37° 26' 52'',2N - 024° 53' 53'',6E
- c. 37° 26' 53'',7N - 024° 53' 48'',2E
- d. 37° 28' 37'',1N - 024° 51' 21'',7E
- e. 37° 32' 00'' N - 024° 39' 30 E

Chart: **42** [72/2009]

(Information H.N.H.S.)

Notice No. **182/09**

MEDITERRANEAN SEA – ELLAS – East Coast Of Attica –Siros Island – Submarine Cable.

Insert :  , joining :


- a. 37° 26' 52'',4N - 024° 54' 02'',8E
- b. 37° 26' 53'',7N - 024° 53' 48'',2E
- c. 37° 27' 12'',3N - 024° 53' 34'',4E
- d. 37° 28' 01'',5N - 024° 52' 25'',2E
- e. 37° 28' 34'',4N - 024° 51' 28'',5E
- f. 37° 32' 54'',8N - 024° 35' 22'',6E
- g. 37° 33' 10'',7N - 024° 34' 53'',8E
- h. 37° 34' 02'',1N - 024° 34' 01'',3E
- i. 37° 34' 34'',1N - 024° 33' 08'',8E
- J. 37° 40' 53'',1N - 024° 27' 03'',7E
- k. 37° 41' 23'',1N - 024° 26' 15'',6E
- l. 37° 42' 10'',7N - 024° 25' 28'',2E
- m. 37° 45' 02'',2N - 024° 22' 40'',7E
- n. 37° 51' 40'',1N - 024° 04' 52'',7E
- o. 37° 52' 00'' N - 024° 03' 03'',5E
- p. 37° 51' 58'',3N - 024° 02' 40'' E

Chart: (INT 3732) **421** [240/2008]

(Information H.N.H.S.)

Notice No: **183/09**

MEDITERRANEAN SEA – ELLAS – East Coast Of Attica – Submarine Cable.

Insert  , joining :


- a. 37° 49' 46'' N - 024° 10' 00'' E
- b. 37° 51' 40'',1N - 024° 04' 52'',7E
- c. 37° 52' 00'',7N - 024° 03' 03'',5E
- d. 37° 51' 58'',3N - 024° 02' 40'' E
- e. 37° 52' 00'',2N - 024° 02' 24'',5E

Chart: **413** [179/2009]

(Information H.N.H.S.)

Notice No: **184/09**

MEDITERRANEAN SEA – ELLAS – Myrtoo Sea, - Kritiko Sea- East Coast Of Attika – Submarine Cable.

Insert  , joining :

1. a. 37° 32' 46'',2N - 022° 49' 20'',9E
- b. 37° 30' 21'',6N - 022° 47' 19'',6E
- c. 37° 01' 32'',8N - 023° 07' 17'',4E
- d. 36° 55' 18'' N - 023° 10' 58'',8E
- e. 36° 30' 55'',4N - 023° 25' 05'',9E
- f. 36° 28' 02'',2N - 023° 27' 30'',2E
- g. 36° 15' 49'',8N - 023° 42' 03'',9E
- j. 36° 05' 12'',5N - 023° 48' 36'',9E
- h. 35° 59' 04'' N - 023° 50' 58'',9E
- i. 35° 57' 18'',4N - 023° 51' 12'',1E
- k. 35° 55' 34'',6N - 023° 51' 05'',2E
- l. 35° 44' 32'',6N - 023° 54' 17'',4E
- m. 35° 40' 39'',6N - 023° 52' 44'',4E
- n. 35° 39' 25'',8N - 023° 52' 38'',2E
- o. 35° 31' 13'',9N - 023° 53' 57'',1E


2. a. 37° 26' 52'',4N - 024° 54' 02'',8E
- b. 37° 27' 12'',3N - 024° 53' 34'',4E
- c. 37° 28' 37'',1N - 024° 51' 21'',7E
- d. 37° 33' 10'',7N - 024° 34' 53'',8E
- e. 37° 45' 02'',2N - 024° 22' 40'',7E
- f. 37° 51' 41'',5N - 024° 04' 47'',4E
- g. 37° 52' 00'' N - 024° 03' 00 E

Chart: 4 [72/2009]

(Information H.N.H.S.)

Notice No: **185/09**

MEDITERRANEAN SEA – ELLAS – Myrtoo Sea- Kritiko Sea – Submarine Cable.

Insert  , joining :


- a. 36° 54' 00'' N - 023° 11' 40'' E
- b. 36° 30' 55'',4N - 023° 25' 05'',9E
- c. 36° 28' 02'',2N - 023° 27' 30'',2E
- d. 36° 15' 49'',8N - 023° 42' 03'',9E
- ε. 36° 04' 20'' N - 023° 49' 03'',8E
- f. 36° 00' 09'',8N - 023° 50' 09'',2 E
- g. 35° 58' 55'',8N - 023° 51' 02'',4E
- h. 35° 57' 20'',5N - 023° 51' 13'',2E
- j. 35° 55' 34'',6N - 023° 51' 05'',2E
- k. 35° 45' 14'',9N - 023° 54' 33'',1E
- l. 35° 41' 05'',8N - 023° 52' 47'',5E
- m. 35° 39' 25'',8N - 023° 52' 38'',2E
- n. 35° 31' 13'',9N - 023° 53' 57'',1E

Chart: **43** (INT 3700) [41/2009]

(Information H.N.H.S.)

Notice No: **186/09**

MEDITERRANEAN SEA – ELLAS –Argolikos Gulf ,Myrtoo Sea- East Coast of Attika,Syros Island – Submarine Cable

Insert : , joining :

1.
 - a. 37° 32' 46'',2N - 022° 49' 20'',9E
 - b. 37° 31' 01'',3N - 022° 47' 31'',8E
 - c. 37° 30' 21'',6N - 022° 47' 19'',6E
 - d. 37° 29' 26'',4N - 022° 47' 32'',7E
 - e. 37° 28' 26'',2N - 022° 48' 23'',2E
 - f. 37° 01' 32'',8N - 023° 07' 17'',4E
 - g. 36° 30' 55'',4N - 023° 25' 05'',9E
 - h. 36° 28' 02'',2N - 023° 27' 30'',2E
 - j. 36° 21' 53'',6N - 023° 34' 51'',1E
 - k. 36° 20' 31'',2N - 023° 36' 07'' E
 - l. 36° 19' 39'',3N - 023° 37' 30'',6E
 - m. 36° 15' 49'',8N - 023° 42' 03'',9E
 - n. 36° 13' 00'' N - 023° 44' 00'' E


2.
 - a. 37° 29' 50'' N - 024° 46' 40'' E
 - b. 37° 32' 58'',3N - 024° 35' 15'',3E
 - c. 37° 34' 34'',1N - 024° 33' 08'',8E
 - d. 37° 40' 53'',1N - 024° 27' 03'',7E
 - e. 37° 41' 23'',1N - 024° 26' 15'',6E
 - f. 37° 45' 02'',2N - 024° 22' 40'',7E
 - g. 37° 51' 41'',5N - 024° 04' 47'',4E
 - h. 37° 52' 00'',9N - 024° 03' 00'' E
 - j. 37° 51' 58'',3N - 024° 02' 40'' E

Chart: **41** (INT 3702) [81/2008]

(Information H.N.H.S.)

Notice No: 187/09

MEDITERRANEAN SEA – ELLAS – Myrtoo Sea- Kritiko Sea – Submarine Cable

Insert  , joining :


- a. 36° 45' 00'' N - 023° 17' 00'' E
- b. 36° 30' 55'',4N - 023° 25' 05'',9E
- c. 36° 28' 02'',2N - 023° 27' 30'',2E
- d. 36° 21' 53'',6N - 023° 34' 51'',1E
- e. 36° 20' 31'',2N - 023° 36' 07'' E
- f. 36° 19' 39'',3N - 023° 37' 30'',6E
- g. 36° 15' 49'',8N - 023° 42' 03'',9E
- h. 36° 09' 02'',3N - 023° 46' 27'',4E
- i. 36° 08' 08'',3N - 023° 46' 51'',8E
- g. 36° 04' 20'' N - 023° 49' 03'',8E
- k. 36° 03' 46'',3N - 023° 49' 05'',1E
- l. 36° 00' 24'',9N - 023° 49' 56'',4E
- m. 35° 58' 55'',8N - 023° 51' 02'',4E
- n. 35° 57' 34'',2N - 023° 51' 15'',2E
- o. 35° 56' 07'',2N - 023° 50' 59'',1E
- p. 35° 52' 31'',4N - 023° 51' 53'',9E
- q. 35° 51' 1'',21N - 023° 52' 22'',9E
- r. 35° 45' 14'',9N - 023° 54' 33'',1E
- s. 35° 41' 05'',8N - 023° 52' 47'',5E
- t. 35° 39' 25'',8N - 023° 52' 38'',2E
- w. 35° 31' 16'' N - 023° 53' 56'',7E

Chart: 431 [136/2009]

(information H.N.H.S.)

Notice No:188/09

MEDITERRANEAN SEA – ELLAS – Argolikos Gulf - Myrtoo Sea- Submarine Cable

Insert : , joining:


- a. 37° 32' 46'',2N - 022° 49' 20'',9E
- b. 37° 32' 33'',9N - 022° 48' 56'',9E
- c. 37° 32' 00'',1N - 022° 48' 31'',4E
- d. 37° 31' 01'',3N - 022° 47' 31'',8E
- e. 37° 30' 18'',5N - 022° 47' 21'',1E
- f. 37° 29' 26'',5N - 022° 47' 32'',7E
- g. 37° 28' 26'',2N - 022° 48' 23'',2E
- h. 37° 01' 32'',8N - 023° 07' 17'',4E
- j. 36° 55' 18'',1N - 023° 10' 58'',7E
- i. 36° 36' 42'' N - 023° 21' 48'' E

Chart: 414 [163/2009]

(Information H.N.H.S.)

Notice No: 189/09

MEDITERRANEAN SEA – ELLAS – Myrtoo Sea- – Submarine Cable

insert: , joining :


- a. 36° 29' 12'' N - 023° 26' 36'' E
- b. 36° 28' 02'',2N - 023° 27' 30'',2E
- c. 36° 21' 53'',6N - 023° 34' 51'',1E
- d. 36° 21' 00'' N - 023° 35' 48'' E

Chart: 415 [240/2008]

(Information H.N.H.S.)

Notice No: **190/09**

MEDITERRANEAN SEA – ELLAS – Argolikos Gulf – Submarine Cable

Insert :  , joining :


- a. 37° 32' 46'',2N - 022° 49' 20'',9E
- b. 37° 32' 33'',9N - 022° 48' 56'',9E
- c. 37° 32' 00'',1N - 022° 48' 31'',4E
- d. 37° 31' 01'',3N - 022° 47' 31'',8E
- e. 37° 30' 18'',5N - 022° 47' 21'',1E
- f. 37° 29' 26'',5N - 022° 47' 32'',7E
- g. 37° 28' 26'',2N - 022° 48' 23'',2E
- i. 37° 06' 30'' N - 023° 03' 48'' E

Chart :**130** [199/2008]

(Information H.N.H.S.)

Notice No: **191/09**

MEDITERRANEAN SEA – ELLAS –Argolikos Gu – Myrtoo Sea – Submarine Cable

Insert :  , joining :


- a. 37° 32' 46'',2N - 022° 49' 20'',9E
- b. 37° 32' 10'',7N - 022° 48' 39'',3E
- c. 37° 30' 21'',6N - 022° 47' 19'',6E
- d. 37° 28' 26'',2N - 022° 48' 23'',2E
- e. 37° 01' 32'',8N - 023° 07' 17'',4E
- f. 36° 30' 55'',4N - 023° 25' 05'',9E
- g. 36° 28' 02'',2N - 023° 27' 30'',2E
- h. 36° 19' 00'' N - 023° 38' 00'' E

Chart: **2** [160/09]

(Information H.N.H.S.)

Notice No: **192/09**

MEDITERRANEAN SEA – ELLAS – North Kritiko Sea –Chania Gulf- ELLAS – Submarine Cable

Insert :  , joining :

- α. 35° 56' 00'' N - 023° 51' 00'' E
- b. 35° 53' 02'',8N - 023° 51' 42'',8E
- c. 35° 45' 14'',9N - 023° 54' 33'',1E
- d. 35° 41' 07'' N - 023° 52' 46'',6E
- ε. 35° 39' 25'',8N - 023° 52' 38'',2E
- f. 35° 31' 16'' N - 023° 53' 56'',8E

Chart: 432[239/2009}

(Information H.N.H.S.)

Notice No:**193/09**

MEDITERRANEAN SEA – ELLAS – Pagasitikos Gulf- Volos Harbor- Chart Updated

Insert the accompanying block showing the new status at Volos Harbour in approximate position centered : 39° 21' 30''B - 022° 30' 45''A

Chart: 312/1 (INT 3768) [179/2008]

(Information H.N.H.S.)

Notice No:**194/09**

MEDITERRANEAN SEA – ELLAS – Aegean Sea - North Sporades - Chart Updated

Insert the accompanying block in the outer main chart panel.

Chart 331/1 [New Edition]

(Information H.N.H.S.)

Notice No: **195/09**

MEDITERRANEAN SEA – ELLAS – Aegean Sea – Lesvos Island-South Coast – Shoal.

Relative Navwarn 1204/2009.


Insert :  , $\Theta\Gamma$: $38^{\circ} 58' 17''\text{N} - 026^{\circ} 29' 24''\text{E}$

Chart: **332** [82/2008], **3322** [25/2005],

(Information Admiralty Notices To Marines 19/1983)

Notice No: **196/09**

MEDITERRANEAN SEA – ELLAS – Ionio Sea - North Ekhinades Islets -Chart Updated

Substituted depth : 11_7 for depth 9 $38^{\circ} 29' 39'',4\text{N} - 020^{\circ} 58' 28'',6\text{E}$

Chart: **2** [191/2009]

(Information H.N.H.S.)

INSTRUCTIONS FOR CORRECTIONS ON THE LIST OF LIGHTS
(ED. 2008)

1. The corrections (changes, additions, deletes) of List of Lights publication included in the middle (No IV) of the monthly editions of the Notices to Mariners and are given in columns , as following :
 - a. **First Column:** The number of the Hellenic List of Lights (ΑΕΦ), which is affected by the correction, is recorded. If the recorded number does not exist in the List of lights, then it is a new one and its characteristics must be recorded in the according between the ΑΕΦ, column of the List of Lights
 - b. **Other Columns:**
 - (1) - - With two dashes are marked the columns which are not affected, while in those that are affected are written the data which must be recorded, deleting at the same time all the old ones
 - (2) With ***italic letters*** are given instructions in order to cover special occasions (delete of column or all the columns of the cancelled light).

2. It is recommended that small extent corrections must be recorded by hand, while additions of new “ΑΕΦ” or corrections of greater extend will be cut out and pasted on the List of Lights

3. Reference for the record of the monthly corrections is written in the following table.

Notice No : **197 /09**

	2	3	4	5	6	7	8
3230 <i>E 4813,7</i>	--	--	--	--	--	--	Metal framework Height 4m Fig.19
5787 <i>E</i>	--	<i>Customs pier molehead</i>	--	--	--	--	--
5795 <i>E 4448</i>	--	--	--	--	--	--	Metal column Height 3m. Fig.22
6190 <i>E 4492</i>	--	--	--	--	--	--	Metal framework Height 3m Fig.19

1	2	3	4	5	6	7	8
6247	--	--	40 38,0 022 54,8	--	--	--	
6248	--	--	40 38,0 022 54,4	--	--	--	--
9350 <i>E 4727,6</i>	--	--	--	--	--	Metal framework with red band Height 4m Fig.19	